

04-27-2018 LETTING ITEM 052

STATE OF ILLINOIS  
DEPARTMENT OF TRANSPORTATION

P.A. RTE.	SECTION	COUNTY	TOTAL SHEETS	SHEET NO.
** VARIOUS	DIST 8 GUARDRAIL 2018-4	***	7	J
ILLINOIS			CONTRACT NO. 76L06	

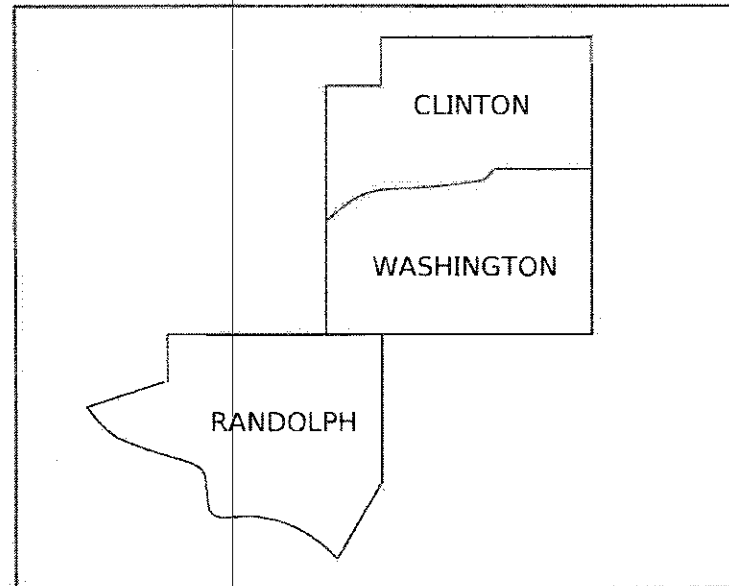
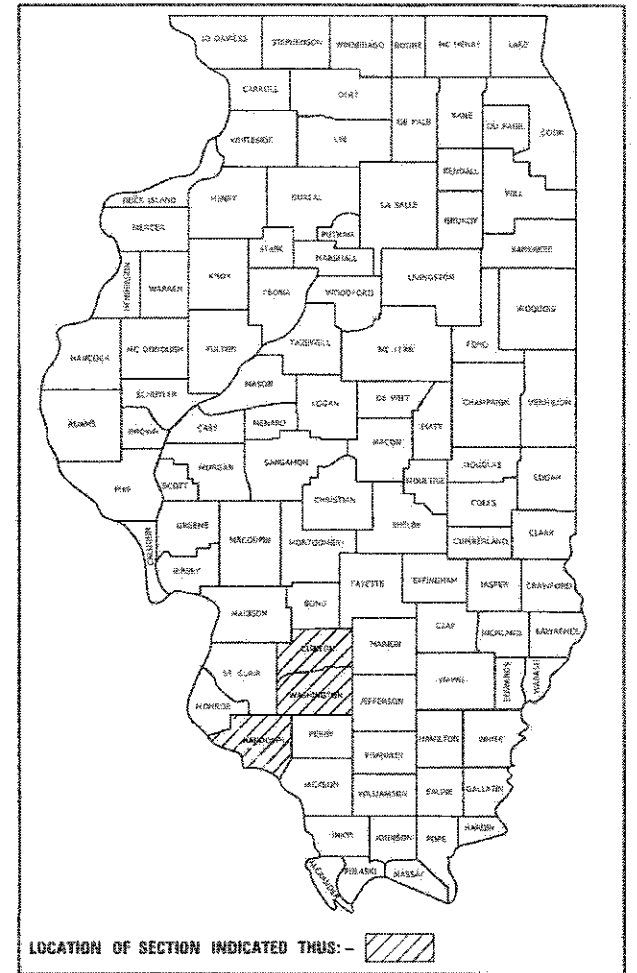
\*\*\* CLINTON RANDOLPH WASHINGTON  
D-98-056-18

FOR INDEX OF SHEETS, SEE SHEET NO. 2

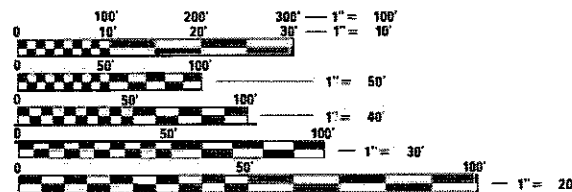
# PROPOSED HIGHWAY PLANS

VARIOUS ROUTES  
SECTION DIST 8 GUARDRAIL 2018-4  
PROJECT HSIP-QL4M(129)  
GUARDRAIL TERMINAL REPLACEMENT  
VARIOUS COUNTIES

C-98-221-18



LOCATION MAP



FULL SIZE PLANS HAVE BEEN PREPARED USING STANDARD ENGINEERING SCALES. REDUCED SIZED PLANS WILL NOT CONFORM TO STANDARD SCALES. IN MAKING MEASUREMENTS ON REDUCED PLANS, THE ABOVE SCALES MAY BE USED.

J.U.L.I.E.  
JOINT UTILITY LOCATION INFORMATION FOR EXCAVATION  
1-800-892-0123  
OR 811

PROJECT ENGINEER: HERVE GELIN (618) 346-3179  
PROJECT MANAGER: JON DINTELMAN (618) 346-3185

CONTRACT NO. 76L06

PLANS PREPARED BY  
**HORNER SHIFRIN**  
WWW.HORNERSHIFRIN.COM

604 Pierce Boulevard, Suite 300 • O'Fallon, Illinois 62269  
Phone: (618) 622-3040

Illinois Professional Design Firm No. 184-000435  
License Expires 4/30/2019

GROSS LENGTH = x.xx FT. = x.xxx MILE  
NET LENGTH = x.xx FT. = x.xxx MILE



*Bryan D. Schmitt* 1/30/18  
Date  
License Expires 11/30/2019

STATE OF ILLINOIS  
DEPARTMENT OF TRANSPORTATION

SUBMITTED *Feb 1 2018*  
*Jeffrey Z. Kan*  
REGIONAL ENGINEER

*March 23 2018*  
*Paul P. Ch...*  
ENGINEER OF DESIGN AND ENVIRONMENT

*March 23 2018*  
*Paul P. Ch...*  
DIRECTOR OF HIGHWAYS PROJECT IMPLEMENTATION

PRINTED BY THE AUTHORITY  
OF THE STATE OF ILLINOIS

**COMMITMENTS**

NONE

**INDEX OF SHEETS**

- 1 COVER SHEET
- 2 INDEX OF SHEETS, HIGHWAY STANDARDS, GENERAL NOTES AND COMMITMENTS
- 3 SUMMARY OF QUANTITIES
- 4 SCHEDULES
- 5 UTILITY INFORMATION
- 6-7 GUARDRAIL DETAILS

**IDOT HIGHWAY STANDARDS**

000001-06	631011-10	701006-05
001006	631026-06	701101-05
630001-12	631031-15	701201-04
630106-02	635001-02	701901-07
630301-08	701001-02	

**GENERAL NOTES**

1. NO OVERNIGHT LANE CLOSURES WILL BE ALLOWED.
2. NO MATERIAL SHALL BE LEFT ON OR NEAR ROADWAY DURING NON-WORKING HOURS.
3. ANY NECESSARY TRAFFIC CONTROL WILL BE PROVIDED BY THE CONTRACTOR; APPROPRIATE STANDARDS ARE LISTED IN THE PLANS AND CONTRACT DOCUMENTS.
4. PRIOR TO ORDERING ANY MATERIALS, THE CONTRACTOR SHALL CONFIRM THE TYPES AND SPECIFIC MANUFACTURER FOR THE GUARDRAIL.
5. ILLINOIS STATE LAW REQUIRES A 48 HOUR NOTICE TO BE GIVEN TO UTILITIES BEFORE DIGGING. FIELD MARKING OF FACILITIES MAYBE OBTAINED BY CONTACTING J. U. L. I. E. (PHONE 800-892-0123) OR FOR NON-MEMBERS, THE UTILITY COMPANY DIRECTLY.
6. WHEN NO WORK IS BEING PERFORMED, THE FLAGGERS ARE NOT REQUIRED. IF FLAGGERS ARE NOT PRESENT, THE FLAGGER SIGNS SHALL BE REMOVED OR COVERED.
7. THE DEPARTMENT STRONGLY ENCOURAGES THE PRIME CONTRACTOR AND THE SUB-CONTRACTORS TO HIRE MINORITY, WOMEN AND DISADVANTAGED INDIVIDUALS FROM ITS FEDERALLY FUNDED HIGHWAY CONSTRUCTION CAREERS TRAINING PROGRAM (HCCTP) TO HELP MEET WORKFORCE AND TRAINEE GOALS. THIS PROGRAM IS TRAINING MINORITIES, WOMEN AND DISADVANTAGED INDIVIDUALS IN THE HIGHWAY CONSTRUCTION-RELATED SKILLS, E.G., MATH FOR TRADES, JOB READINESS, TECHNICAL SKILLS COURSE WORK, (CARPENTRY, CONCRETE FLAT WORK, BLUEPRINT READING, SITE PLANS, SITE WORK, TOOLS USE, ECT.) AND OSHA 10 HOUR CERTIFICATION, TO PREPARE THEM FOR A CAREER IN THE HIGHWAY CONSTRUCTION TRADES. GRADUATES ARE WELL-TRAINED AND READY TO BECOME PRODUCTIVE ENTRY-LEVEL CONSTRUCTION WORKERS. CONTACT THE DISTRICT EEO OFFICE AT 618-346-3360 AND THE OR THE HCCTP COORDINATOR AT 618-874-6528 TO LEARN MORE ABOUT THE PROGRAM AND FOR ASSISTANCE IN MEETING WORK FORCE AND TRAINEE GOALS.
8. A QUANTITY OF 210 CUBIC YARDS OF FURNISHED EXCAVATION HAS BEEN INCLUDED IN THE PLANS. THIS QUANTITY IS TO ADDRESS WIDENING AREAS AT PROPOSED TRAFFIC BARRIER TERMINAL, TYPE 1 (SPECIAL) LOCATIONS.
9. A QUANTITY OF 95.4 TONS OF AGGREGATE SHOULDER TYPE B HAS BEEN INCLUDED IN THE PLANS. THIS QUANTITY IS TO ADDRESS LOW SPOTS IN THE EXISTING AGGREGATE SHOULDERS AND USE SHALL BE DIRECTED BY THE ENGINEER.
10. ALL DISTURBED EMBANKMENT AREA SHALL BE SEEDED WITH CLASS 2A SEED, FERTILIZED AND MULCHED AS PER SECTION 250.04 OF THE STANDARD SPECIFICATIONS AND AS DIRECTED BY THE ENGINEER. THE COST FOR PERFORMING THIS WORK SHALL BE CONSIDERED INCLUDED IN THE PRICE BID FOR THE ITEM OF WORK INITIATING THE DISTURBANCE.
11. REMOVED GUARDRAIL THAT IS NOT REPLACED ON THE SAME DAY MUST BE DELINEATED WITH LIGHTED BARRICADES. NO LOCATIONS WILL BE LEFT WITHOUT EITHER LIGHTED BARRICADES OR RESTORED GUARDRAIL AT ANY TIME. THE COST OF PERFORMING THIS WORK SHALL BE INCLUDED IN THE PRICE BID FOR THE APPLICABLE PAY TRAFFIC CONTROL PAY ITEM.

MODEL: Default  
FILE: \\miller\cscs\pdp\3261666\_2\0876106-ah-gemnote.dgn

USER NAME = PWICSS	DESIGNED -	REVISED -	<b>STATE OF ILLINOIS DEPARTMENT OF TRANSPORTATION</b>	<b>INDEX OF SHEETS, HIGHWAY STANDARDS, GENERAL NOTES AND COMMITMENTS</b>	F.A. * RTE.	SECTION	COUNTY	TOTAL SHEETS	SHEET NO.
PLOT SCALE = 100.0000' / in.	DRAWN -	REVISED -			**	DIST 8 GUARDRAIL 2018-4	***	7	2
PLOT DATE = 1/29/2018	CHECKED -	REVISED -			CONTRACT NO. 76L06				
	DATE -	REVISED -			SCALE:	SHEET 1	OF 1	SHEETS	STA.

\* VARIOUS  
\*\* VARIOUS  
\*\*\* CLINTON RANDOLPH WASHINGTON

SUMMARY OF QUANTITIES				CONSTRUCTION CODE
CODE NO	ITEM	UNIT	TOTAL	90% FED 10% STATE
				SAFETY 0021 RURAL
20400800	FURNISHED EXCAVATION	CU YD	210	210
48101200	AGGREGATE SHOULDERS, TYPE B	TON	95.40	95.40
63000001	STEEL PLATE BEAM GUARDRAIL, TYPE A, 6 FOOT POSTS	FOOT	563	563
63000003	STEEL PLATE BEAM GUARDRAIL, TYPE A, 9 FOOT POSTS	FOOT	1750	1750
63000350	LONG-SPAN GUARDRAIL OVER CULVERT, 12 FT 6 IN SPAN	FOOT	225	225
63000360	LONG-SPAN GUARDRAIL OVER CULVERT, 18 FT 9 IN SPAN	FOOT	43.75	43.75
63000370	LONG-SPAN GUARDRAIL OVER CULVERT, 25 FT SPAN	FOOT	100.00	100.00
63100045	TRAFFIC BARRIER TERMINAL, TYPE 2	EACH	2	2
63100075	TRAFFIC BARRIER TERMINAL, TYPE 5A	EACH	2	2
63100089	TRAFFIC BARRIER TERMINAL, TYPE 6B	EACH	2	2
63100167	TRAFFIC BARRIER TERMINAL, TYPE 1 (SPECIAL) TANGENT	EACH	24	24
63200310	GUARDRAIL REMOVAL	FOOT	3926	3926
67100100	MOBILIZATION	L SUM	1	1

• SPECIALTY ITEM

14

SUMMARY OF QUANTITIES				CONSTRUCTION CODE
CODE NO	ITEM	UNIT	TOTAL	90% FED 10% STATE
				SAFETY 0021 RURAL
70100450	TRAFFIC CONTROL AND PROTECTION, STANDARD 701201	L SUM	1	1
72501000	TERMINAL MARKER - DIRECT APPLIED	EACH	24	24
78200005	GUARDRAIL REFLECTORS, TYPE A	EACH	65	65
∅ 20076600	TRAINEES	HOOR	500	500
∅ 20076604	TRAINEES TRAINING PROGRAM GRADUATE	HOOR	500	500

∅ 0042

3

MODEL: QNTSHP  
 FILE: 10443: 61654:APP1328V06\_31087106.dwg:400.dwg

USER NAME = PWICSS	DESIGNED -	REVISED -
PLOT SCALE = 100.0000' / in.	DRAWN -	REVISED -
PLOT DATE = 1/29/2018	CHECKED -	REVISED -
	DATE -	REVISED -

STATE OF ILLINOIS  
DEPARTMENT OF TRANSPORTATION

SUMMARY OF QUANTITIES			
SCALE:	SHEET 1	OF 1	SHEETS

F.A. RTE.	SECTION	COUNTY	TOTAL SHEETS	SHEET NO.
**	DIST 8 GUARDRAIL 2018-4	***	7	3
ILLINOIS FED. AID PROJECT			CONTRACT NO. 76L06	
* VARIOUS			*** CLINTON RANDOLPH WASHINGTON	
** VARIOUS				

Location	Company	Address	Type	Member	JULIE	Aerial	Buried
1		<b>400' E, 300' W of Lake Branch Creek</b>					
	AT&T Illinois	3526 State Route 161, Centralia, IL 62801	Communications	Yes	X	X	
	Village of Aviston	149 S Page Street, P.O. Box 139, Aviston, IL 62216	Sew/Wat	Yes			X
	St Rose Public Water District	17717 St Rose Road, Breese, IL 62230	Sew/Wat	Yes			X
2		<b>W of Shattuc Rd</b>					
	Clinton County Electric Coop	475 North Main Street, P.O. Box 188, Carlyle, IL 62231	Electric	Yes	X	X	
	Clinton County East Public Water District	1537 Walnut Hill Rd, Centralia, IL 62801	Water	Yes			X
	Frontier Communications (South)	111 E. State St, Mascoutah IL, 62258	Communications	Yes	X	X	
3		<b>W of Lost Creek</b>					
	Clinton County East Public Water District	1537 Walnut Hill Rd, Centralia, IL 62801	Water	Yes			X
	Frontier Communications (South)	111 E. State St, Mascoutah IL, 62258	Communications	Yes	X	X	
	Ameren Illinois	1050 W Boulevard, Belleville, IL 62221	Gas & Electric	Yes	X	X	
	Windstream KDL Inc.	3701 Communications Way, Evansville, IN 47715	Communications	Yes	X	X	
	Kinder Morgan	7501 Huey Road, Centralia, IL 62801	Pipeline	Yes			X
4		<b>S of 9791 IL 3</b>					
	Ameren Illinois	1050 W Boulevard, Belleville, IL 62221	Gas & Electric	Yes	X	X	
	City of Red Bud	200 E. Market Street, Red Bud, IL 62278	Electric/Gas	Yes	X	X	
	City of Red Bud	200 E. Market Street, Red Bud, IL 62278	Sewer/Water	Yes			X
	Harrisonville Telephone Co	213 S. Main St, P.O. Box 149, Waterloo, IL 62298	Communications	Yes	X	X	
5		<b>IL 127, S of Connecticut Rd</b>					
	AT&T Illinois	3526 State Route 161, Centralia, IL 62801	Communications	Yes	X	X	
	AT&T Corporation	866 Rock Creek Road, Plano, IL 60545-9571	Communications	Yes	X	X	
	Tri-County Electric Coop	3906 West Broadway P.O. Box, Mt Vernon, IL 62864	Electric	Yes	X	X	
	Washington County Water Co	17575 Connecticut Road P.O. Box 284, Nashville, IL 62263	Water	Yes			X
6		<b>IL 127, N of Mississippi Rd</b>					
	AT&T Illinois	3526 State Route 161, Centralia, IL 62801	Communications	Yes	X	X	
	AT&T Corporation	866 Rock Creek Road, Plano, IL 60545-9571	Communications	Yes	X	X	
	Tri-County Electric Coop	3906 West Broadway P.O. Box, Mt Vernon, IL 62864	Electric	Yes	X	X	
	Washington County Water Co	17575 Connecticut Road P.O. Box 284, Nashville, IL 62263	Water	Yes			X
7		<b>IL 127, S of Mississippi Rd</b>					
	AT&T Illinois	3526 State Route 161, Centralia, IL 62801	Communications	Yes	X	X	
	AT&T Corporation	866 Rock Creek Road, Plano, IL 60545-9571	Communications	Yes	X	X	
	Tri-County Electric Coop	3906 West Broadway P.O. Box, Mt Vernon, IL 62864	Electric	Yes	X	X	
	Washington County Water Co	17575 Connecticut Road P.O. Box 284, Nashville, IL 62263	Water	Yes			X
8		<b>IL 127, N of Locust Creek Rd</b>					
	AT&T Illinois	3526 State Route 161, Centralia, IL 62801	Communications	Yes	X	X	
	Tri-County Electric Coop	3906 West Broadway P.O. Box, Mt Vernon, IL 62864	Electric	Yes	X	X	
	Washington County Water Co	17575 Connecticut Road P.O. Box 284, Nashville, IL 62263	Water	Yes			X
9		<b>IL 127, S of Pierce Rd</b>					
	AT&T Illinois	3526 State Route 161, Centralia, IL 62801	Communications	Yes	X	X	
	Tri-County Electric Coop	3906 West Broadway P.O. Box, Mt Vernon, IL 62864	Electric	Yes	X	X	
	Washington County Water Co	17575 Connecticut Road P.O. Box 284, Nashville, IL 62263	Water	Yes			X
	Egyptian Telephone Coop. Assn.	1010 West Broadway, P.O. Box158, Steeleville, IL 62288-0158	Communications	Yes	X	X	
10		<b>IL 127, N of Oakdale Blacktop Rd</b>					
	Tri-County Electric Coop	3906 West Broadway P.O. Box, Mt Vernon, IL 62864	Electric	Yes	X	X	
	Washington County Water Co	17575 Connecticut Road P.O. Box 284, Nashville, IL 62263	Water	Yes			X
	Egyptian Telephone Coop. Assn.	1010 West Broadway, P.O. Box158, Steeleville, IL 62288-0158	Communications	Yes	X	X	

MODEL D:\m\h\l  
 FILE NAME: E:\CS\APD\3261666\_7\0876106-ent-01.dgn

USER NAME = PWICSS	DESIGNED -	REVISED -
	DRAWN -	REVISED -
PLOT SCALE = 100,0000' / in.	CHECKED -	REVISED -
PLOT DATE = 1/29/2018	DATE -	REVISED -

**STATE OF ILLINOIS  
DEPARTMENT OF TRANSPORTATION**

**UTILITY INFORMATION**

SCALE: SHEET 1 OF 1 SHEETS STA. TO STA.

F.A. RTE.	SECTION	COUNTY	TOTAL SHEETS	SHEET NO.
**	DIST 8 GUARDRAIL 2018-4	***	7	5
			CONTRACT NO. 76L06	
		ILLINOIS	FED. AID PROJECT	

\* VARIOUS  
\*\* VARIOUS  
\*\*\* CLINTON RANDOLPH WASHINGTON

GUARDRAIL SCHEDULE																			
LOCATION NUMBER	COUNTY	ROUTE	LOCATION	LATITUDE	LONGITUDE	GUARDRAIL REMOVAL	SPBGR. TYPE A, 6' POSTS	SPBGR. TYPE A, 9' POSTS	LONG-SPAN GUARDRAIL OVER CULVERT, 12 FT 6 IN SPAN	LONG-SPAN GUARDRAIL OVER CULVERT, 18 FT 9 IN SPAN	LONG-SPAN GUARDRAIL OVER CULVERT, 25 FT SPAN	TRAFFIC BARRIER TERMINAL TYPE 1, SPECIAL (TANGENT)	TRAFFIC BARRIER TERMINAL TYPE 2	TRAFFIC BARRIER TERMINAL TYPE 5A	TRAFFIC BARRIER TERMINAL TYPE 6B	FURNISHED EXCAVATION	AGGREGATE SHOULDERS, TYPE B	GUARDRAIL REFLECTORS, TYPE A	TERMINAL MARKER - DIRECT APPLIED
						FOOT	FOOT	FOOT	FOOT	FOOT	FOOT	EACH	EACH	EACH	EACH	CU YD	TON	EACH	EACH
1	CLINTON	US ROUTE 50	300' W OF LAKE BRANCH CREEK	38.61507721	-89.58566849	287.50	187.5					1			1	10.5	14.2	4	1
			400' E OF LAKE BRANCH CREEK	38.61517713	-89.58323465	287.50	187.5						1			1	10.5	14.2	4
2	CLINTON	US ROUTE 50	2600' W OF SHATTUC ROAD (SOUTH SIDE)	38.61565336	-89.2068973	150.00		50.0	37.5			2				21.0	3.8	4	2
			2500' W OF SHATTUC ROAD (NORTH SIDE)	38.6156367	-89.20641425	150.00		50.0	37.5				2				21.0	3.8	4
3	CLINTON	US ROUTE 50	200' W OF LOST CREEK	38.61534587	-89.19297144	125.00		25.0		43.75		2				21.0	3.0	4	2
4	RANDOLPH	IL ROUTE 3	NE SIDE OF IL-3, 115' S OF #9791	38.16395995	-89.99753459	138.25		87.5				1		1				4	1
			SE SIDE OF IL-3, 600' S OF #9791	38.162708	-89.99789484	188.25		137.5					1		1				4
5	WASHINGTON	IL ROUTE 127	S SIDE OF IL-127, 750' S OF CONNECTICUT ROAD	38.31423287	-89.3807135	300.00		200.0				2				21.0	7.4	4	2
			SW SIDE OF IL-127, 1500' S OF CONNECTICUT ROAD	38.31347628	-89.38087592	175.00		112.5					1	1			10.5	4.4	4
6	WASHINGTON	IL ROUTE 127	SE SIDE OF IL-127, 0' N OF MISSISSIPPI ROAD	38.29881565	-89.38057449	387.50		250.0	37.5			2				21.0	9.6	5	2
			SW SIDE OF IL-127, 0' N OF MISSISSIPPI ROAD	38.29873919	-89.38073765	450.00		287.5	37.5				2				21.0	11.2	6
7	WASHINGTON	IL ROUTE 127	SE SIDE OF IL-127, 1500' N OF LOCUST CREEK ROAD	38.26843766	-89.38030615	325.00	187.5		37.5			2				10.5		5	2
8	WASHINGTON	IL ROUTE 127	SE SIDE OF IL-127, 1250' S OF PIERCE ROAD	38.24752566	-89.38010829	312.25		175.0	37.5			2				10.5	7.8	4	2
9	WASHINGTON	IL ROUTE 127	NE SIDE OF IL-127, 9000' N OF OAKDALE BLACKTOP ROAD	38.2420025	-89.38008697	300.00		175.0			50.0	1	1			10.5	7.4	4	1
			NW SIDE OF IL-127, 9000' N OF OAKDALE BLACKTOP ROAD	38.24218741	-89.38023302	350.00		200.0				50.0	2				21.0	8.6	5
TOTAL						3927	562.5	1750.0	225.0	43.75	100.00	24	2	2	2	210.0	95.4	65	24

TRAFFIC CONTROL SCHEDULE				
LOCATION NUMBER	TRAFFIC CONTROL STANDARD			
	701001	701006	701101	701201
1	X	X	X	X
2	X	X	X	X
3	X	X	X	X
4	X	X	X	X
5	X	X	X	X
6	X	X	X	X
7	X	X	X	X
8	X	X	X	X
9	X	X	X	X

MODEL D:\d\h\l\ FILE NAME: E:\CS\HDD\3261666\_6\0876106-ent-schedule.dgn

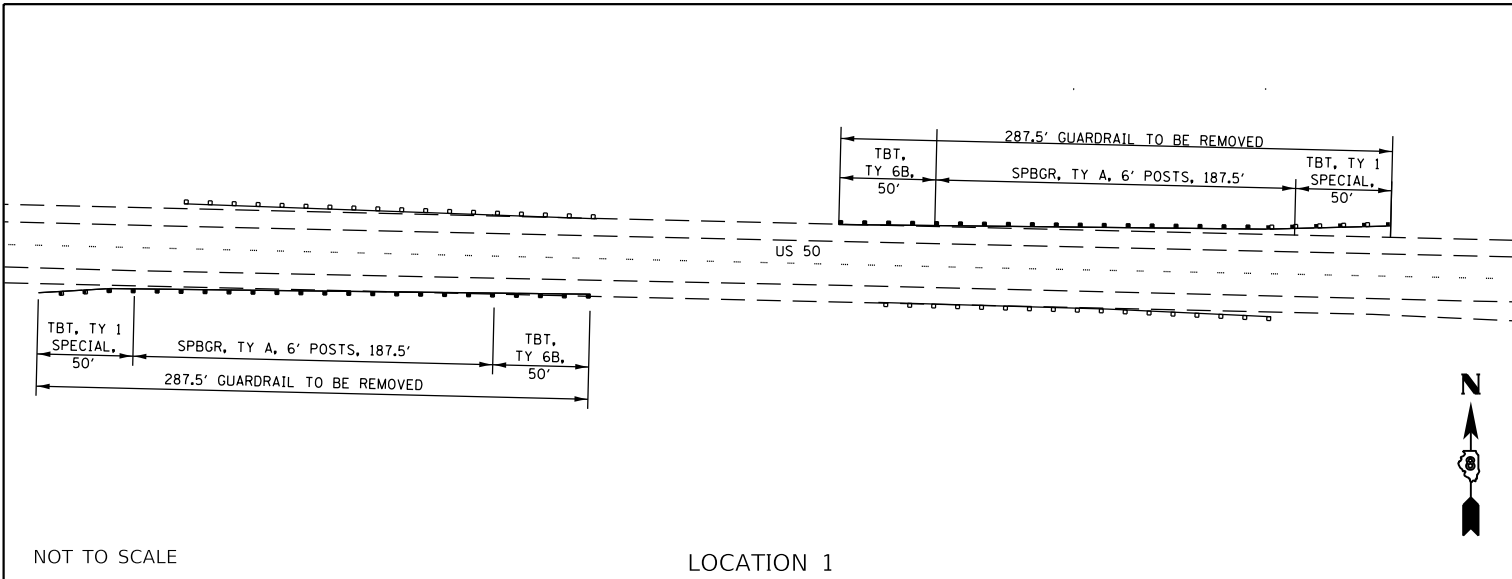
USER NAME = PWICSS	DESIGNED -	REVISED -
	DRAWN -	REVISED -
PLOT SCALE = 100,0000' / in.	CHECKED -	REVISED -
PLOT DATE = 1/29/2018	DATE -	REVISED -

**STATE OF ILLINOIS  
DEPARTMENT OF TRANSPORTATION**

SCHEDULES			
SCALE:	SHEET	OF	SHEETS
	1	1	

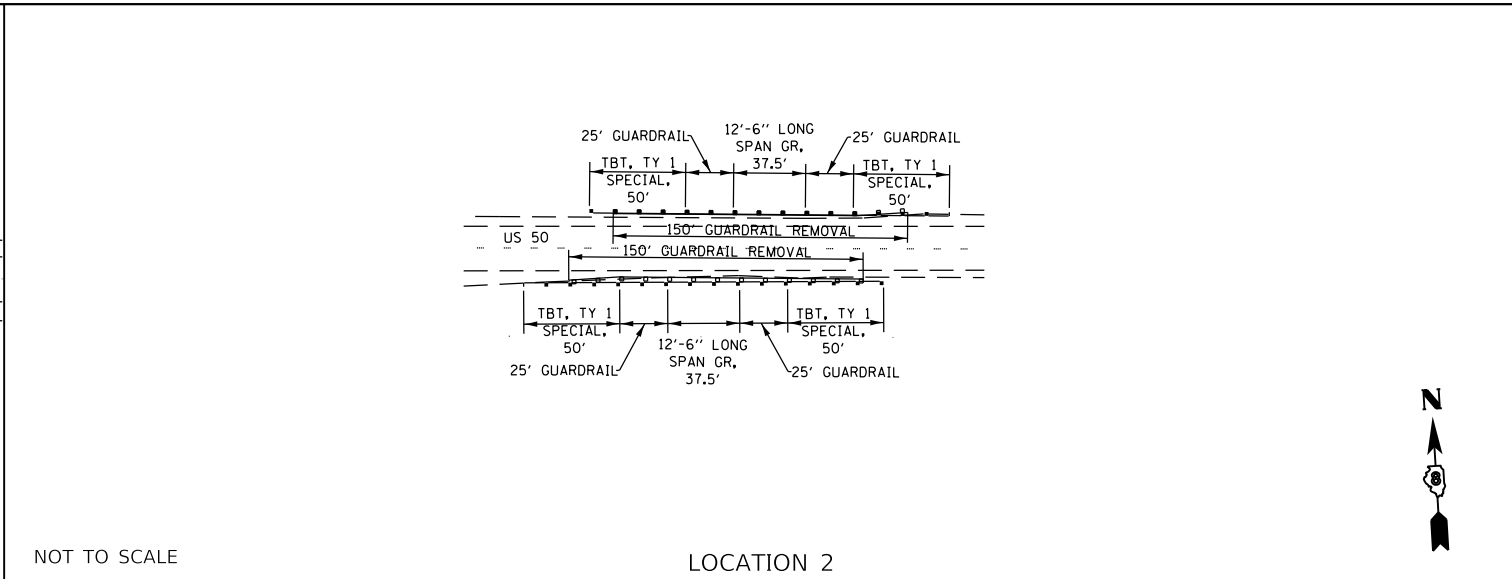
F.A. RTE.	SECTION	COUNTY	TOTAL SHEETS	SHEET NO.
**	DIST 8 GUARDRAIL 2018-4	***	7	4
CONTRACT NO. 76L06				
ILLINOIS FED. AID PROJECT			*** CLINTON RANDOLPH WASHINGTON	

\* VARIOUS  
\*\* VARIOUS



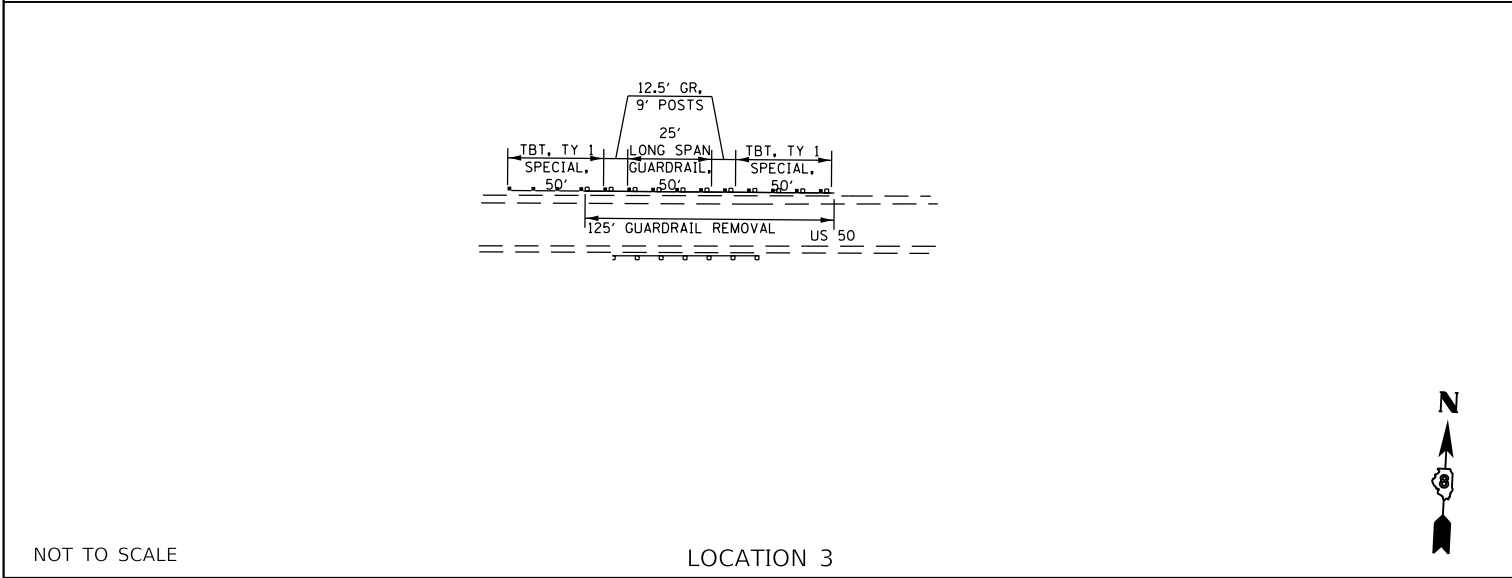
NOT TO SCALE

LOCATION 1



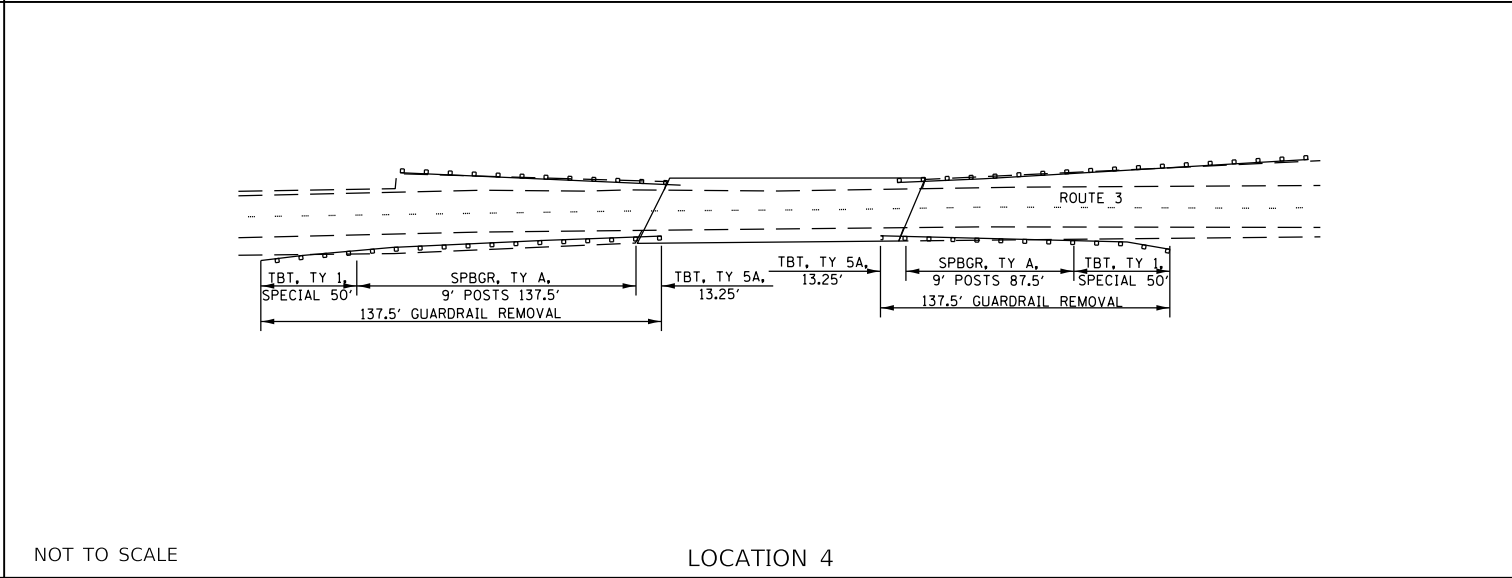
NOT TO SCALE

LOCATION 2



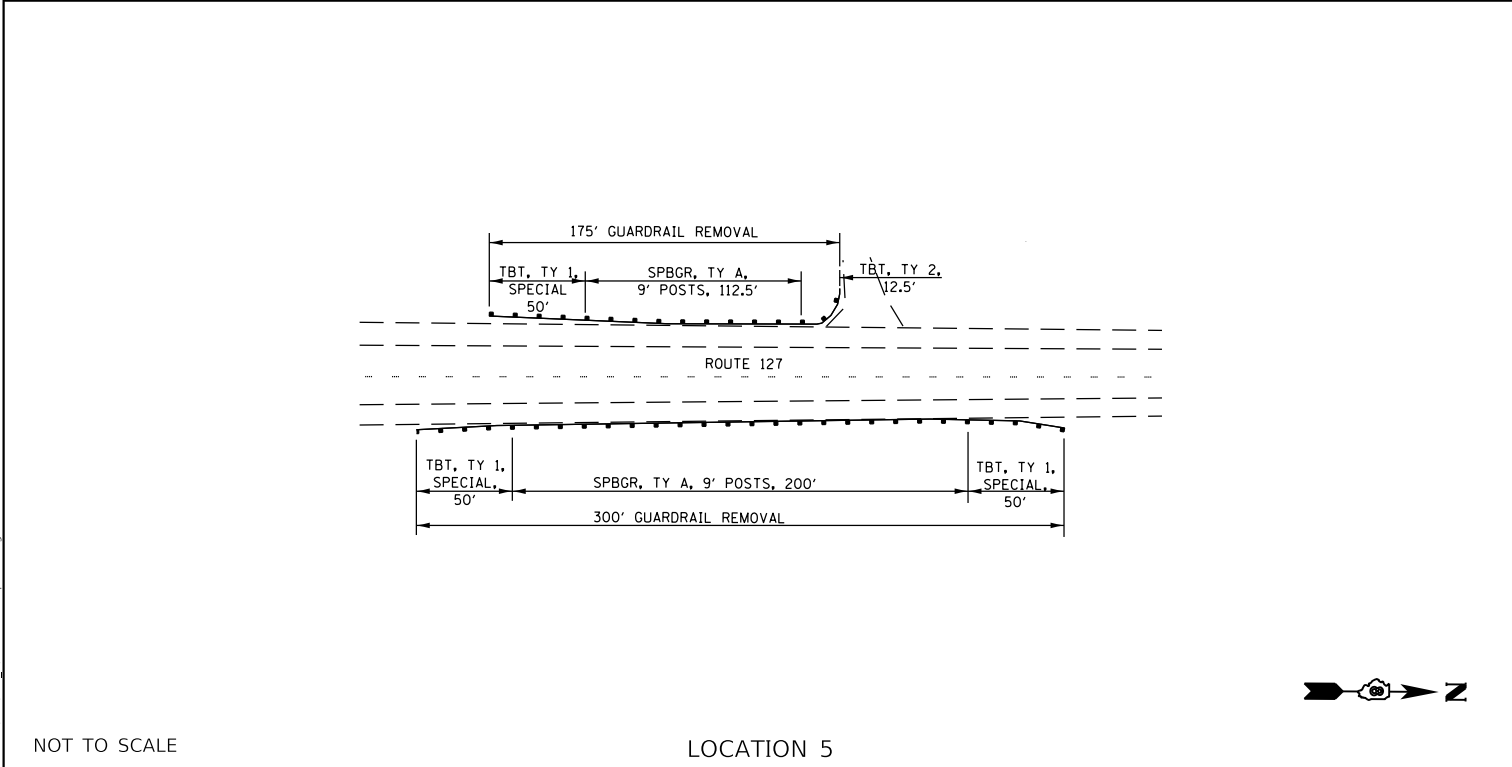
NOT TO SCALE

LOCATION 3



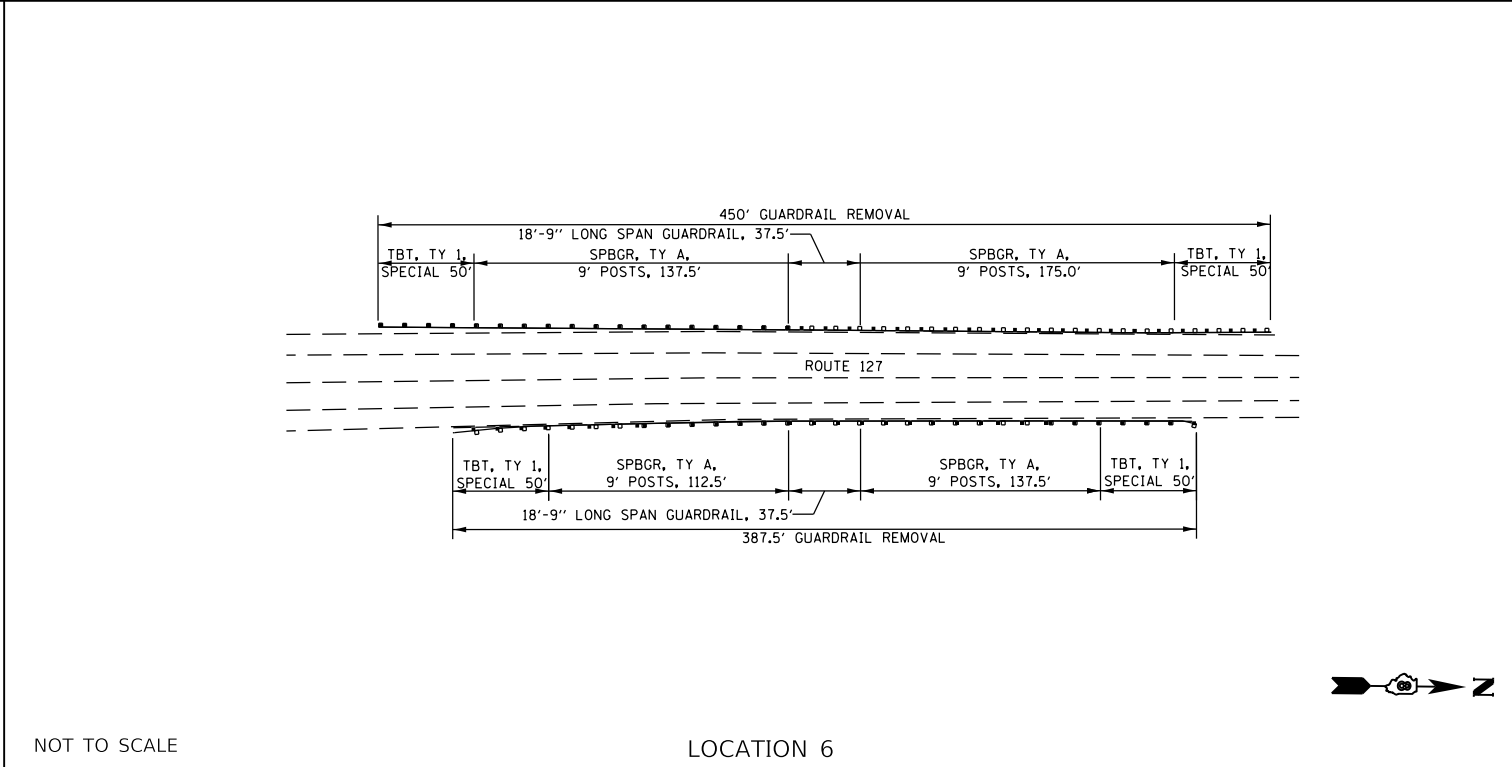
NOT TO SCALE

LOCATION 4



NOT TO SCALE

LOCATION 5



NOT TO SCALE

LOCATION 6

MODEL Dwg: ILL-ROAD-RTS-GRD-2018-4-06-01.dwg

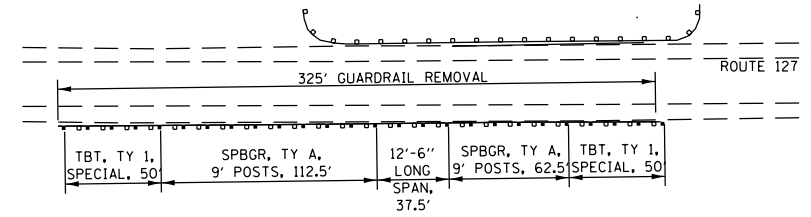
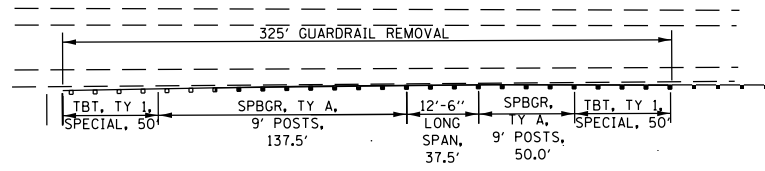
USER NAME = PWICSS	DESIGNED -	REVISED -
	DRAWN - STEVEN R. HOOKER	REVISED -
PLOT SCALE = 100,0000' / in.	CHECKED - BRIAN D. SCHMIDT	REVISED -
PLOT DATE = 1/29/2018	DATE -	REVISED -

**STATE OF ILLINOIS  
DEPARTMENT OF TRANSPORTATION**

<b>PLAN</b>			
SCALE: 1" = 50'	SHEET 1	OF 2 SHEETS	STA. TO STA.

F.A. RTE.	SECTION	COUNTY	TOTAL SHEETS	SHEET NO.
**	DIST 8 GUARDRAIL 2018-4	***	7	6
CONTRACT NO. 76L06				
ILLINOIS FED. AID PROJECT			*** CLINTON RANDOLPH WASHINGTON	

\* VARIOUS  
\*\* VARIOUS




NOT TO SCALE

LOCATION 7



NOT TO SCALE

LOCATION 8



NOT TO SCALE

LOCATION 9



NOT TO SCALE

NOT TO SCALE

NOT TO SCALE

**STATE OF ILLINOIS  
DEPARTMENT OF TRANSPORTATION**

**PLAN**

SCALE: 1" = 50' SHEET 2 OF 2 SHEETS STA. TO STA.

F.A. RTE.	SECTION	COUNTY	TOTAL SHEETS	SHEET NO.
**	DIST 8 GUARDRAIL 2018-4	***	7	7
CONTRACT NO. 76L06				

\* VARIOUS  
\*\* VARIOUS  
\*\*\* CLINTON RANDOLPH WASHINGTON

MODEL D:\m\h\...  
FILE NAME: E:\CS\HDD\3261666\_4\DD876106.dwg