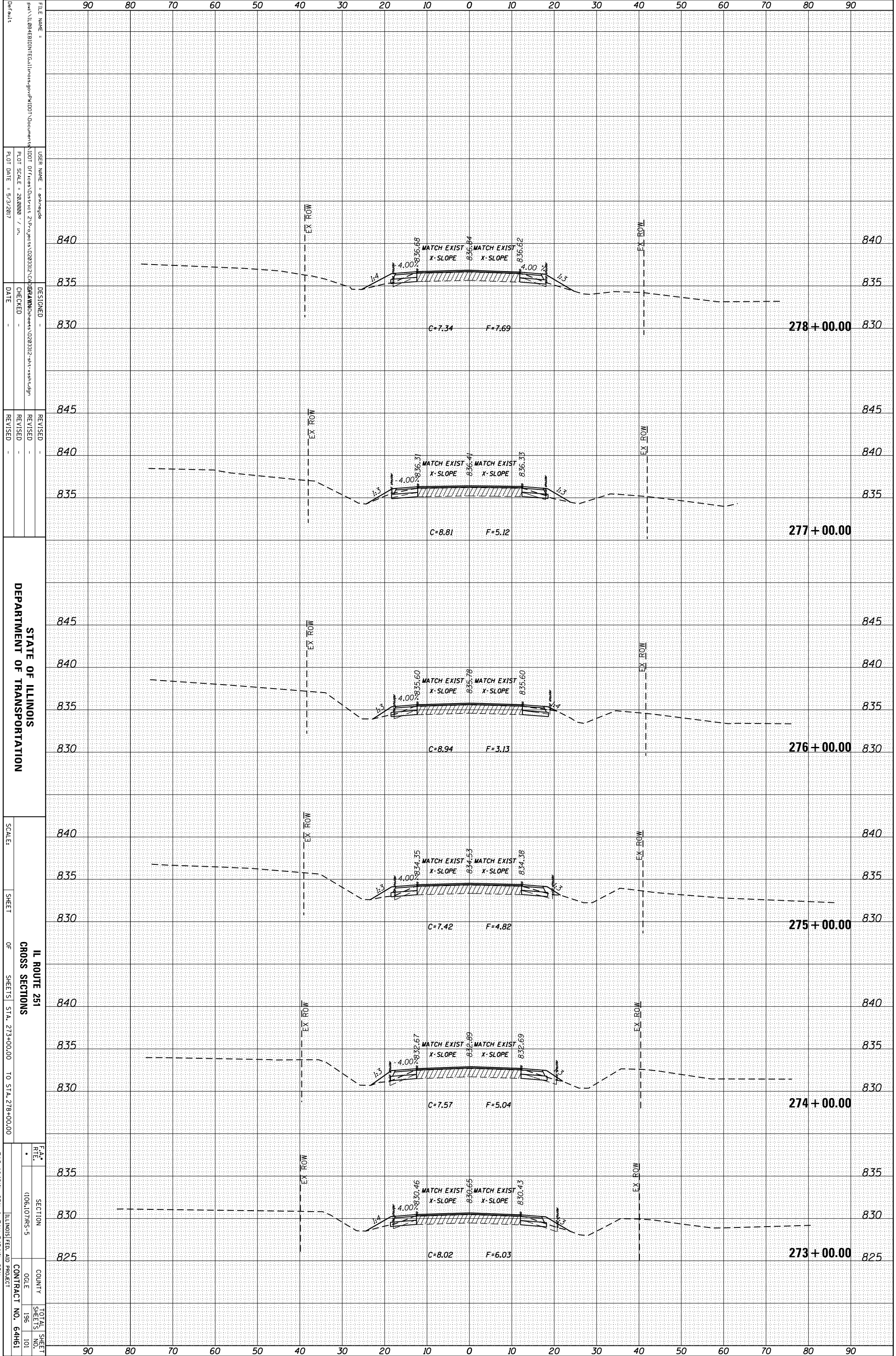


ORIGINAL SURVEY	SURVEYED _____	BY _____	DATE _____
NOTE BOOK	PLOTTED _____		
	TEMPLATE _____		
	AREAS _____		
	CHECKED _____		

FINAL SURVEY	SURVEYED _____	BY _____	DATE _____
NOTE BOOK	PLOTTED _____		
	TEMPLATE _____		
	AREAS _____		
	CHECKED _____		



STATE OF ILLINOIS
DEPARTMENT OF TRANSPORTATION

IL ROUTE 251
CROSS SECTIONS
SHEETS STA. 273+00.00 TO STA. 278+00.00

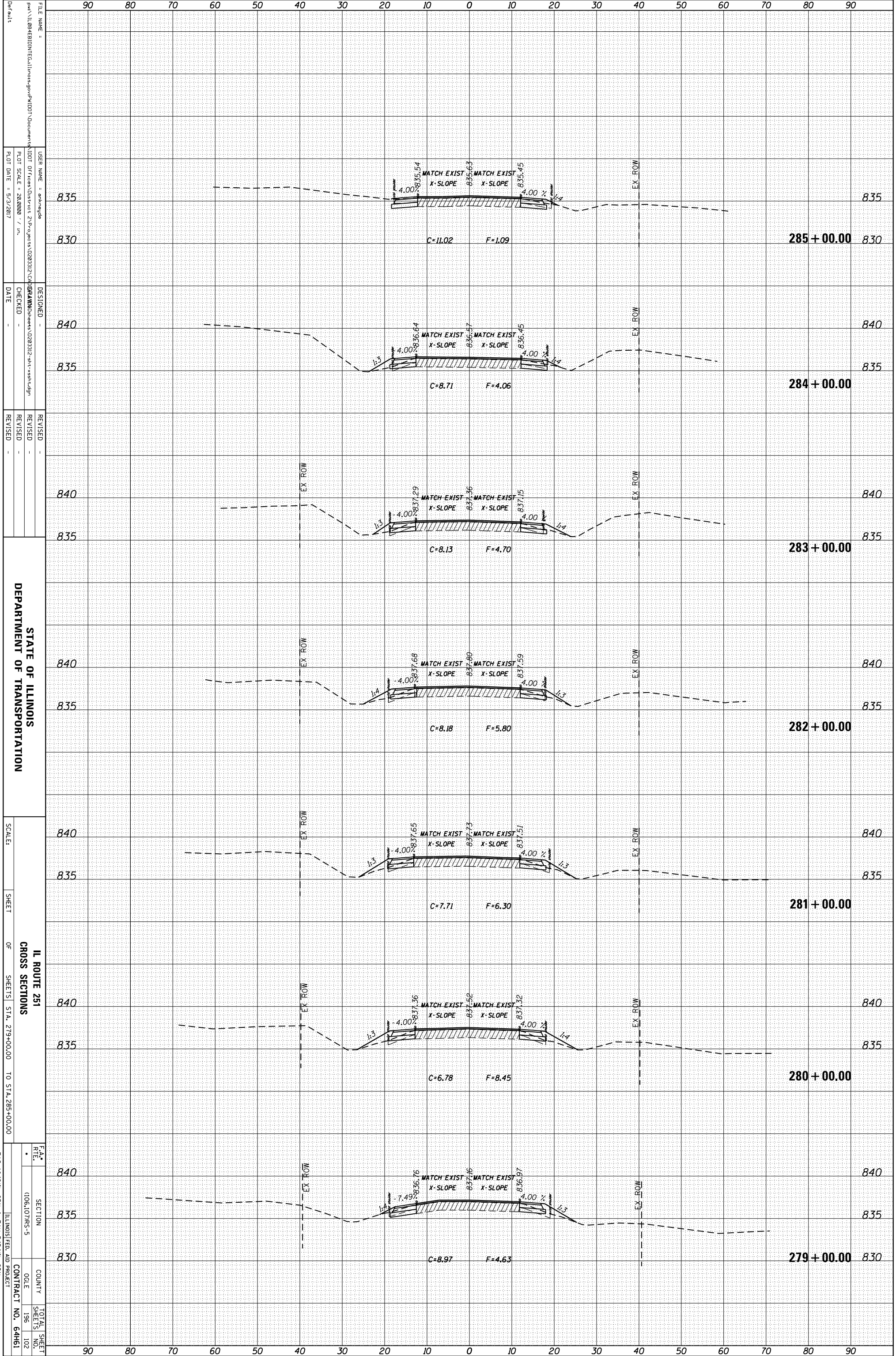
SECTION 1006.10/7MS-5
COUNTY COLE
CONTRACT NO. 64H61

FAA RTF (1006.10/7MS-5)
TOTAL SHEETS 196
SHEETS NO. 101

IL INDIAN FED. AID PROJECT

ORIGINAL SURVEY	SURVEYED	BY	DATE
NOTE BOOK	PLOTTED		
	TEMPLATE		
	AREAS		
	CHECKED		

FINAL SURVEY	SURVEYED	BY	DATE
NOTE BOOK	PLOTTED		
	TEMPLATE		
	AREAS		
	CHECKED		



FILE NAME = ...
 USER NAME = ...
 PLOT SCALE = 28,000 / in.
 PLOT DATE = 5/3/2017

DESIGNED -
 CHECKED -
 DATE -

REVISOR -
 REVISION -
 DATE -

STATE OF ILLINOIS
 DEPARTMENT OF TRANSPORTATION

SCALE:
 SHEET OF SHEETS STA. 279+00.00 TO STA. 285+00.00

IL ROUTE 251
 CROSS SECTIONS

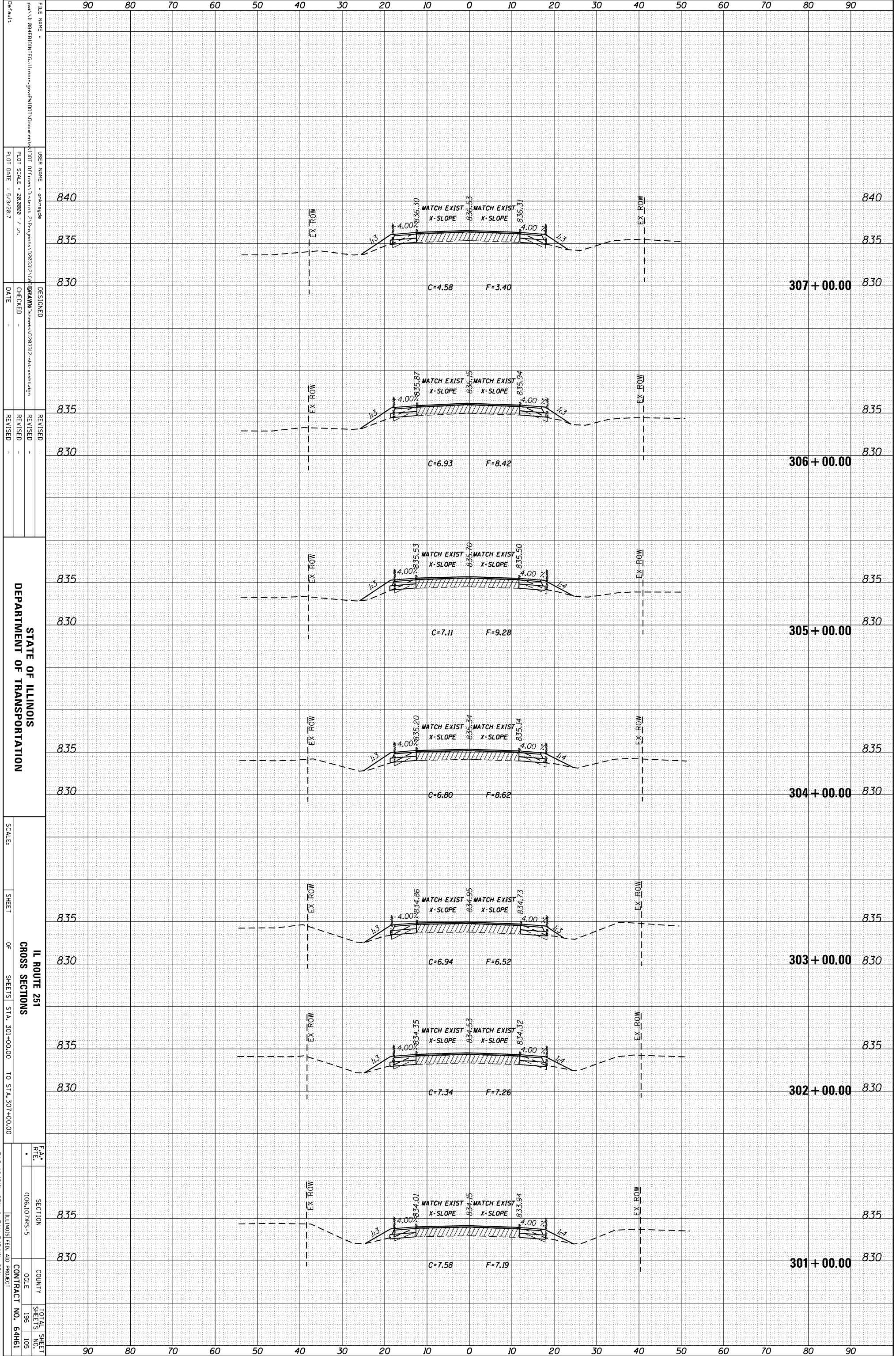
SECTION 1006.107MS-5
 COUNTY OGLE
 SHEETS 196 102
 CONTRACT NO. 64H61

FAA RTE. SECTION COUNTY TOTAL SHEET NO.
 ILLINOIS FED. AID PROJECT

* FAS 1042(ILL 251) & FAU 5454(ILL 251)

ORIGINAL SURVEY	SURVEYED	BY	DATE
NOTE BOOK	PLOTTED		
	TEMPLATE		
	AREAS		
	AREAS CHECKED		

FINAL SURVEY	SURVEYED	BY	DATE
NOTE BOOK	PLOTTED		
	TEMPLATE		
	AREAS		
	AREAS CHECKED		

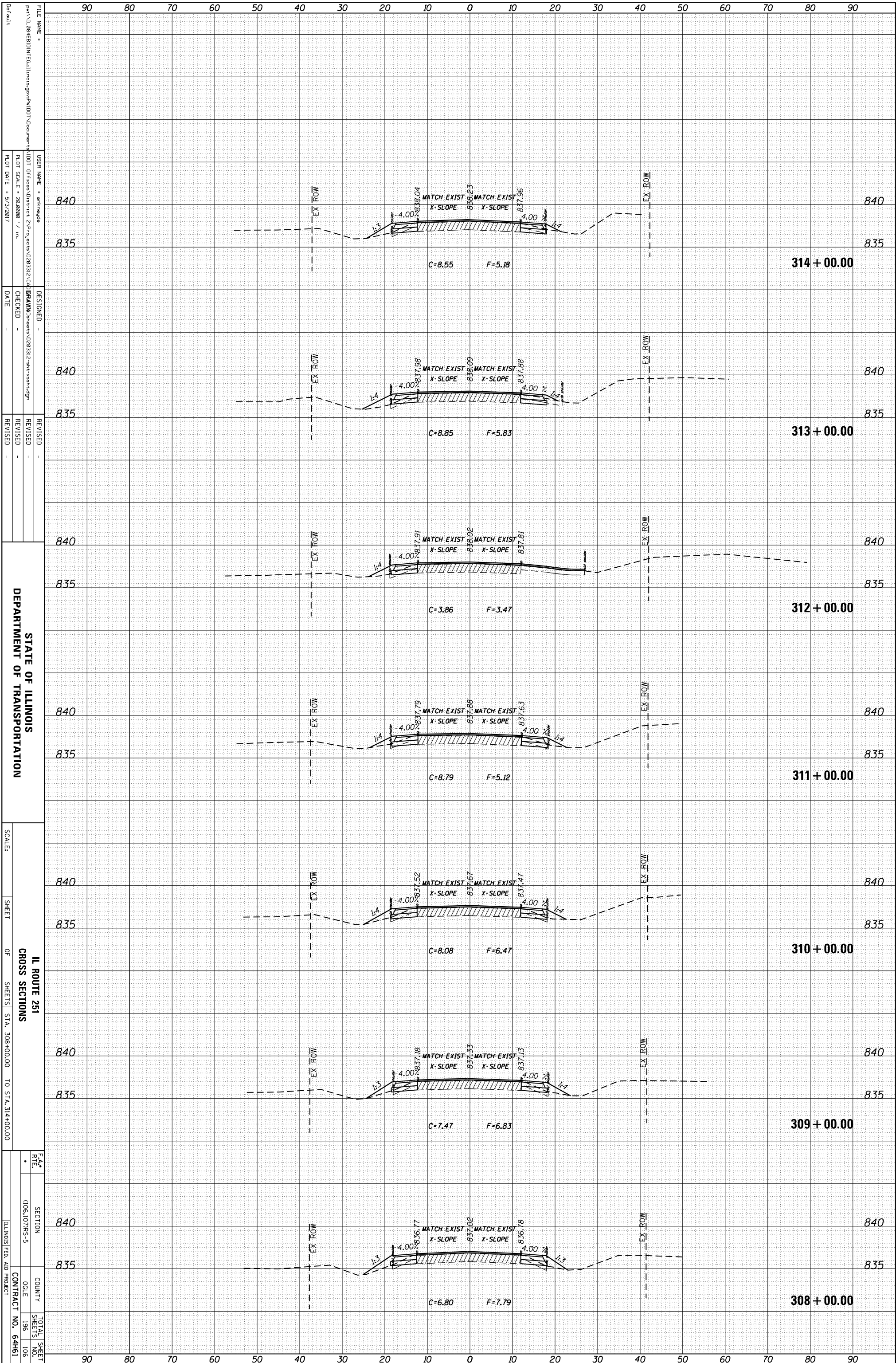


FILE NAME = ...
 USER NAME = ...
 PLOT SCALE = 28,000 / in.
 PLOT DATE = 5/3/2017
 DESIGNED -
 CHECKED -
 DATE -
 REVISIONS -
 REVISION -
 REVISION -
 REVISION -
 REVISION -
 DEPARTMENT OF TRANSPORTATION
 SCALE:
 SHEET OF SHEETS STA. 301+00.00 TO STA. 307+00.00
 IL ROUTE 251
 CROSS SECTIONS
 F.A. SECTION
 RTE. (106.107)MS-5
 COUNTY
 CONTRACT NO. 64H61
 TOTAL SHEET SHEETS NO. 196 105
 ILLINOIS FED. AID PROJECT

* FAS 1042(ILL 251) & FAU 5454(ILL 251)

ORIGINAL SURVEY	SURVEYED	BY	DATE
NOTE BOOK	PLOTTED		
	TEMPLATE		
	AREAS		
	CHECKED		

FINAL SURVEY	SURVEYED	BY	DATE
NOTE BOOK	PLOTTED		
	TEMPLATE		
	AREAS		
	CHECKED		



STATE OF ILLINOIS
DEPARTMENT OF TRANSPORTATION

IL ROUTE 251
CROSS SECTIONS
SHEETS STA. 308+00.00 TO STA. 314+00.00

SECTION 1006.107/MS-5
COUNTY ILLINOIS FED. AID PROJECT
CONTRACT NO. 64H61

FAU 5454/ILL 251 & FAU 5454/ILL 251

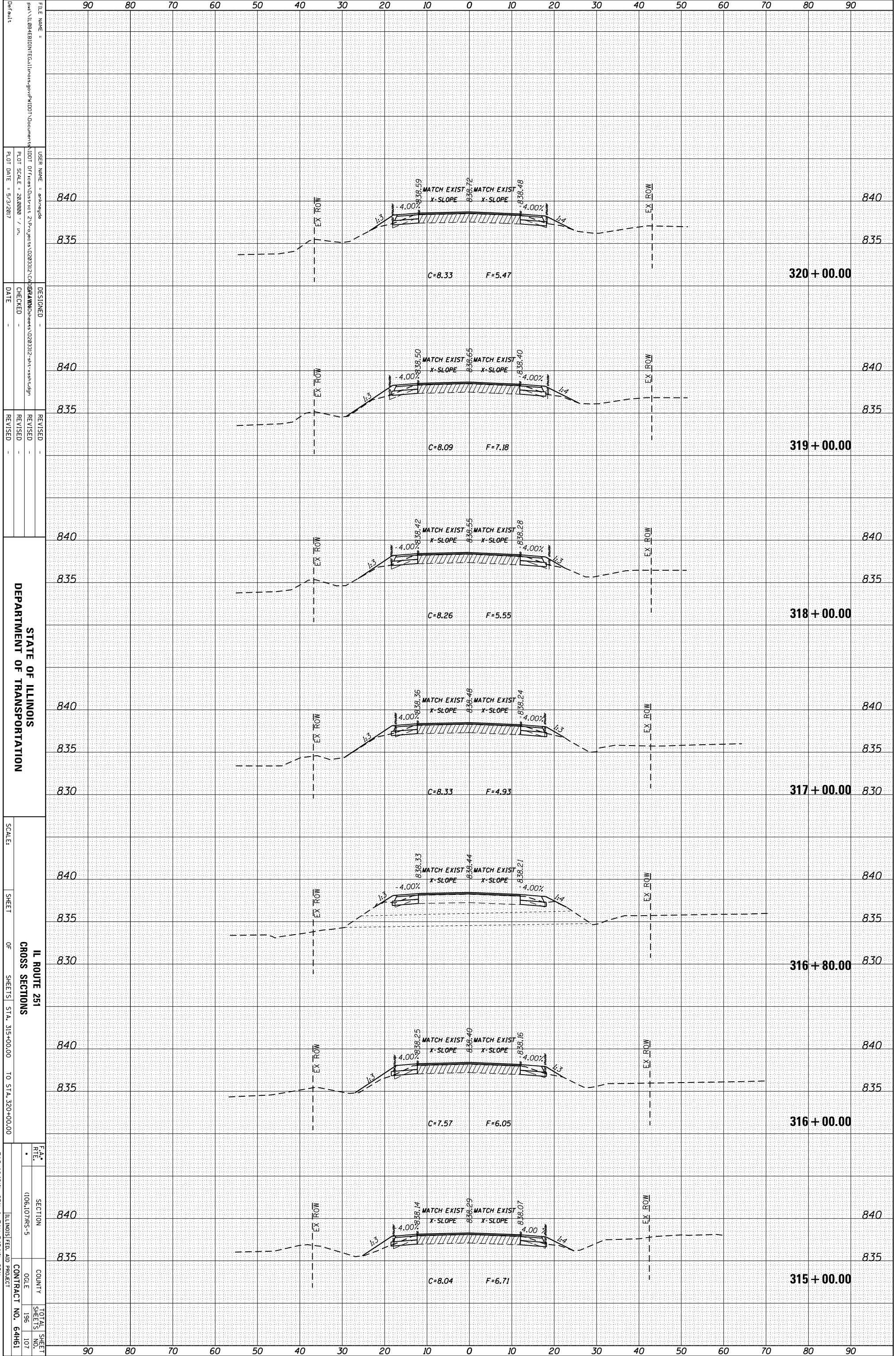
FILE NAME: ...
USER NAME: ...
PLOT SCALE: 28.0000 / in.
PLOT DATE: 5/3/2017

DESIGNED: ...
CHECKED: ...
DATE: ...

REVISIONS:
REVISION NO. 1: ...
REVISION NO. 2: ...

ORIGINAL SURVEY	SURVEYED	BY	DATE
NOTE BOOK	PLOTTED		
	TEMPLATE		
	AREAS		
	CHECKED		

FINAL SURVEY	SURVEYED	BY	DATE
NOTE BOOK	PLOTTED		
	TEMPLATE		
	AREAS		
	CHECKED		



STATE OF ILLINOIS
DEPARTMENT OF TRANSPORTATION

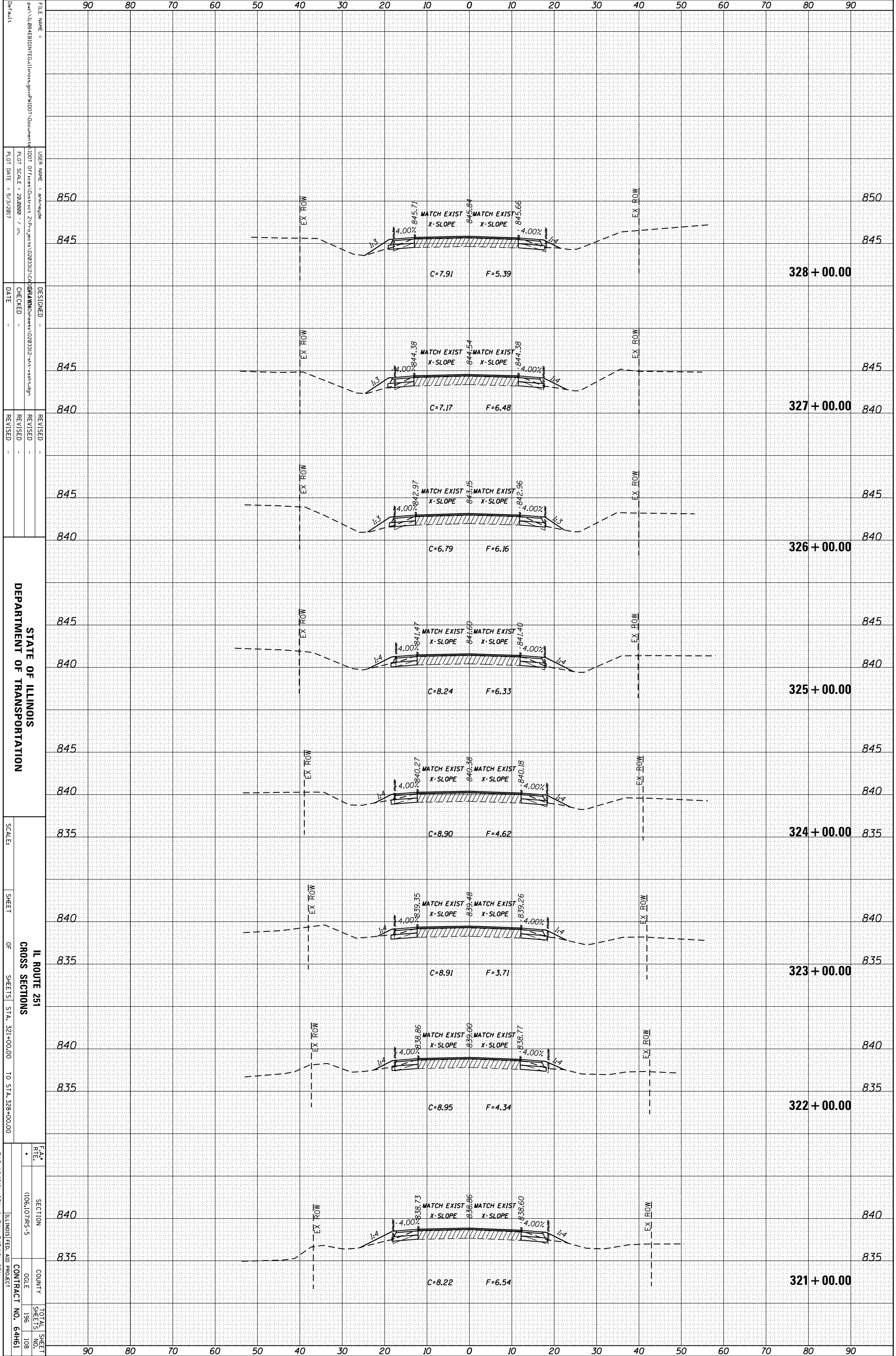
IL ROUTE 251
CROSS SECTIONS
SHEETS STA. 315+00.00 TO STA. 320+00.00

SECTION 1006.10/7MS-5
COUNTY ILLINOIS
CONTRACT NO. 64H61

FAS 1042/IL 251 & FAU 5454/IL 251

ORIGINAL SURVEY	SURVEYED	BY	DATE
NOTE BOOK	PLOTTED		
	TEMPLATE		
	AREAS		
	AREAS CHECKED		

FINAL SURVEY	SURVEYED	BY	DATE
NOTE BOOK	PLOTTED		
	TEMPLATE		
	AREAS		
	AREAS CHECKED		

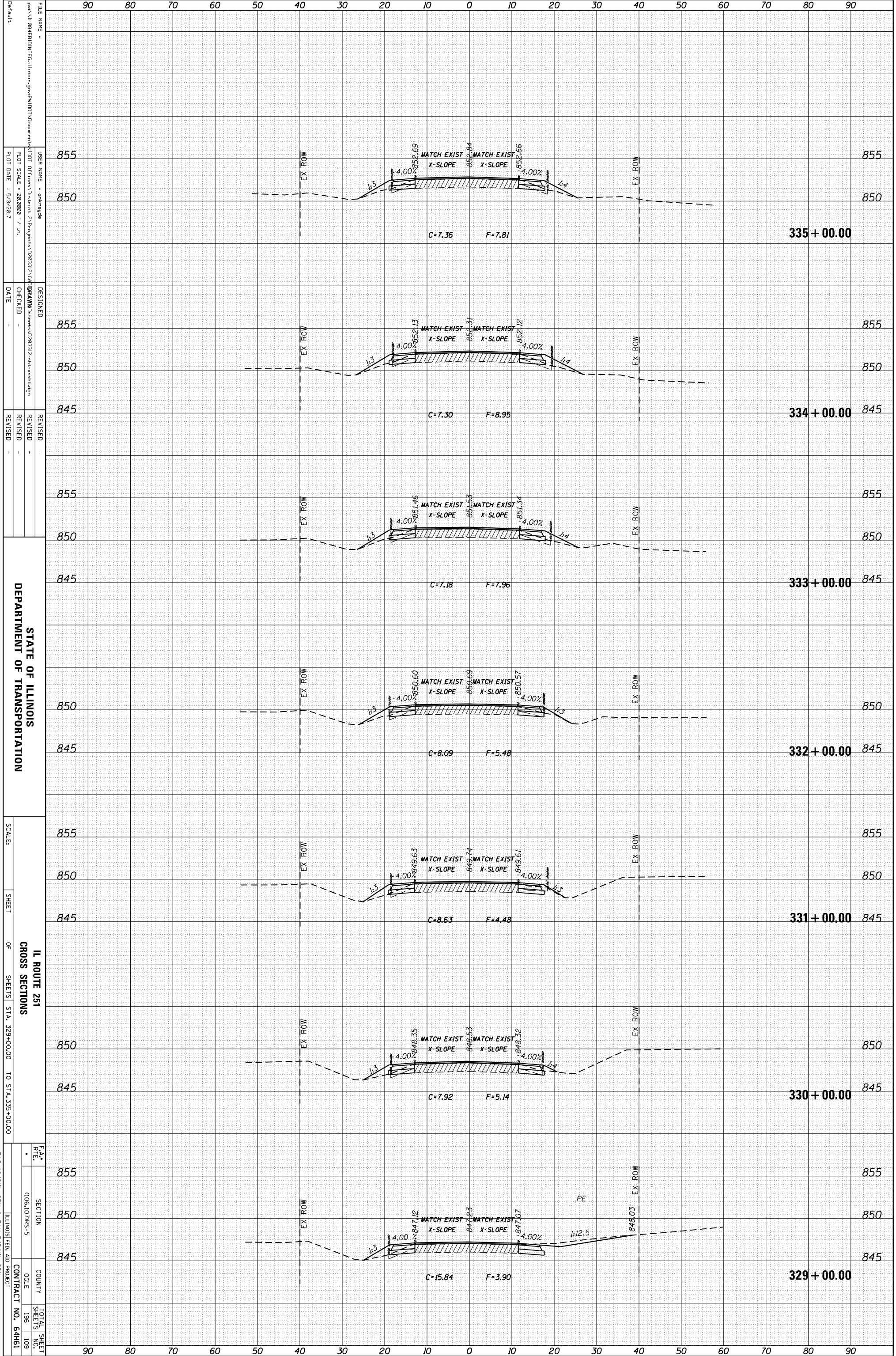


FILE NAME:
 USER NAME:
 PLOT SCALE:
 PLOT DATE:
 DESIGNED:
 CHECKED:
 DATE:
 REVISIONS:
 REVISION:
 REVISION:
 REVISION:
 DEPARTMENT OF TRANSPORTATION
 SCALE:
 SHEET OF SHEETS STA. 321+00.00 TO STA. 328+00.00
 IL ROUTE 251
 CROSS SECTIONS
 F.A. SECTION COUNTY TOTAL SHEET
 R.F. (106.107)MS-5 OGLE 196 SHEETS 108
 CONTRACT NO. 64H61
 ILLINOIS FED. AID PROJECT

* FAS 1042(ILL 251) & FAU 545(ILL 251)

ORIGINAL SURVEY	SURVEYED	BY	DATE
NOTE BOOK	PLOTTED		
	TEMPLATE		
	AREAS		
	AREAS CHECKED		

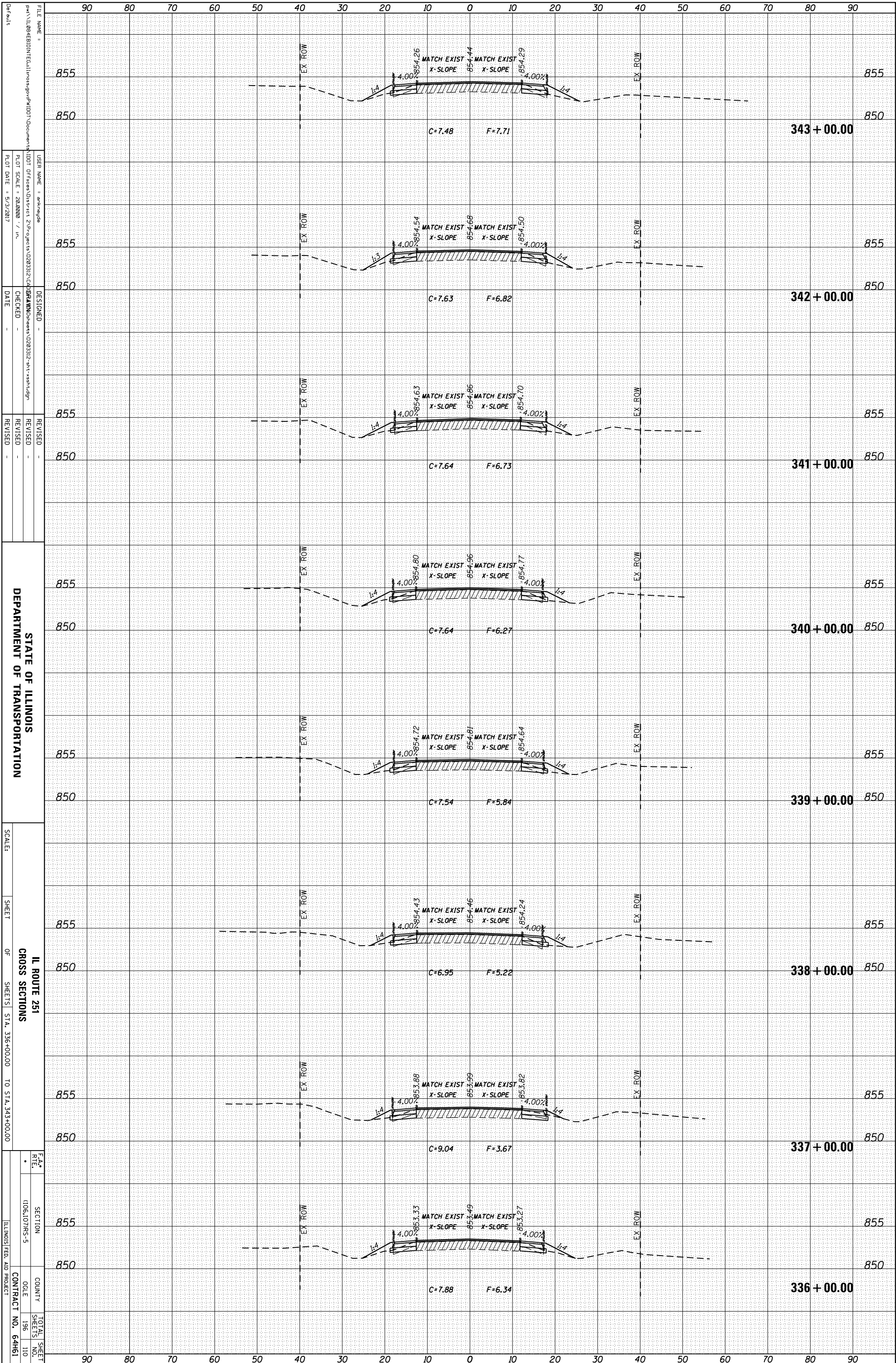
FINAL SURVEY	SURVEYED	BY	DATE
NOTE BOOK	PLOTTED		
	TEMPLATE		
	AREAS		
	AREAS CHECKED		



FILE NAME: ...
 USER NAME: ...
 PLOT SCALE: 28,000 / 1 in.
 PLOT DATE: 5/3/2017
 DESIGNED: ...
 CHECKED: ...
 DATE: ...
 REVISIONS: ...
 DEPARTMENT OF TRANSPORTATION
 SCALE: ...
 SHEET OF SHEETS STA. 329+00.00 TO STA. 335+00.00
 IL ROUTE 251
 CROSS SECTIONS
 SECTION 1006.107/MS-5
 COUNTY ...
 CONTRACT NO. 64H61
 TOTAL SHEET SHEETS 196
 SHEETS 109
 ILLINOIS FED. AID PROJECT
 * FAS 1042/IL 251 & FAU 5454/IL 251

ORIGINAL SURVEY	SURVEYED	BY	DATE
NOTE BOOK	PLOTTED		
	TEMPLATE		
	AREAS		
	AREAS CHECKED		

FINAL SURVEY	SURVEYED	BY	DATE
NOTE BOOK	PLOTTED		
	TEMPLATE		
	AREAS		
	AREAS CHECKED		



STATE OF ILLINOIS
DEPARTMENT OF TRANSPORTATION

IL ROUTE 251
CROSS SECTIONS
SHEETS STA. 336+00.00 TO STA. 343+00.00

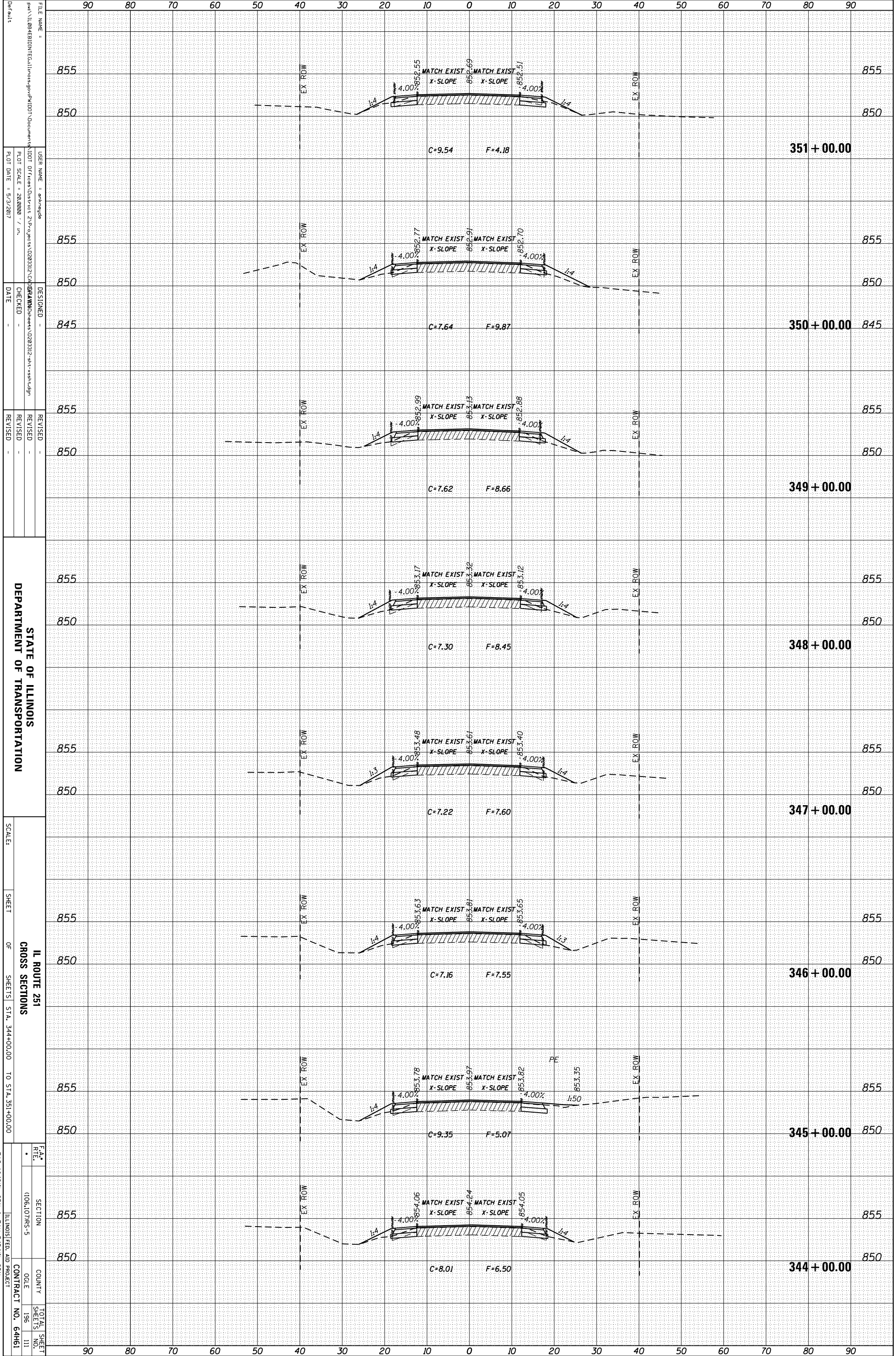
SECTION 1006.10/7MS-5
COUNTY ILLINOIS
CONTRACT NO. 64H61

FAA RTF 1006.10/7MS-5
TOTAL SHEETS 196
SHEETS NO. 110

SCALE: SHEET OF SHEETS STA. 336+00.00 TO STA. 343+00.00
IL ROUTE 251 & FAU 5454/ILL 251
ILLINOIS FED. AID PROJECT

ORIGINAL SURVEY	SURVEYED	BY	DATE
NOTE BOOK	PLOTTED		
	TEMPLATE		
	AREAS		
	CHECKED		

FINAL SURVEY	SURVEYED	BY	DATE
NOTE BOOK	PLOTTED		
	TEMPLATE		
	AREAS		
	CHECKED		

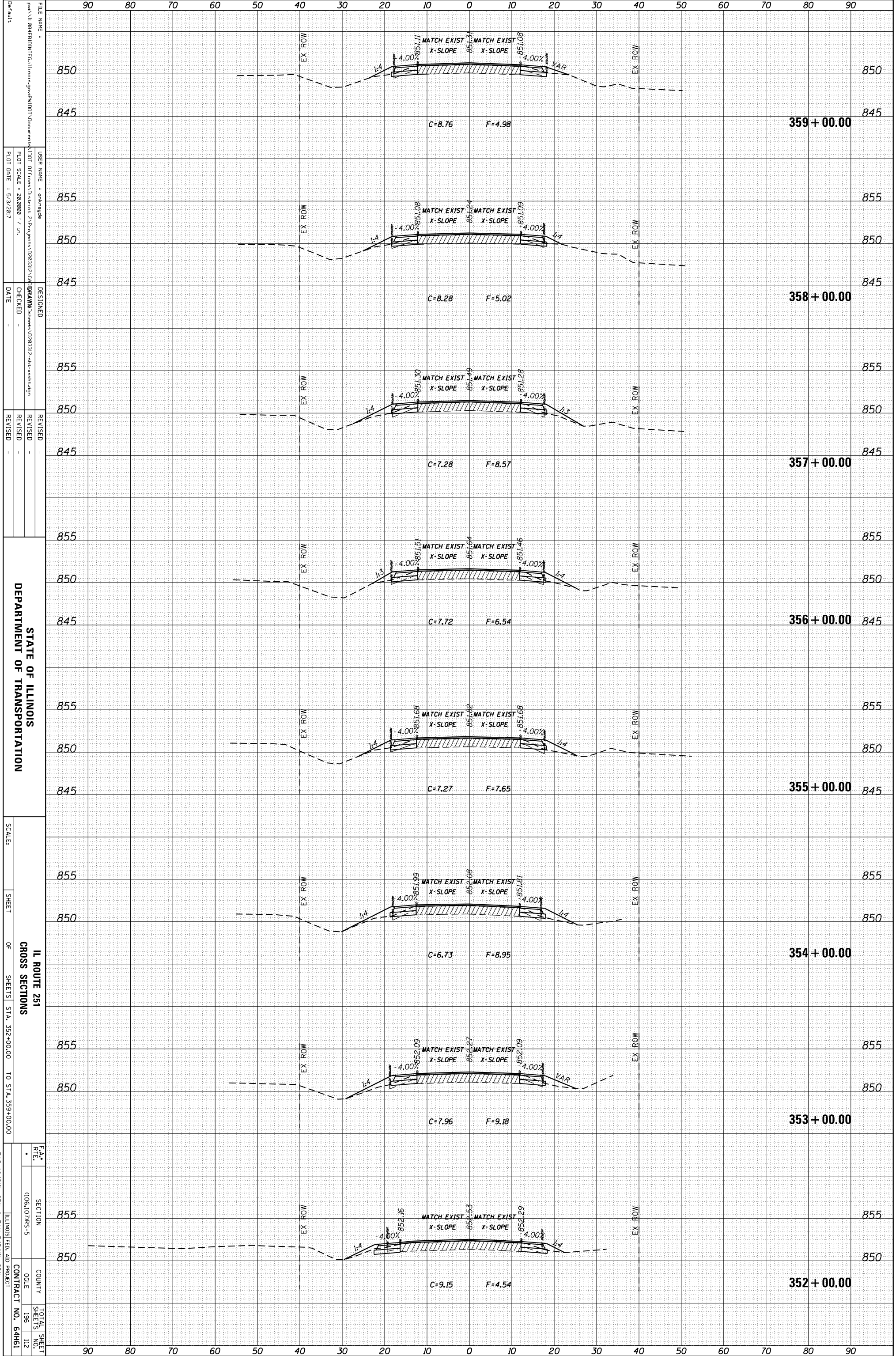


FILE NAME: ...
 USER NAME: ...
 PLOT SCALE: 28,000 / 1 in.
 PLOT DATE: 5/3/2017
 CHECKED: ...
 DATE: ...
 REVISIONS: ...
 DEPARTMENT OF TRANSPORTATION
 SCALE: ...
 SHEET OF SHEETS STA. 344+00.00 TO STA. 351+00.00
 IL ROUTE 251
 CROSS SECTIONS
 SECTION 1006.107/MS-5
 COUNTY ...
 CONTRACT NO. 64H61
 TOTAL SHEET NO. 111
 SHEETS 196

* FAS 1042/IL 251 & FAU 5454/IL 251

ORIGINAL SURVEY	SURVEYED	BY	DATE
NOTE BOOK	PLOTTED		
	TEMPLATE		
	AREAS		
	AREAS CHECKED		

FINAL SURVEY	SURVEYED	BY	DATE
NOTE BOOK	PLOTTED		
	TEMPLATE		
	AREAS		
	AREAS CHECKED		

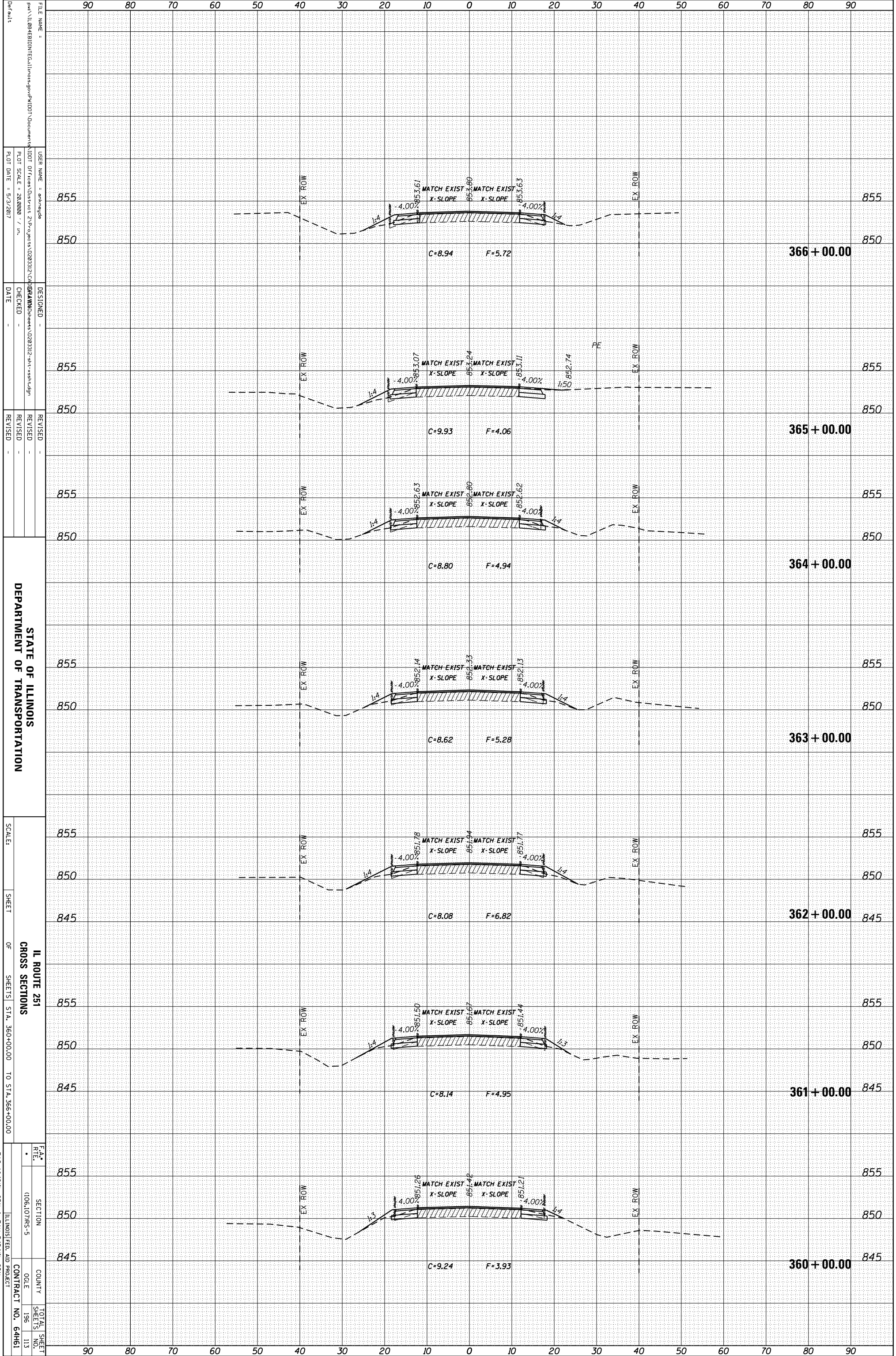


FILE NAME: ...
 USER NAME: ...
 PLOT SCALE: 28,000 / in.
 PLOT DATE: 5/3/2017
 DESIGNED: ...
 CHECKED: ...
 DATE: ...
 REVISIONS: ...
 DEPARTMENT OF TRANSPORTATION
 SCALE: ...
 SHEET OF SHEETS STA. 352+00.00 TO STA. 359+00.00
 IL ROUTE 251 CROSS SECTIONS
 SECTION 1006.107/MS-5
 COUNTY ...
 CONTRACT NO. 64H61
 TOTAL SHEETS 196
 SHEETS NO. 112

* FAS 1042(I) 251 & FAU 5454(I) 251

ORIGINAL SURVEY	SURVEYED	BY	DATE
NOTE BOOK	PLOTTED		
	TEMPLATE		
	AREAS		
	AREAS CHECKED		

FINAL SURVEY	SURVEYED	BY	DATE
NOTE BOOK	PLOTTED		
	TEMPLATE		
	AREAS		
	AREAS CHECKED		

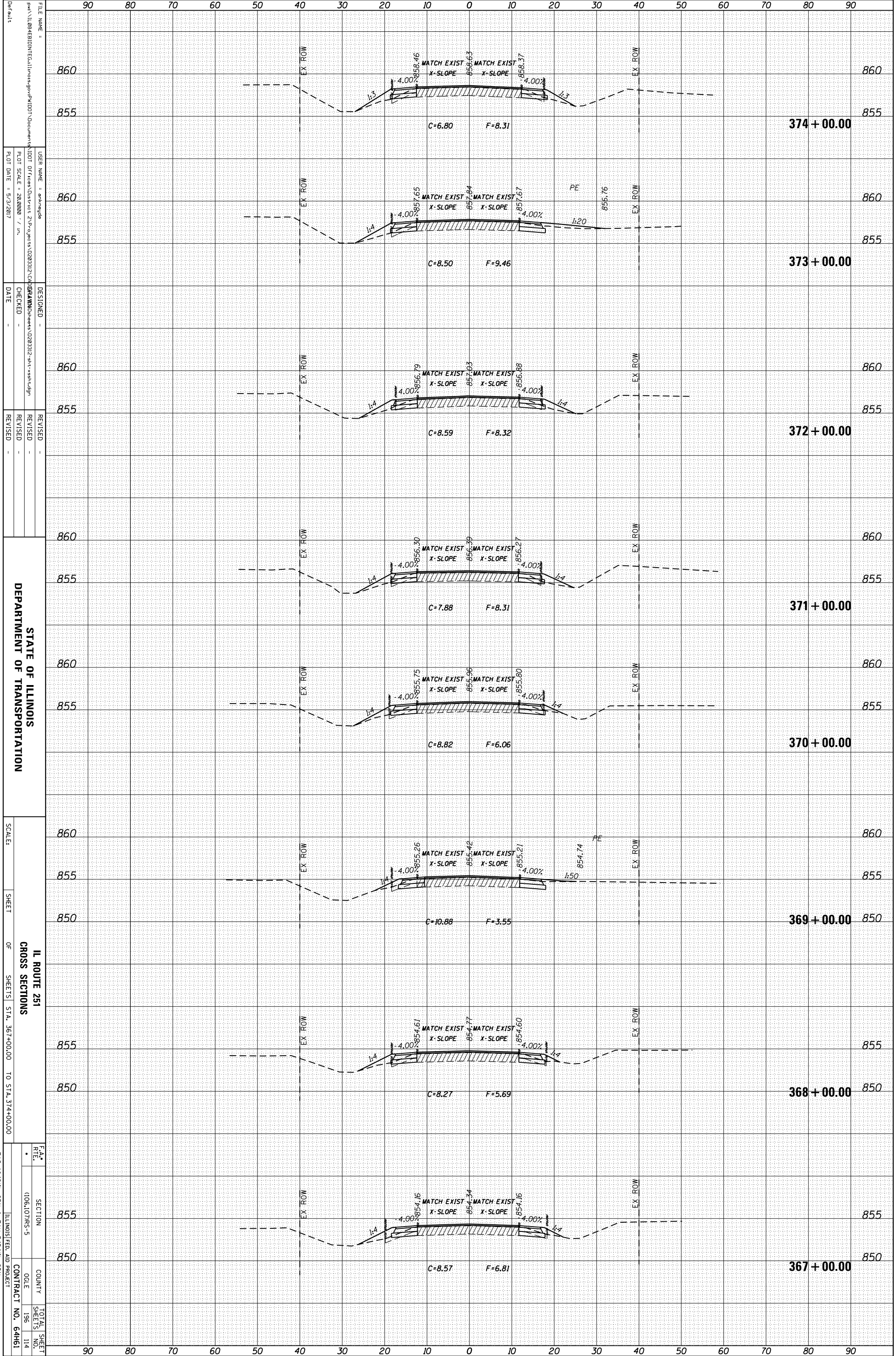


FILE NAME = ...
 USER NAME = ...
 PLOT SCALE = 28.0000 / in.
 PLOT DATE = 5/3/2017
 DESIGNED -
 CHECKED -
 DATE -
 REVISIONS -
 REVISIONS -
 REVISIONS -
 DEPARTMENT OF TRANSPORTATION
 SCALE:
 SHEET OF SHEETS STA. 360+00.00 TO STA. 366+00.00
 IL ROUTE 251
 CROSS SECTIONS
 F.A. SECTION COUNTY TOTAL SHEET
 R.T.E. (106.107)MS-5 OGLE 196 SHEETS NO.
 ILLINOIS FED. AID PROJECT CONTRACT NO. 64H61

* FAS 1042(ILL 251) & FAU 5454(ILL 251)

ORIGINAL SURVEY	SURVEYED	BY	DATE
NOTE BOOK	PLOTTED		
	TEMPLATE		
	AREAS		
	CHECKED		

FINAL SURVEY	SURVEYED	BY	DATE
NOTE BOOK	PLOTTED		
	TEMPLATE		
	AREAS		
	CHECKED		



STATE OF ILLINOIS
DEPARTMENT OF TRANSPORTATION

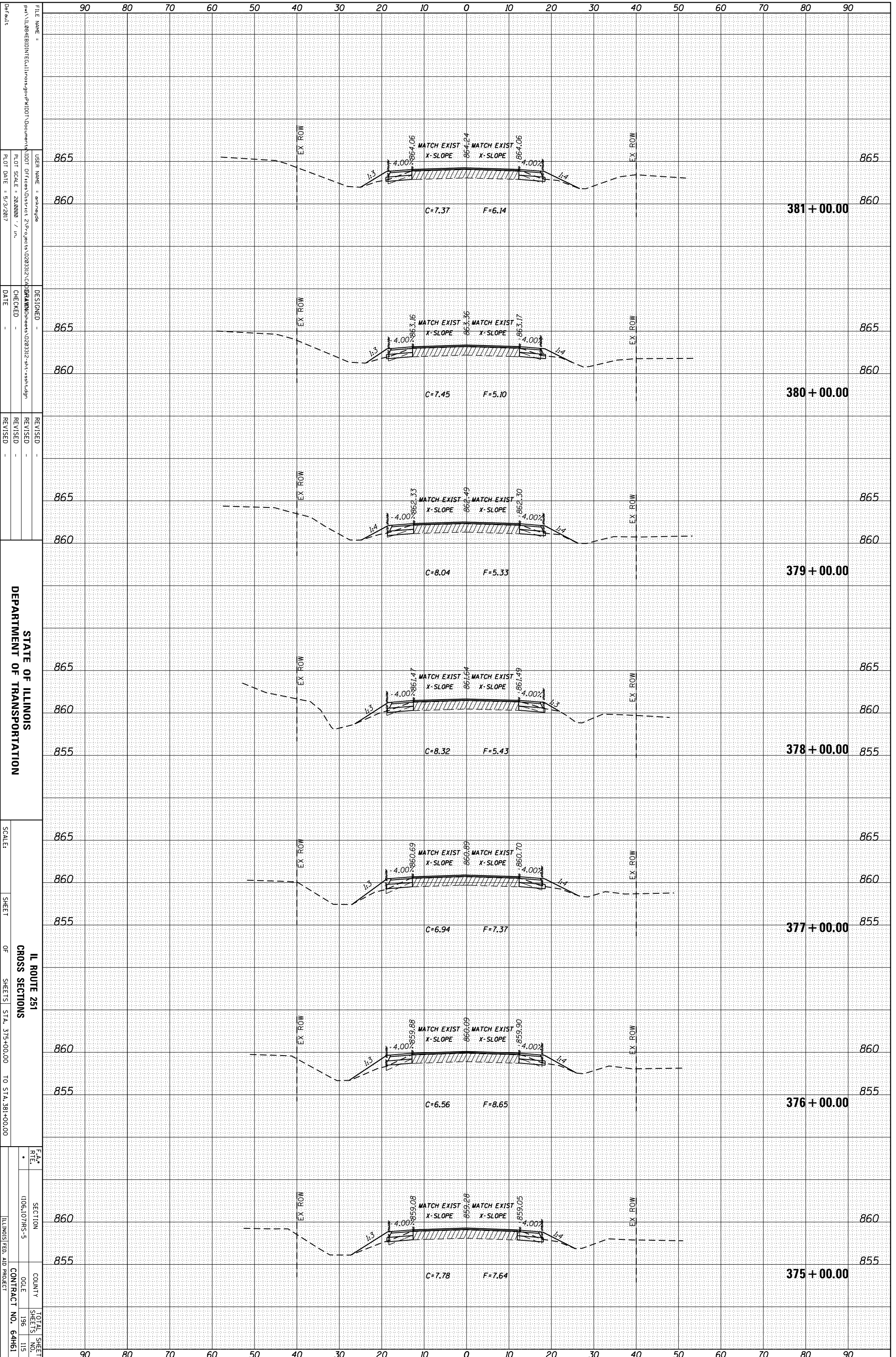
IL ROUTE 251
CROSS SECTIONS
SHEETS STA. 367+00.00 TO STA. 374+00.00

SECTION	1006.107/MS-5
COUNTY	
CONTRACT NO.	64H61
TOTAL SHEETS	196
SHEET NO.	114

* FAS 1042/IL 251 & FAU 5454/IL 251

ORIGINAL SURVEY	SURVEYED	BY	DATE
NOTE BOOK	PLOTTED		
	TEMPLATE		
	AREAS		
	CHECKED		

FINAL SURVEY	SURVEYED	BY	DATE
NOTE BOOK	PLOTTED		
	TEMPLATE		
	AREAS		
	CHECKED		



STATE OF ILLINOIS
DEPARTMENT OF TRANSPORTATION

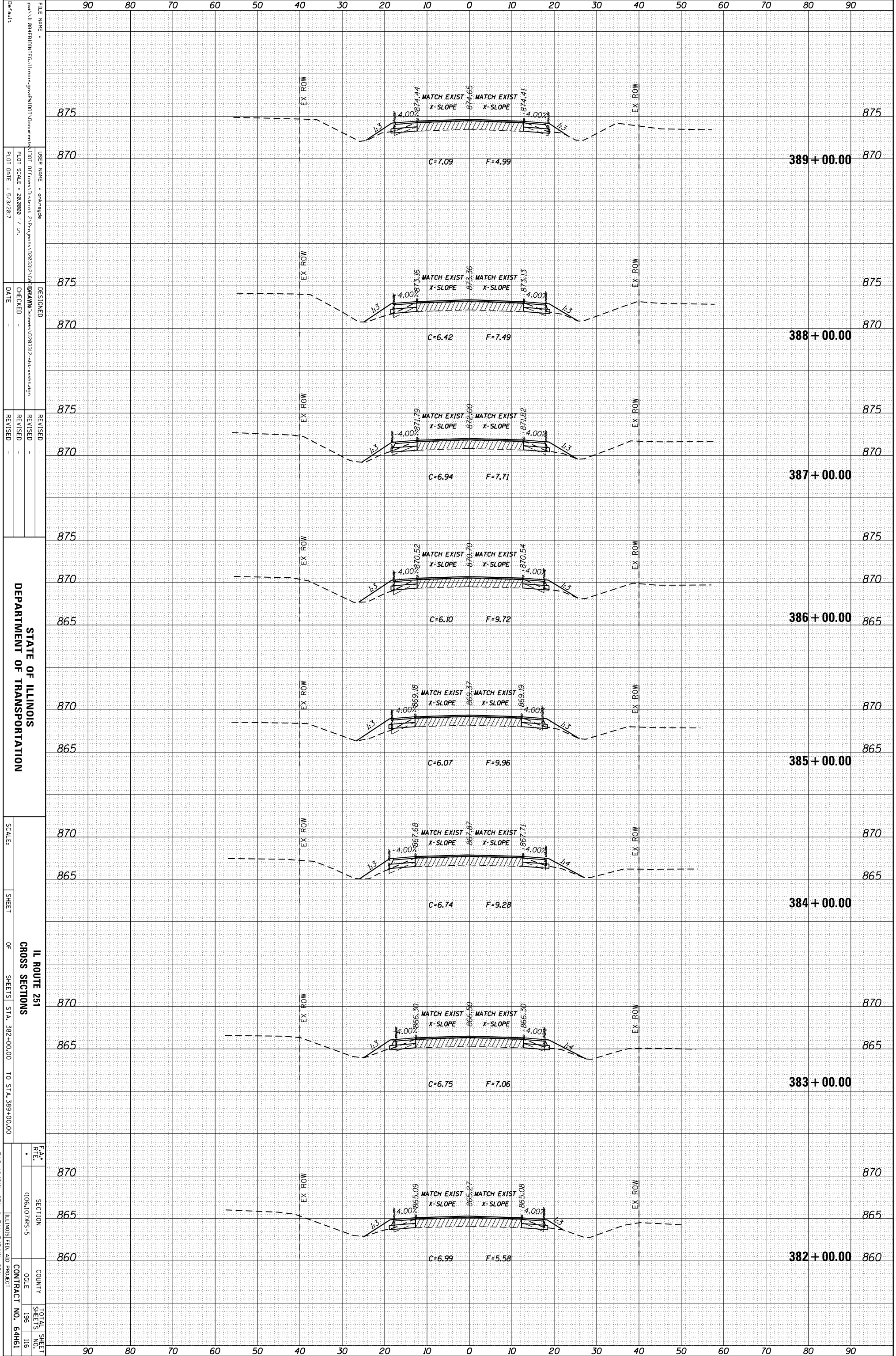
IL ROUTE 251
CROSS SECTIONS
SHEETS OF STA. 375+00.00 TO STA. 381+00.00

FILE NAME	USER NAME	DESIGNED	REVISION
DATE	CHECKED	DATE	REVISION
SCALE	SHEET	SHEETS	OF
SECTION	COUNTY	SHEET NO.	TOTAL SHEET
CONTRACT NO.	CONTRACT NO.	196	115

FAS 1042(ILL 251) & FAU 945(ILL 251)
ILLINOIS FED. AID PROJECT

ORIGINAL SURVEY	SURVEYED	BY	DATE
NOTE BOOK	PLOTTED		
	TEMPLATE		
	AREAS		
	AREAS CHECKED		

FINAL SURVEY	SURVEYED	BY	DATE
NOTE BOOK	PLOTTED		
	TEMPLATE		
	AREAS		
	AREAS CHECKED		

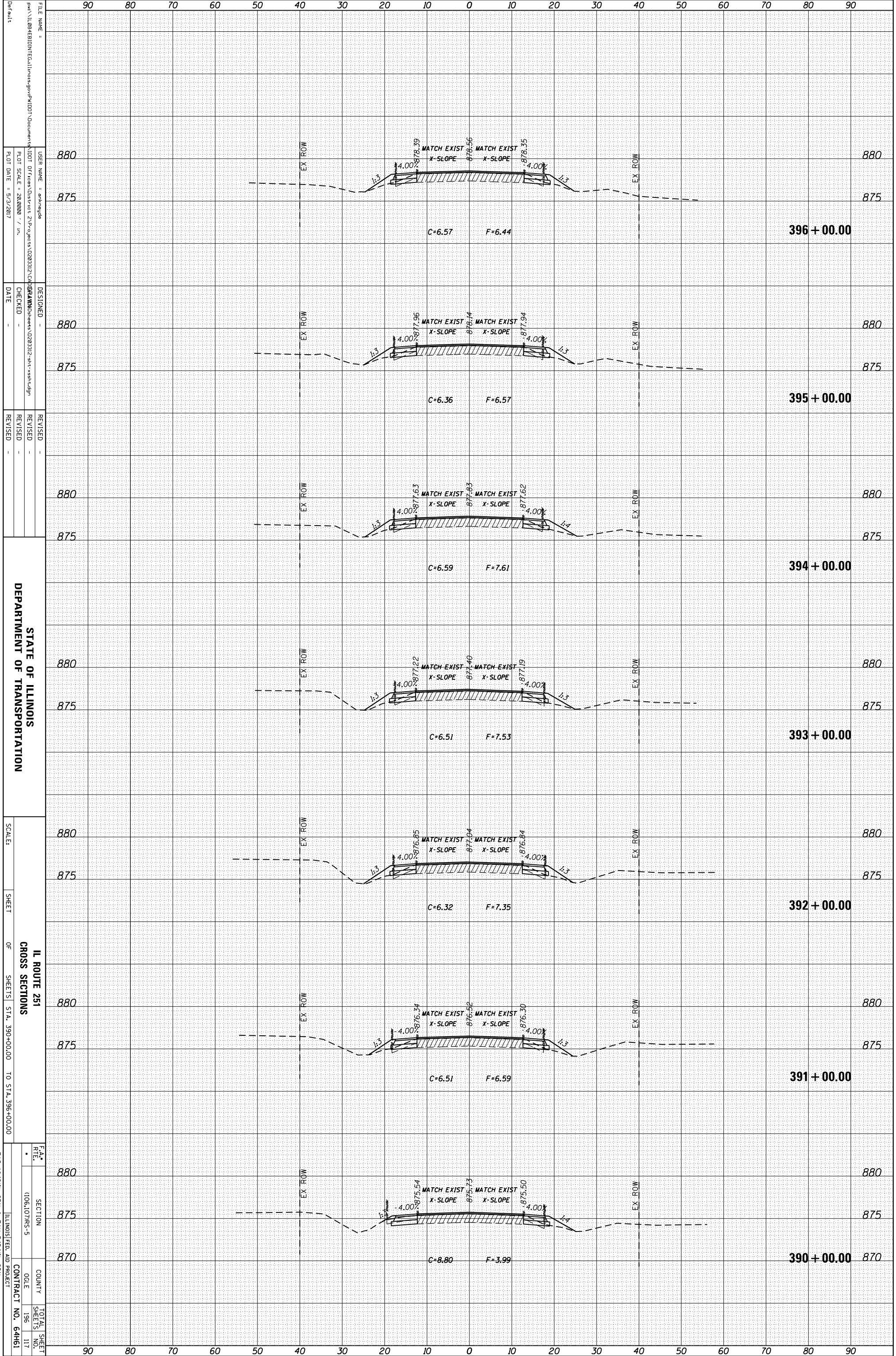


FILE NAME: ...
 USER NAME: ...
 PLOT SCALE: 28.0000 / in.
 PLOT DATE: 5/3/2017
 DESIGNED: ...
 CHECKED: ...
 DATE: ...
 REVISIONS: ...
 DEPARTMENT OF TRANSPORTATION
 SCALE: ...
 SHEET OF SHEETS
 STA. 382+00.00 TO STA. 389+00.00
 IL ROUTE 251
 CROSS SECTIONS
 SECTION 1006.10/7MS-5
 COUNTY ...
 CONTRACT NO. 64H61
 TOTAL SHEET NO. 196 OF 116
 ILLINOIS FED. AID PROJECT

* FAS 1042(ILL 251) & FAU 5454(ILL 251)

ORIGINAL SURVEY	SURVEYED	BY	DATE
NOTE BOOK	PLOTTED		
	TEMPLATE		
	AREAS		
	CHECKED		

FINAL SURVEY	SURVEYED	BY	DATE
NOTE BOOK	PLOTTED		
	TEMPLATE		
	AREAS		
	CHECKED		



FILE NAME = ...
 USER NAME = ...
 PLOT SCALE = 28.0000 / in.
 PLOT DATE = 5/3/2017
 DESIGNED -
 CHECKED -
 DATE -
 REVISED -
 REVISED -
 REVISED -
 DEPARTMENT OF TRANSPORTATION
 SCALE:
 SHEET OF SHEETS STA. 390+00.00 TO STA. 396+00.00
 IL ROUTE 251
 CROSS SECTIONS
 F.A. RTE. SECTION COUNTY TOTAL SHEET NO.
 1006.107MS-5 196 117
 CONTRACT NO. 64H61
 ILLINOIS FED. AID PROJECT
 * FAS 1042(ILL 251) & FAU 5454(ILL 251)

90 80 70 60 50 40 30 20 10 0 10 20 30 40 50 60 70 80 90

880 880 880 880 880 880

875 875 875 875 875 875

396 + 00.00 395 + 00.00 394 + 00.00 393 + 00.00 392 + 00.00

C=6.57 F=6.44 C=6.36 F=6.57 C=6.59 F=7.61 C=6.51 F=7.53 C=6.32 F=7.35 C=6.51 F=6.59 C=8.80 F=3.99

EX ROW EX ROW EX ROW EX ROW EX ROW EX ROW

MATCH EXIST MATCH EXIST MATCH EXIST MATCH EXIST MATCH EXIST MATCH EXIST

X-SLOPE X-SLOPE X-SLOPE X-SLOPE X-SLOPE X-SLOPE

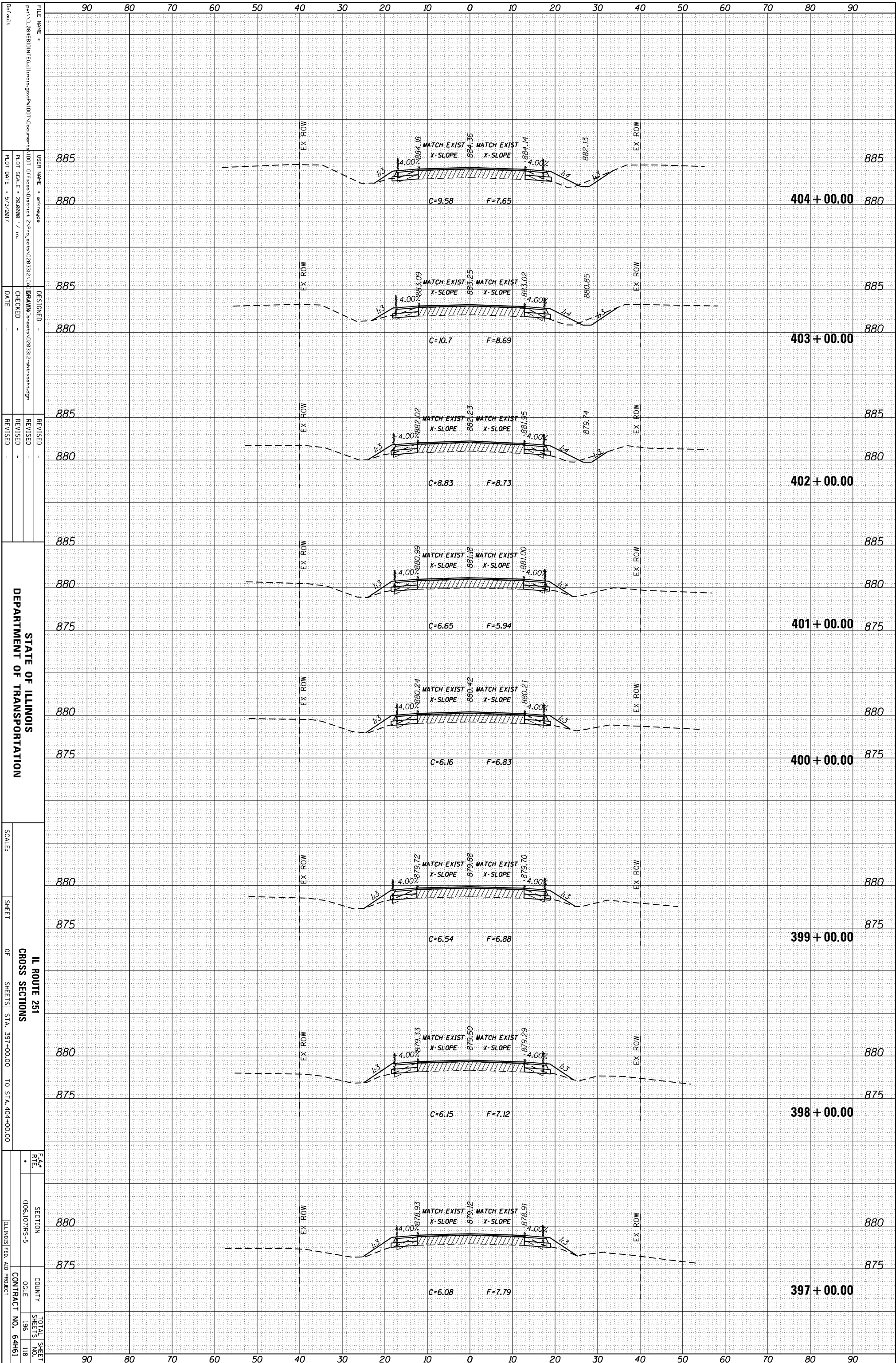
4.00% 4.00% 4.00% 4.00% 4.00% 4.00%

1:3 1:3 1:3 1:3 1:3 1:4

878.39 878.56 878.35 877.96 878.14 877.94 877.63 877.83 877.62 877.52 877.40 877.19 876.85 877.04 876.84 876.34 876.52 876.30 875.54 875.53 875.50

ORIGINAL SURVEY	SURVEYED	BY	DATE
NOTE BOOK	PLOTTED		
	TEMPLATE		
	AREAS		
	CHECKED		

FINAL SURVEY	SURVEYED	BY	DATE
NOTE BOOK	PLOTTED		
	TEMPLATE		
	AREAS		
	CHECKED		



STATE OF ILLINOIS
DEPARTMENT OF TRANSPORTATION

IL ROUTE 251
CROSS SECTIONS
SHEETS STA. 397+00.00 TO STA. 404+00.00

SECTION 1006.10/785-5
COUNTY ILLINOIS
CONTRACT NO. 64H61

FAS 1042(ILL 251) & FAU 5454(ILL 251)

FILE NAME: ...
USER NAME: ...
PLOT SCALE: 28,000 / 1 in.
PLOT DATE: 5/3/2017

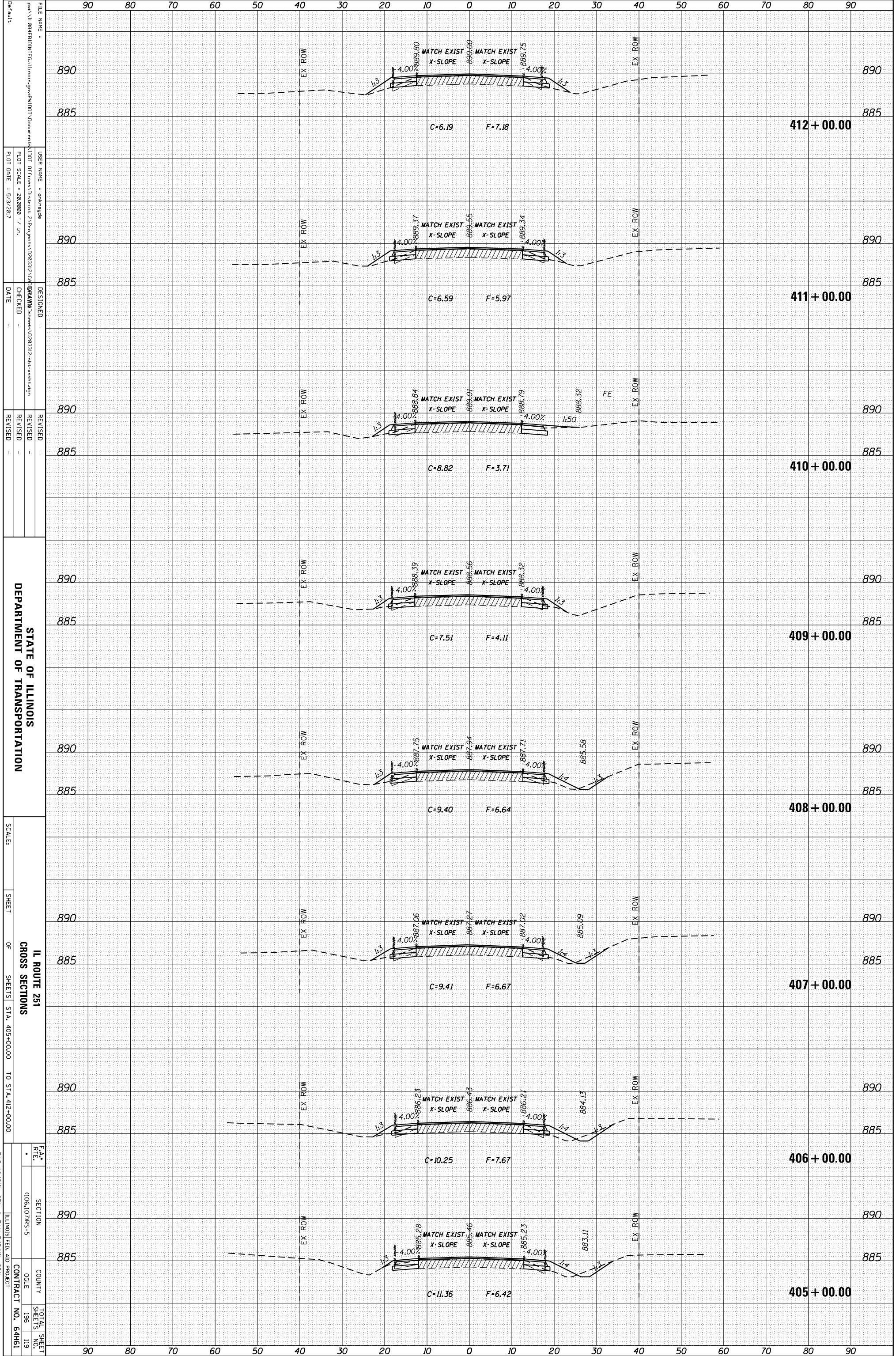
DESIGNED: ...
CHECKED: ...
DATE: ...

REVISIONS:
REVISION NO. 1
REVISION DATE: ...

TOTAL SHEET NO. 118
SHEETS 196

ORIGINAL SURVEY	SURVEYED	BY	DATE
NOTE BOOK	PLOTTED		
	TEMPLATE		
	AREAS		
	CHECKED		

FINAL SURVEY	SURVEYED	BY	DATE
NOTE BOOK	PLOTTED		
	TEMPLATE		
	AREAS		
	CHECKED		

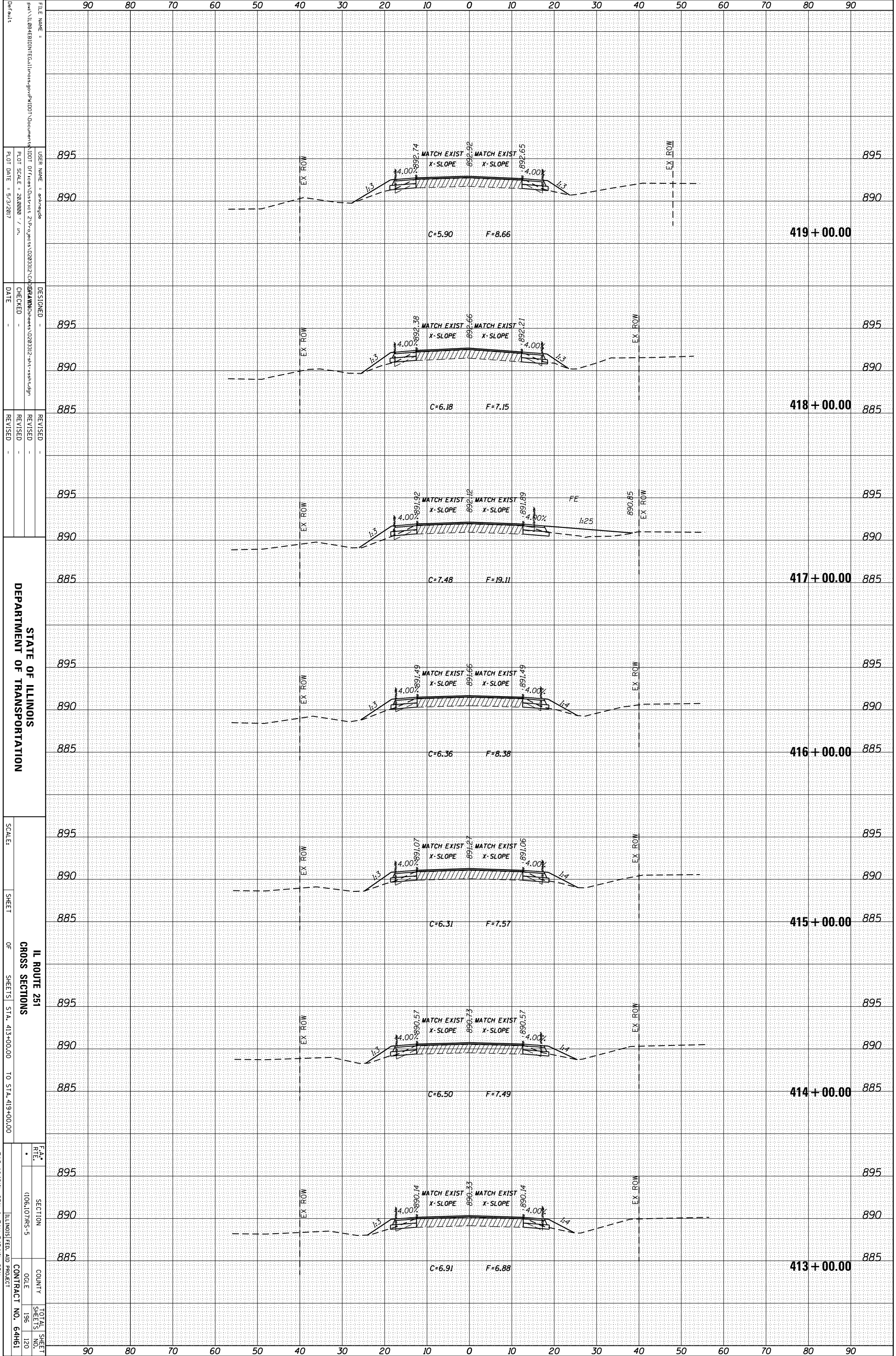


FILE NAME: ...
 USER NAME: ...
 PLOT SCALE: 28,000 / in.
 PLOT DATE: 5/3/2017
 DESIGNED: ...
 CHECKED: ...
 DATE: ...
 REVISIONS: ...
 DEPARTMENT OF TRANSPORTATION
 IL ROUTE 251
 CROSS SECTIONS
 SHEET OF SHEETS STA. 405+00.00 TO STA. 412+00.00
 SECTION 1006.10/7MS-5
 COUNTY ...
 CONTRACT NO. 64H61
 TOTAL SHEET NO. 119
 SHEET NO. 196

* FAS 1042(ILL 251) & FAU 545(ILL 251)

ORIGINAL SURVEY	SURVEYED	BY	DATE
NOTE BOOK	PLOTTED		
	TEMPLATE		
	AREAS		
	CHECKED		

FINAL SURVEY	SURVEYED	BY	DATE
NOTE BOOK	PLOTTED		
	TEMPLATE		
	AREAS		
	CHECKED		



FILE NAME = ...
 USER NAME = ...
 PLOT SCALE = 28,000 / in.
 PLOT DATE = 5/3/2017

DESIGNED -
 CHECKED -
 DATE -

REVISOR -
 REVISION -

STATE OF ILLINOIS
 DEPARTMENT OF TRANSPORTATION

SCALE: ...
 SHEET OF SHEETS STA. 413+00.00 TO STA. 419+00.00

IL ROUTE 251
 CROSS SECTIONS

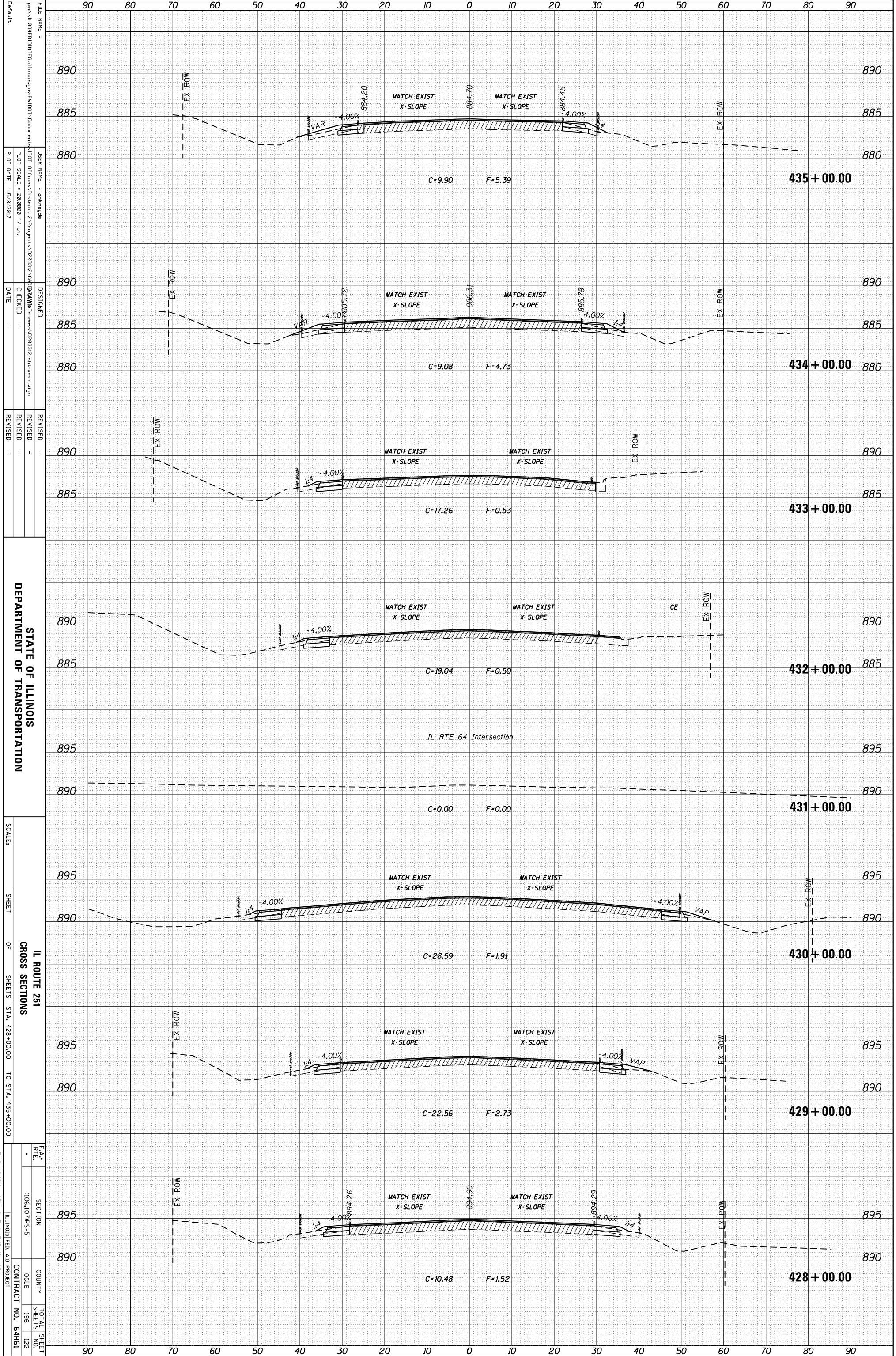
SECTION 1006.10/7MS-5
 COUNTY ILLINOIS FED. AID PROJECT
 CONTRACT NO. 64H61

TOTAL SHEET NO. 120
 SHEETS 196

F.A.S. 1042/ILL 251 & FAU 5454/ILL 251

ORIGINAL SURVEY	SURVEYED	BY	DATE
NOTE BOOK	PLOTTED		
	TEMPLATE		
	AREAS		
	CHECKED		

FINAL SURVEY	SURVEYED	BY	DATE
NOTE BOOK	PLOTTED		
	TEMPLATE		
	AREAS		
	CHECKED		



STATE OF ILLINOIS
DEPARTMENT OF TRANSPORTATION

IL ROUTE 251
CROSS SECTIONS

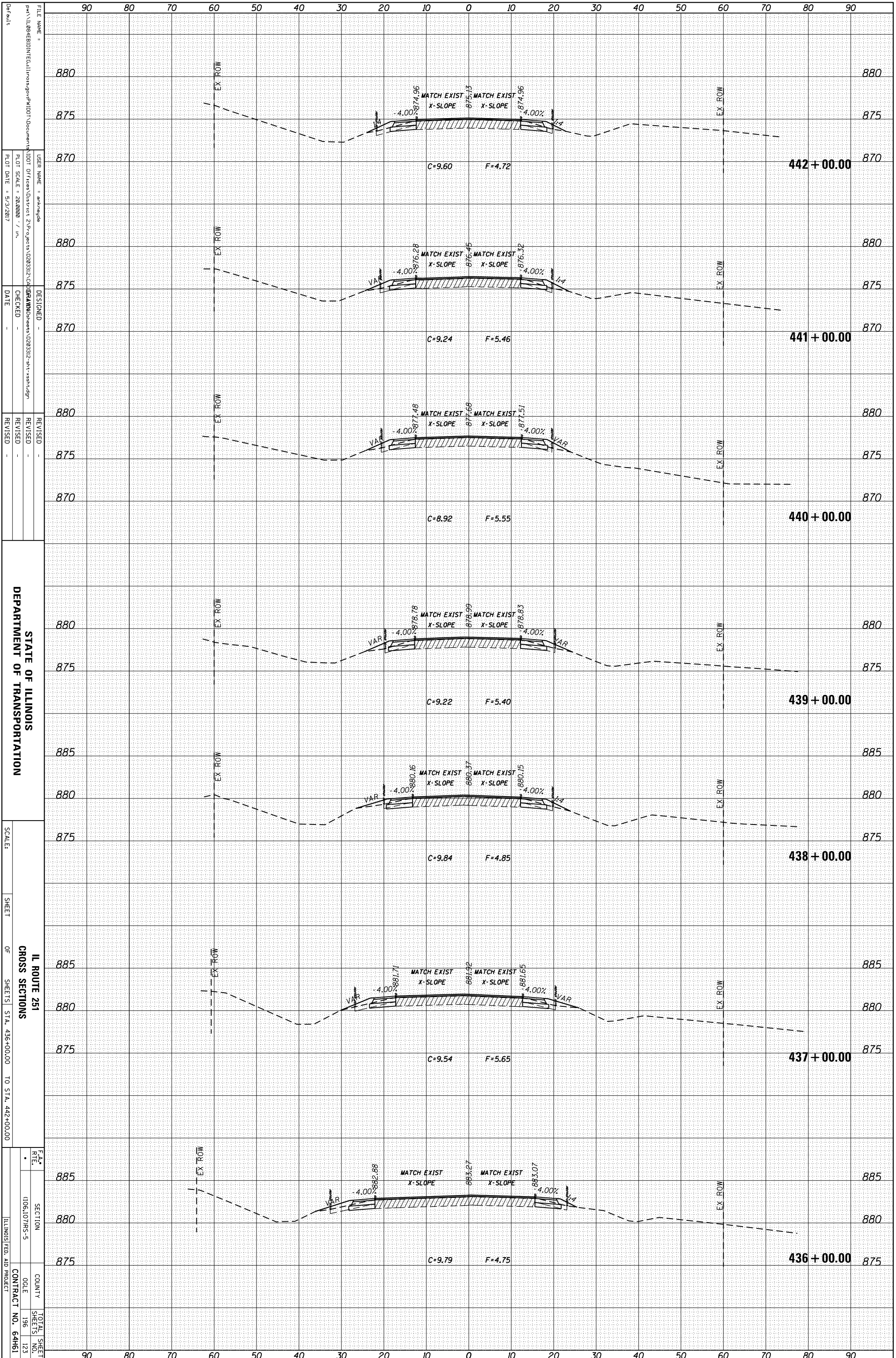
SCALE: SHEET OF SHEETS STA. 428+00.00 TO STA. 435+00.00

CONTRACT NO. 64H61

* FAS 1042(ILL 251) & FAU 5454(ILL 251)

ORIGINAL SURVEY	SURVEYED	BY	DATE
NOTE BOOK	PLOTTED		
	TEMPLATE		
	AREAS		
	CHECKED		

FINAL SURVEY	SURVEYED	BY	DATE
NOTE BOOK	PLOTTED		
	TEMPLATE		
	AREAS		
	CHECKED		



STATE OF ILLINOIS
DEPARTMENT OF TRANSPORTATION

IL ROUTE 251
CROSS SECTIONS
SHEET OF SHEETS STA. 436+00.00 TO STA. 442+00.00

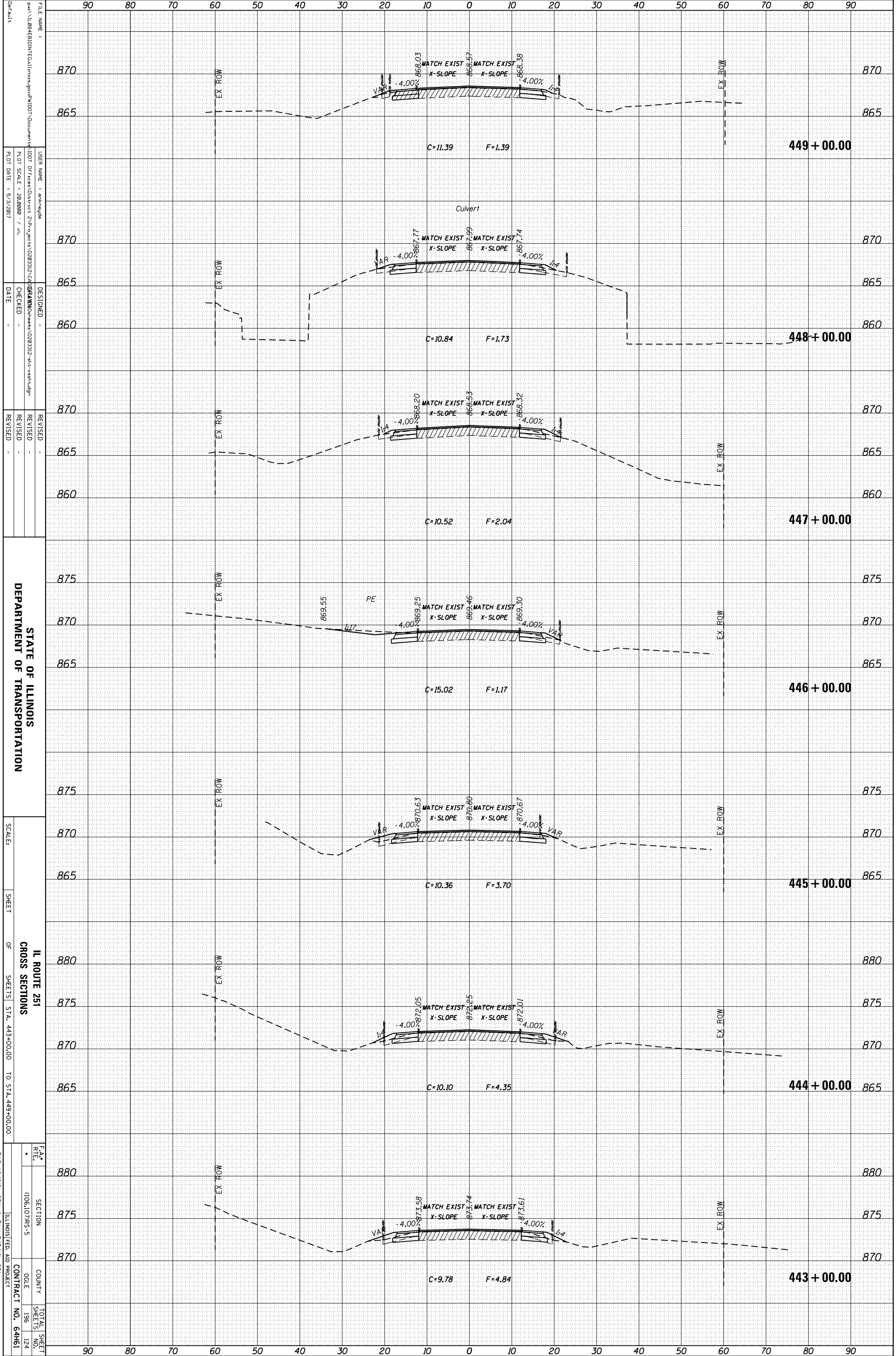
F.A. RTE.	SECTION	COUNTY	TOTAL SHEET NO.
	1006.107MS-5		196
			123
			64H61

ILINIOS FED. AID PROJECT

FAS 1042(ILL 251) & FAU 5454(ILL 251)

ORIGINAL SURVEY	SURVEYED	BY	DATE
NOTE BOOK	PLOTTED		
	TEMPLATE		
	AREAS		
	CHECKED		

FINAL SURVEY	SURVEYED	BY	DATE
NOTE BOOK	PLOTTED		
	TEMPLATE		
	AREAS		
	CHECKED		



FILE NAME = ...
 USER NAME = ...
 PLOT SCALE = 28,000 / in.
 PLOT DATE = 5/3/2017
 DESIGNED -
 CHECKED -
 DATE -
 REVISIONS -
 REVISION -
 DATE -

STATE OF ILLINOIS
 DEPARTMENT OF TRANSPORTATION

SCALE: ...
 SHEET OF SHEETS STA. 443+00.00 TO STA. 449+00.00

IL ROUTE 251
 CROSS SECTIONS

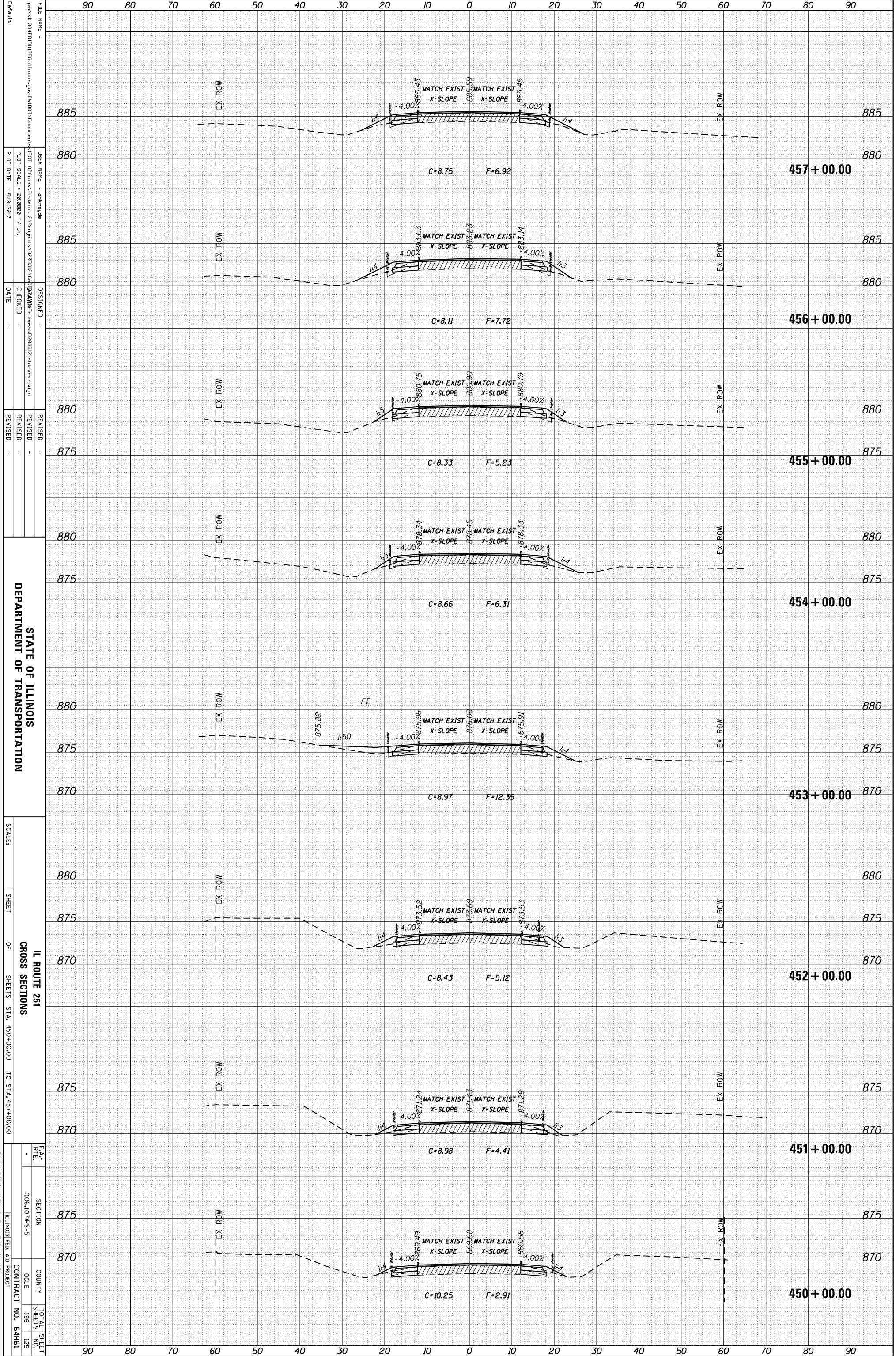
SECTION 1006.10/7MS-5
 COUNTY ...
 CONTRACT NO. 64H61

TOTAL SHEET NO. 124
 SHEETS 196

IL ROUTE 251 & FAU 5454(ILL 251)

ORIGINAL SURVEY	SURVEYED	BY	DATE
NOTE BOOK	PLOTTED		
	TEMPLATE		
	AREAS		
	CHECKED		

FINAL SURVEY	SURVEYED	BY	DATE
NOTE BOOK	PLOTTED		
	TEMPLATE		
	AREAS		
	CHECKED		

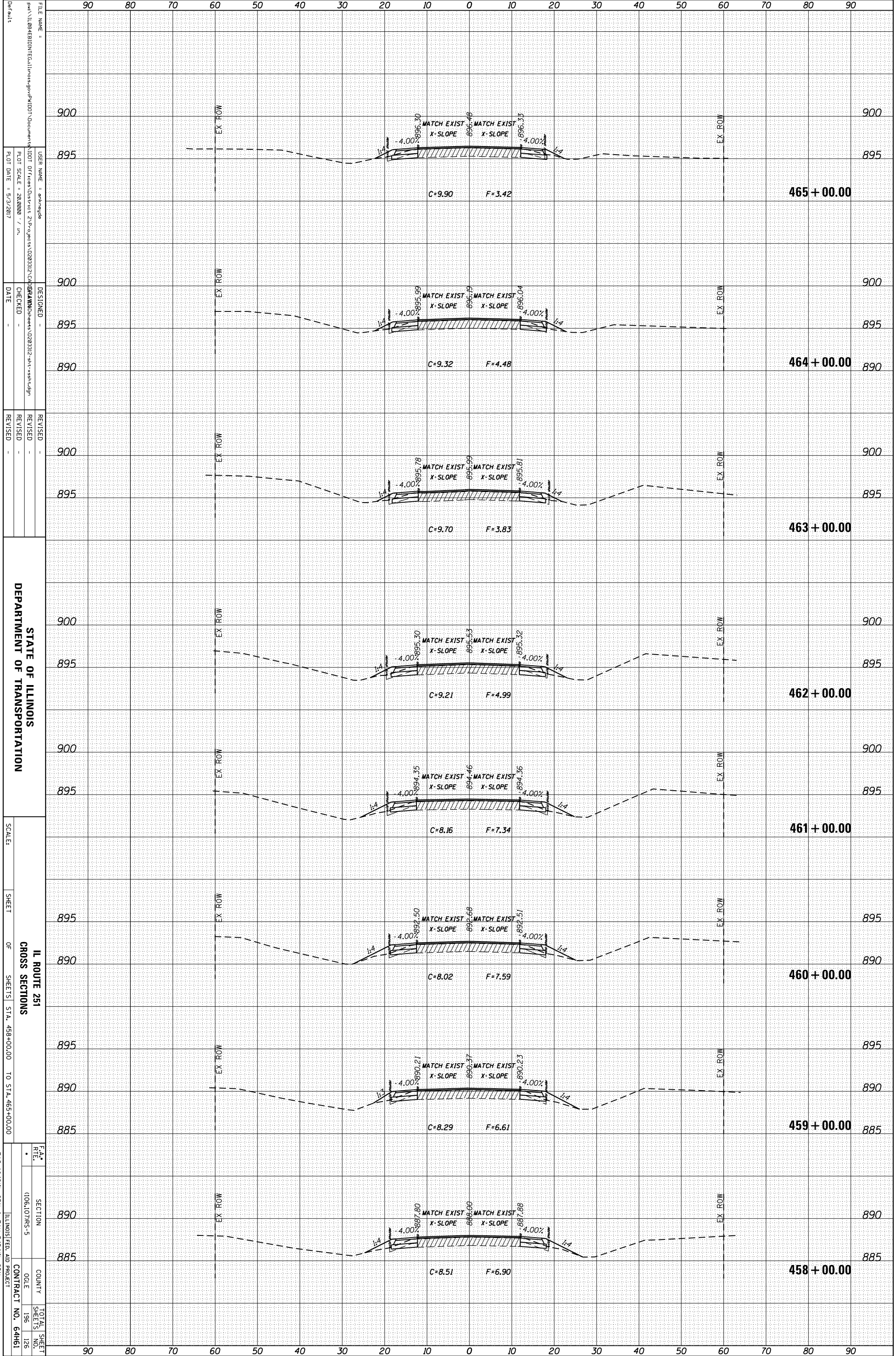


FILE NAME: ...
 USER NAME: ...
 PLOT SCALE: 28,000 / in.
 PLOT DATE: 5/3/2017
 DESIGNED: ...
 CHECKED: ...
 DATE: ...
 REVISIONS: ...
 DEPARTMENT OF TRANSPORTATION
 SCALE: ...
 SHEET OF SHEETS STA. 450+00.00 TO STA. 457+00.00
 IL ROUTE 251
 CROSS SECTIONS
 SECTION 1006.107/MS-5
 COUNTY OGLE
 CONTRACT NO. 64H61
 TOTAL SHEET SHEETS 125
 SHEETS 196

• FAS 1042/IL 251 & FAU 5454/IL 251
 ILLINOIS FED. AID PROJECT

ORIGINAL SURVEY	SURVEYED _____	BY _____	DATE _____
NOTE BOOK	PLOTTED _____		
	TEMPLATE _____		
	AREAS _____		
	CHECKED _____		

FINAL SURVEY	SURVEYED _____	BY _____	DATE _____
NOTE BOOK	PLOTTED _____		
	TEMPLATE _____		
	AREAS _____		
	CHECKED _____		



STATE OF ILLINOIS
DEPARTMENT OF TRANSPORTATION

IL ROUTE 251
CROSS SECTIONS

SCALE: SHEET OF SHEETS STA. 458+00.00 TO STA. 465+00.00

F.A.S. 1042/IL 251 & FAU 5454/IL 251

FILE NAME: ...
USER NAME: ...
PLOT SCALE: 28,0000 / in.
PLOT DATE: 5/3/2017

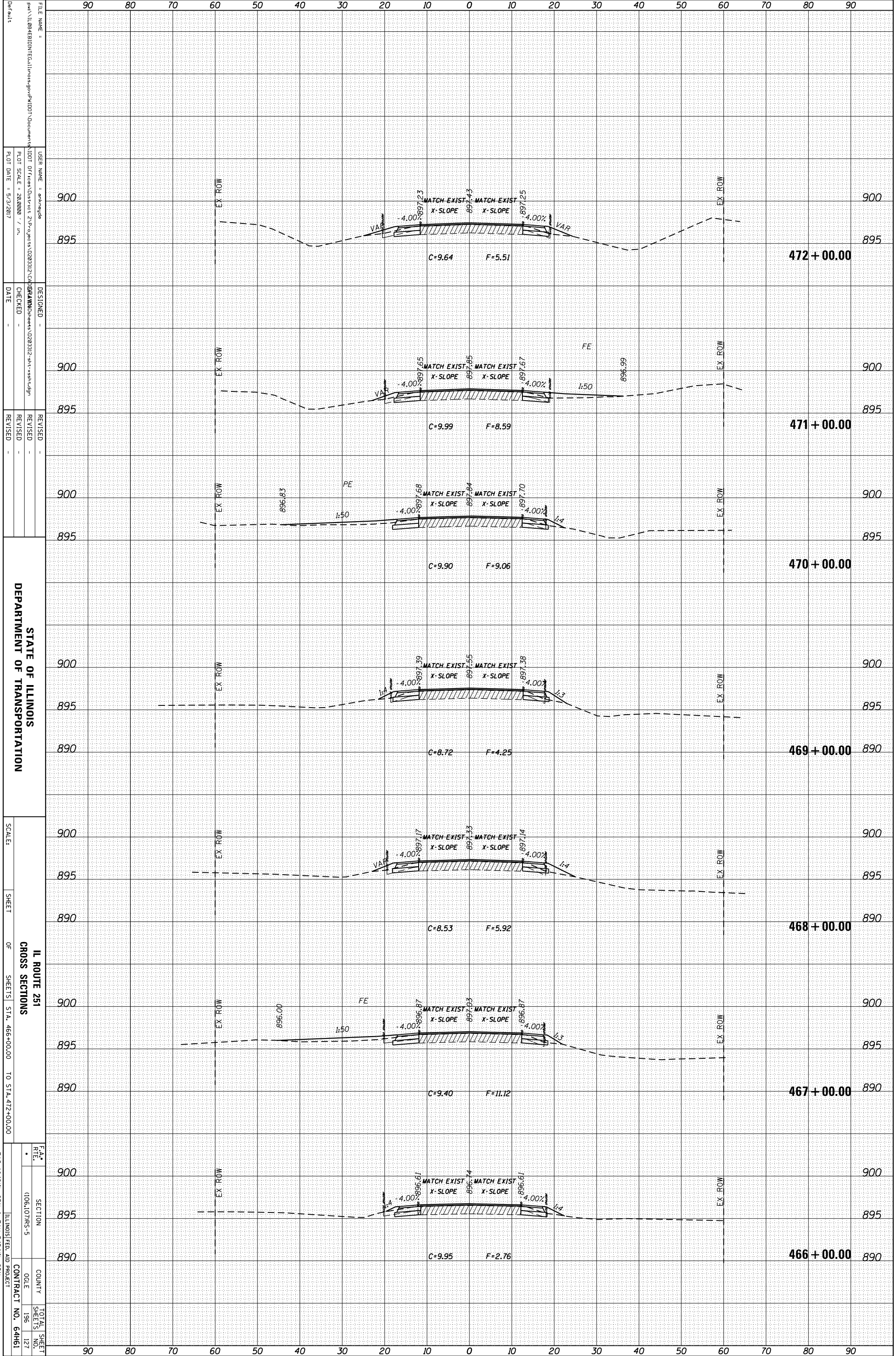
DESIGNED: ...
CHECKED: ...
DATE: ...

REVISIONS:
REVISION NO. 1
REVISION DATE: ...

SECTION: 1006.10/7MS-5
COUNTY: ...
SHEET NO. 196
TOTAL SHEETS: 126
CONTRACT NO. 64H61

ORIGINAL SURVEY	SURVEYED	BY	DATE
NOTE BOOK	PLOTTED		
	TEMPLATE		
	AREAS		
	CHECKED		

FINAL SURVEY	SURVEYED	BY	DATE
NOTE BOOK	PLOTTED		
	TEMPLATE		
	AREAS		
	CHECKED		



FILE NAME = ...
 USER NAME = ...
 PLOT SCALE = 28,000 / in.
 PLOT DATE = 5/3/2017

DESIGNED -
 CHECKED -
 DATE -

REVISOR -
 REVISION -

STATE OF ILLINOIS
 DEPARTMENT OF TRANSPORTATION

SCALE:
 SHEET OF SHEETS STA. 466+00.00 TO STA. 472+00.00

IL ROUTE 251
 CROSS SECTIONS

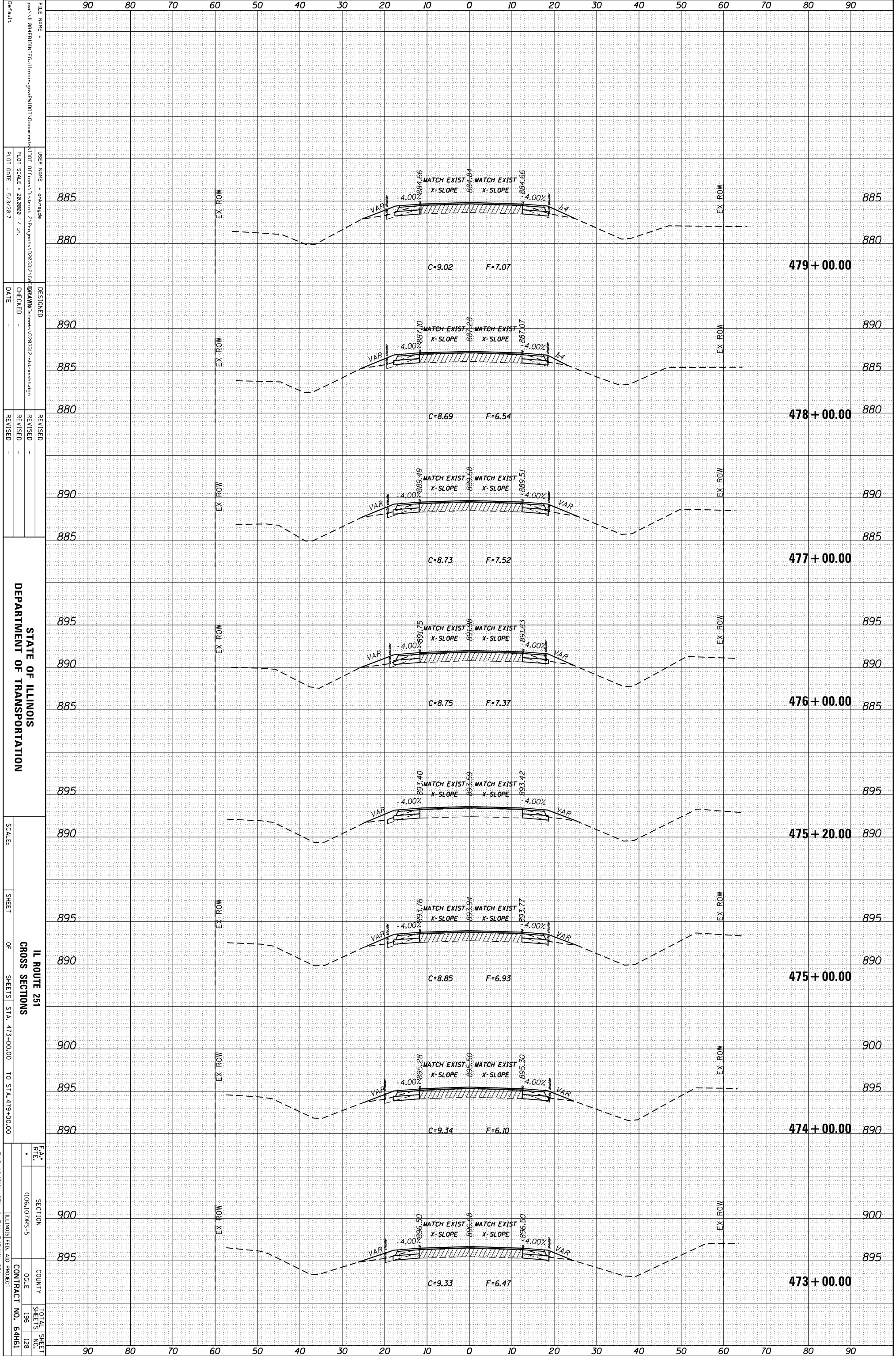
F.A. SECTION COUNTY TOTAL SHEET
 R.T.E. (106.107)MS-5 196 127
 CONTRACT NO. 64H61

ILINIOS FED. AID PROJECT

* FAS 1042(ILL 251) & FAU 5454(ILL 251)

ORIGINAL SURVEY	SURVEYED _____	BY _____	DATE _____
NOTE BOOK	PLOTTED _____		
	TEMPLATE _____		
	AREAS _____		
	CHECKED _____		

FINAL SURVEY	SURVEYED _____	BY _____	DATE _____
NOTE BOOK	PLOTTED _____		
	TEMPLATE _____		
	AREAS _____		
	CHECKED _____		



STATE OF ILLINOIS
DEPARTMENT OF TRANSPORTATION

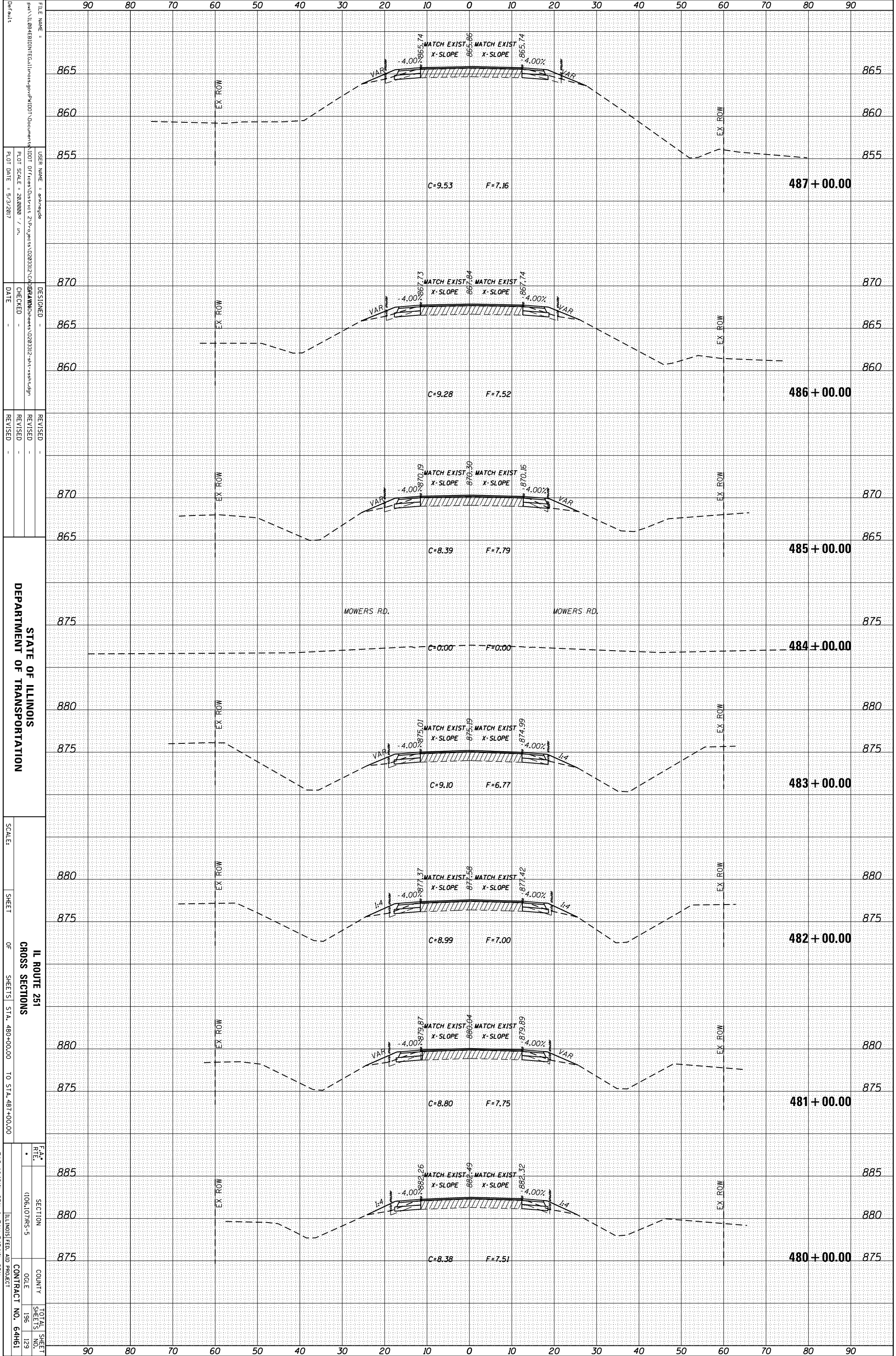
IL ROUTE 251
CROSS SECTIONS

SCALE:	SHEET	OF	SHEETS	STA. 473+00.00	TO STA. 479+00.00

* FAS 1042(ILL 251) & FAU 545(ILL 251)

ORIGINAL SURVEY	SURVEYED	BY	DATE
NOTE BOOK	PLOTTED		
	TEMPLATE		
	AREAS		
	CHECKED		

FINAL SURVEY	SURVEYED	BY	DATE
NOTE BOOK	PLOTTED		
	TEMPLATE		
	AREAS		
	CHECKED		

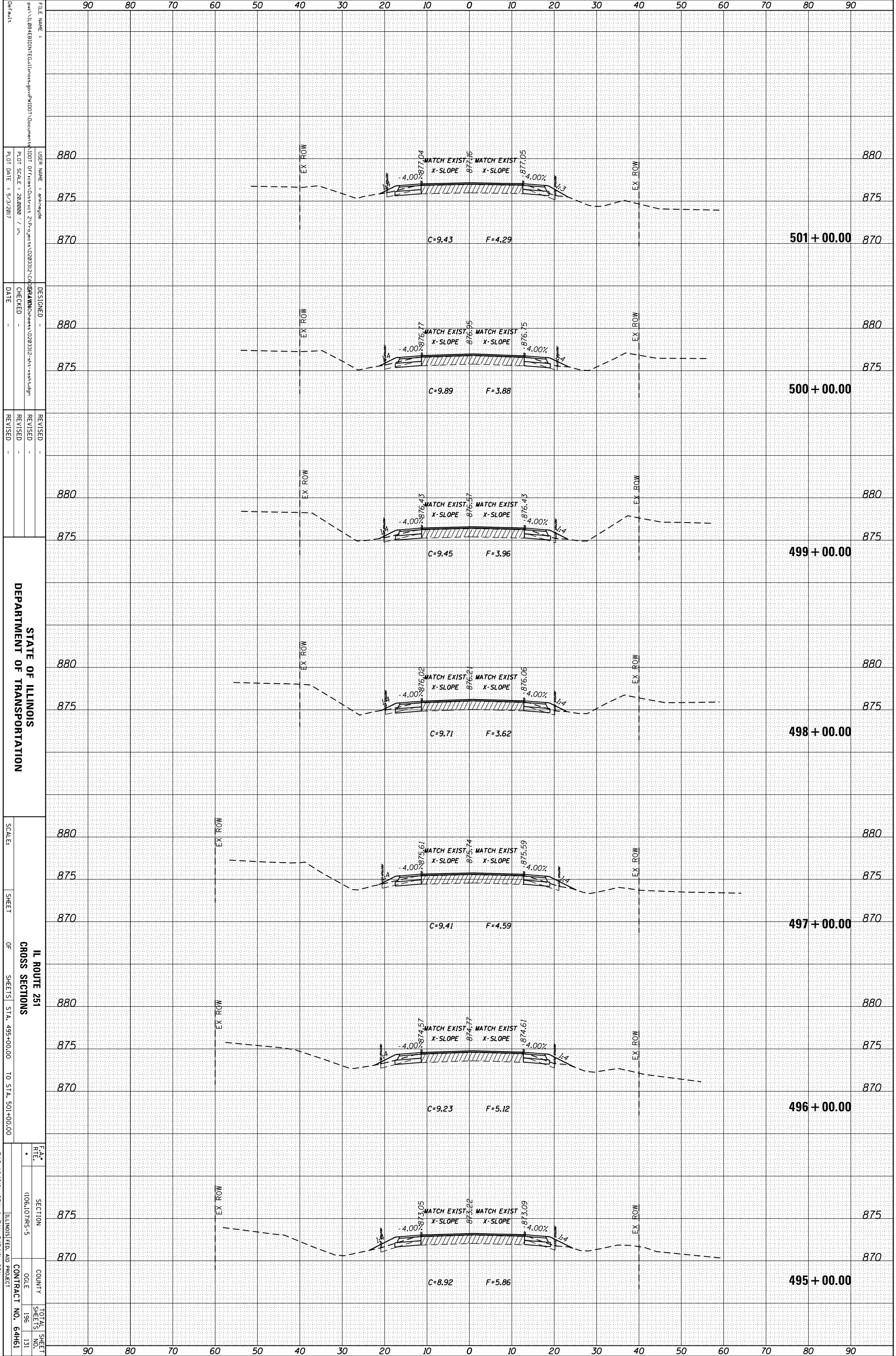


FILE NAME: ...
 USER NAME: ...
 PLOT SCALE: 28,000 / in.
 PLOT DATE: 5/3/2017
 DESIGNED: ...
 CHECKED: ...
 DATE: ...
 REVISIONS: ...
 DEPARTMENT OF TRANSPORTATION
 SCALE: ...
 SHEET OF SHEETS STA. 480+00.00 TO STA. 487+00.00
 IL ROUTE 251
 CROSS SECTIONS
 TOTAL SHEET NO. 129
 SHEETS 196
 CONTRACT NO. 64H61
 * FAS 1042(ILL 251) & FAU 5454(ILL 251)

90	80	70	60	50	40	30	20	10	0	10	20	30	40	50	60	70	80	90	
865																			865
860																			860
855																			855
																			487 + 00.00
870																			870
865																			865
860																			860
																			486 + 00.00
870																			870
865																			865
860																			860
																			485 + 00.00
875																			875
																			484 + 00.00
880																			880
875																			875
																			483 + 00.00
880																			880
875																			875
																			482 + 00.00
880																			880
875																			875
																			481 + 00.00
885																			885
880																			880
875																			875
																			480 + 00.00
90	80	70	60	50	40	30	20	10	0	10	20	30	40	50	60	70	80	90	

ORIGINAL SURVEY	SURVEYED	BY	DATE
NOTE BOOK	PLOTTED		
	TEMPLATE		
	AREAS		
	CHECKED		

FINAL SURVEY	SURVEYED	BY	DATE
NOTE BOOK	PLOTTED		
	TEMPLATE		
	AREAS		
	CHECKED		



FILE NAME = ...
 USER NAME = ...
 PLOT SCALE = 28,000 / in.
 PLOT DATE = 5/3/2017
 DESIGNED -
 CHECKED -
 DATE -
 REVISED -
 REVISED -
 REVISED -

STATE OF ILLINOIS
 DEPARTMENT OF TRANSPORTATION

IL ROUTE 251
 CROSS SECTIONS

SCALE: SHEET OF SHEETS STA. 495+00.00 TO STA. 501+00.00

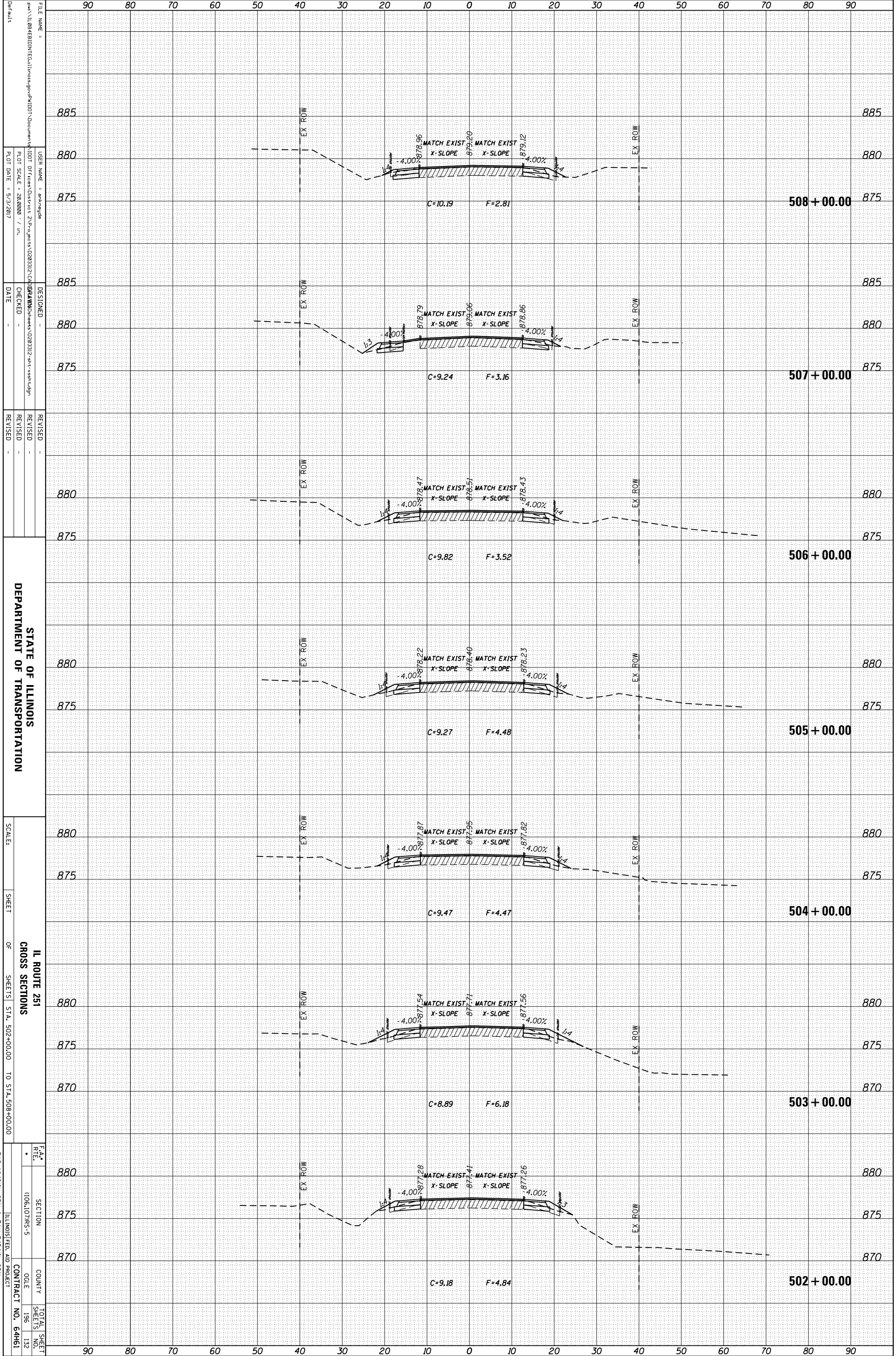
SECTION 1006.10/7MS-5
 COUNTY ILLINOIS FED. AID PROJECT
 CONTRACT NO. 64H61

TOTAL SHEET NO. 196
 SHEETS 131

* FAS 1042/IL 251 & FAU 5454/IL 251

ORIGINAL SURVEY	SURVEYED _____	BY _____	DATE _____
NOTE BOOK	PLOTTED _____		
	TEMPLATE _____		
	AREAS _____		
	CHECKED _____		

FINAL SURVEY	SURVEYED _____	BY _____	DATE _____
NOTE BOOK	PLOTTED _____		
	TEMPLATE _____		
	AREAS _____		
	CHECKED _____		

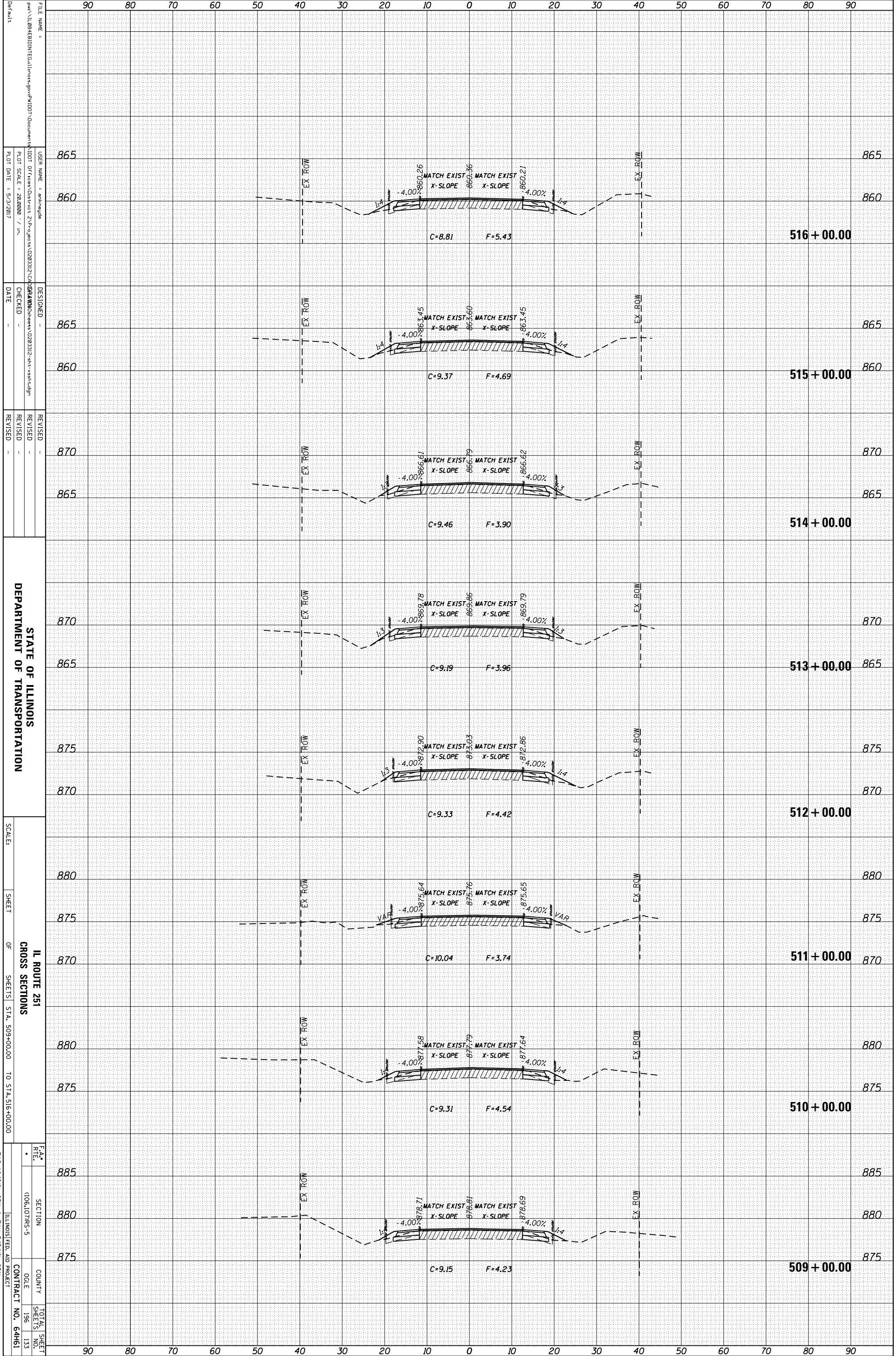


FILE NAME: ...
 USER NAME: ...
 PLOT SCALE: 28,000 / in.
 PLOT DATE: 5/3/2017
 DESIGNED: ...
 CHECKED: ...
 DATE: ...
 REVISIONS: ...
 DEPARTMENT OF TRANSPORTATION
 SCALE: ...
 SHEET OF SHEETS STA. 502+00.00 TO STA. 508+00.00
 IL ROUTE 251 CROSS SECTIONS
 F.A. R.T.E. SECTION COUNTY TOTAL SHEET NO. 196 SHEETS 132
 CONTRACT NO. 64H61
 ILLINOIS FED. AID PROJECT

* FAS 1042(ILL 251) & FAU 545(ILL 251)

ORIGINAL SURVEY	SURVEYED	BY	DATE
NOTE BOOK	PLOTTED		
	TEMPLATE		
	AREAS		
	CHECKED		

FINAL SURVEY	SURVEYED	BY	DATE
NOTE BOOK	PLOTTED		
	TEMPLATE		
	AREAS		
	CHECKED		



FILE NAME = ...
 USER NAME = ...
 PLOT SCALE = 28,0000 / in.
 PLOT DATE = 5/3/2017

DESIGNED -
 CHECKED -
 DATE -

REVISOR -
 REVISION -
 DATE -

STATE OF ILLINOIS
 DEPARTMENT OF TRANSPORTATION

SCALE: SHEET OF SHEETS STA. 509+00.00 TO STA. 516+00.00

IL ROUTE 251
 CROSS SECTIONS

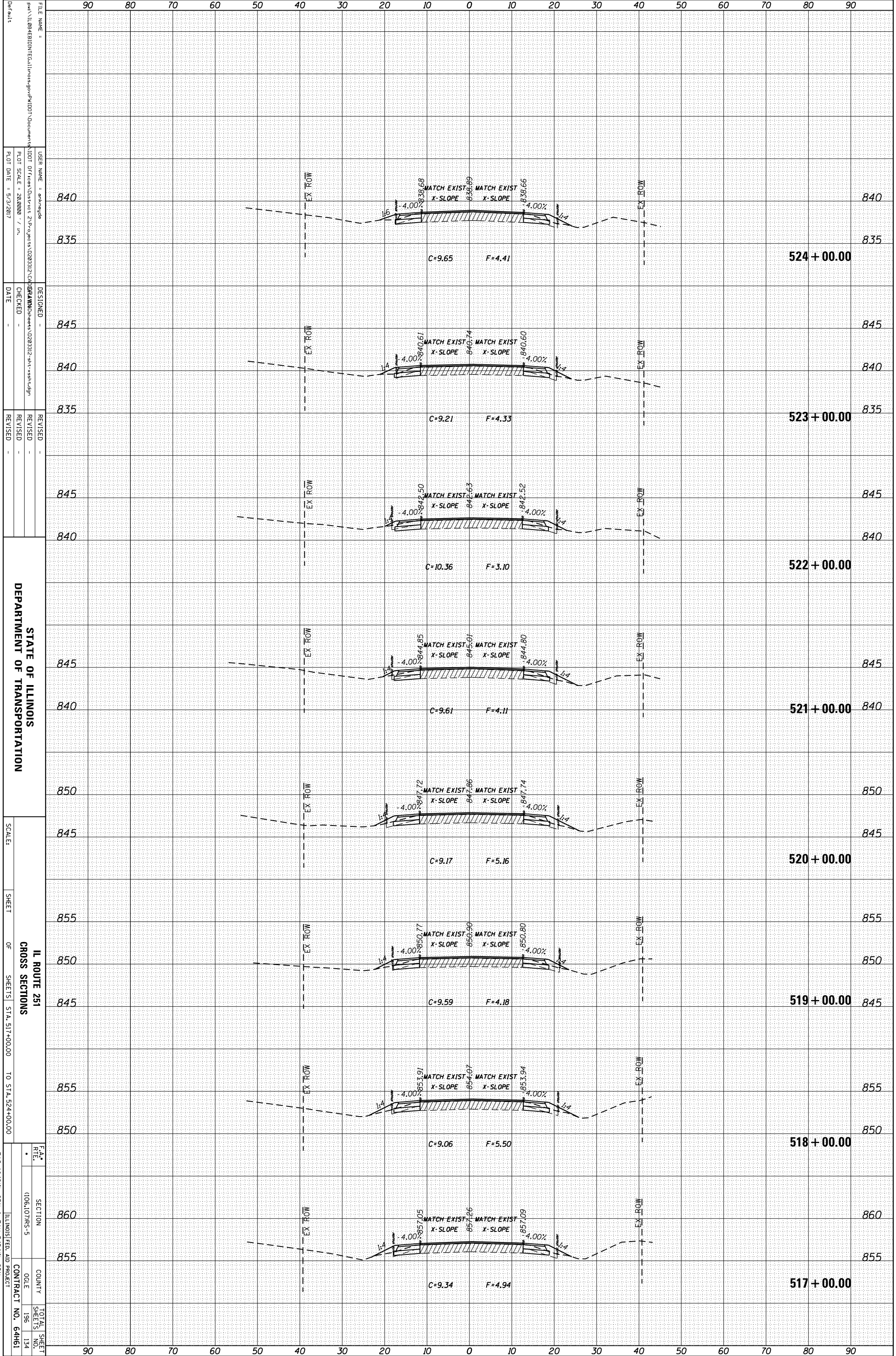
SECTION 1006.107/MS-5
 COUNTY ILLINOIS
 CONTRACT NO. 64H61

TOTAL SHEET NO. 133
 SHEET NO. 196

FAA ROUTE 251 & FAU 5454/IL 251

ORIGINAL SURVEY	SURVEYED	BY	DATE
NOTE BOOK	PLOTTED		
	TEMPLATE		
	AREAS		
	AREAS CHECKED		

FINAL SURVEY	SURVEYED	BY	DATE
NOTE BOOK	PLOTTED		
	TEMPLATE		
	AREAS		
	AREAS CHECKED		



STATE OF ILLINOIS
DEPARTMENT OF TRANSPORTATION

IL ROUTE 251
CROSS SECTIONS

SCALE: 1"=40' HORIZONTAL, 1"=4' VERTICAL
SHEET 106 OF 134
SHEETS STA. 517+00.00 TO STA. 524+00.00
CONTRACT NO. 64H61
TOTAL SHEETS 196
SHEETS 134

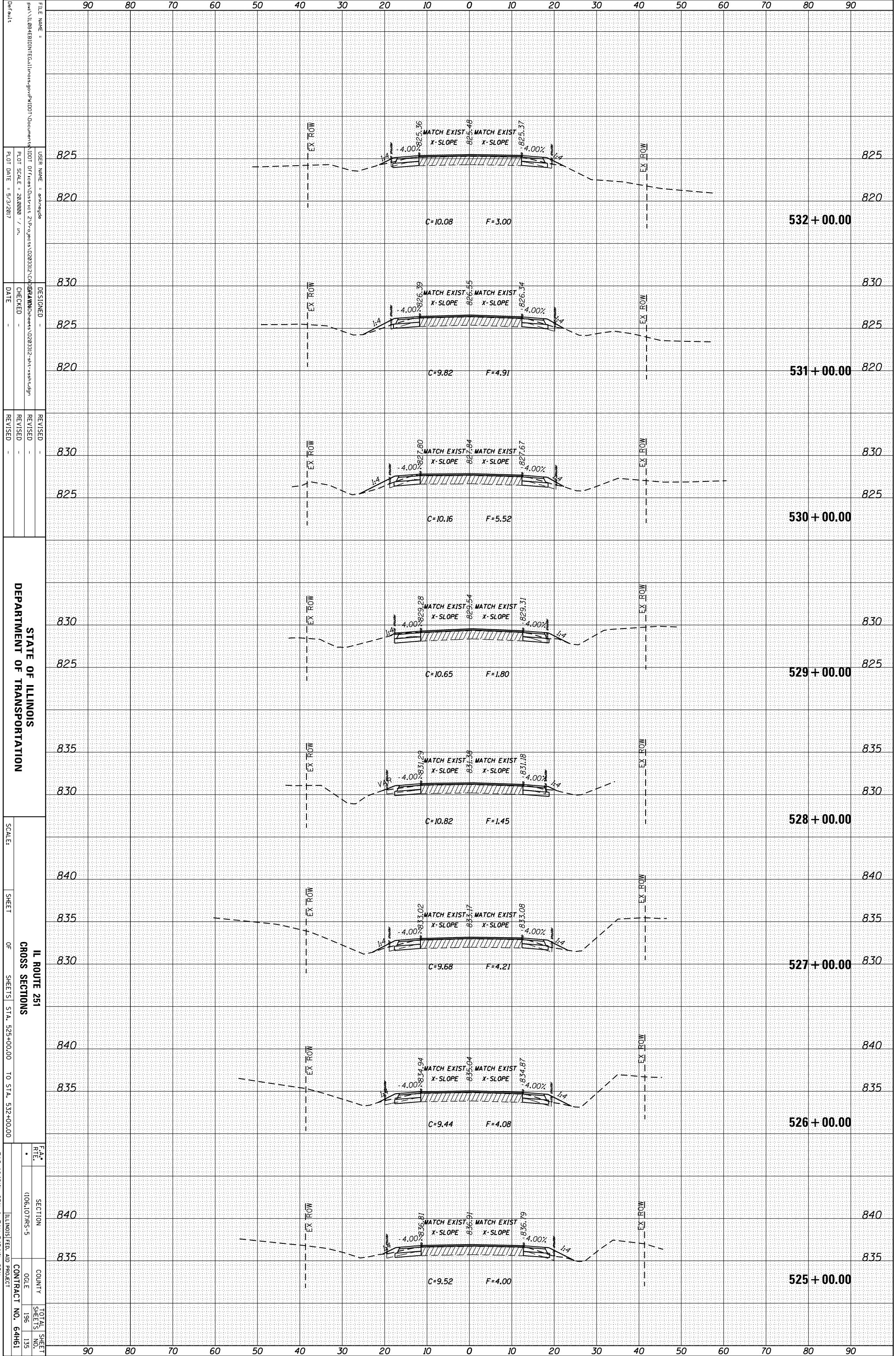
FAA SECTION 106.107(b)(5)
COUNTY COLE
TOTAL SHEETS 196
SHEETS 134

CONTRACT NO. 64H61

ILLINOIS FED. AID PROJECT

ORIGINAL SURVEY	SURVEYED	BY	DATE
NOTE BOOK	PLOTTED		
	TEMPLATE		
	AREAS		
	AREAS CHECKED		

FINAL SURVEY	SURVEYED	BY	DATE
NOTE BOOK	PLOTTED		
	TEMPLATE		
	AREAS		
	AREAS CHECKED		



FILE NAME = ...
 USER NAME = ...
 PLOT SCALE = 28.0000 / in.
 PLOT DATE = 5/3/2017

DESIGNED -
 CHECKED -
 DATE -

REVISIONS

STATE OF ILLINOIS
 DEPARTMENT OF TRANSPORTATION

SCALE: ...

SHEET OF SHEETS STA. 525+00.00 TO STA. 532+00.00

IL ROUTE 251
 CROSS SECTIONS

SECTION 1006.107/MS-5

COUNTY COLE

CONTRACT NO. 64H61

TOTAL SHEET SHEETS 196

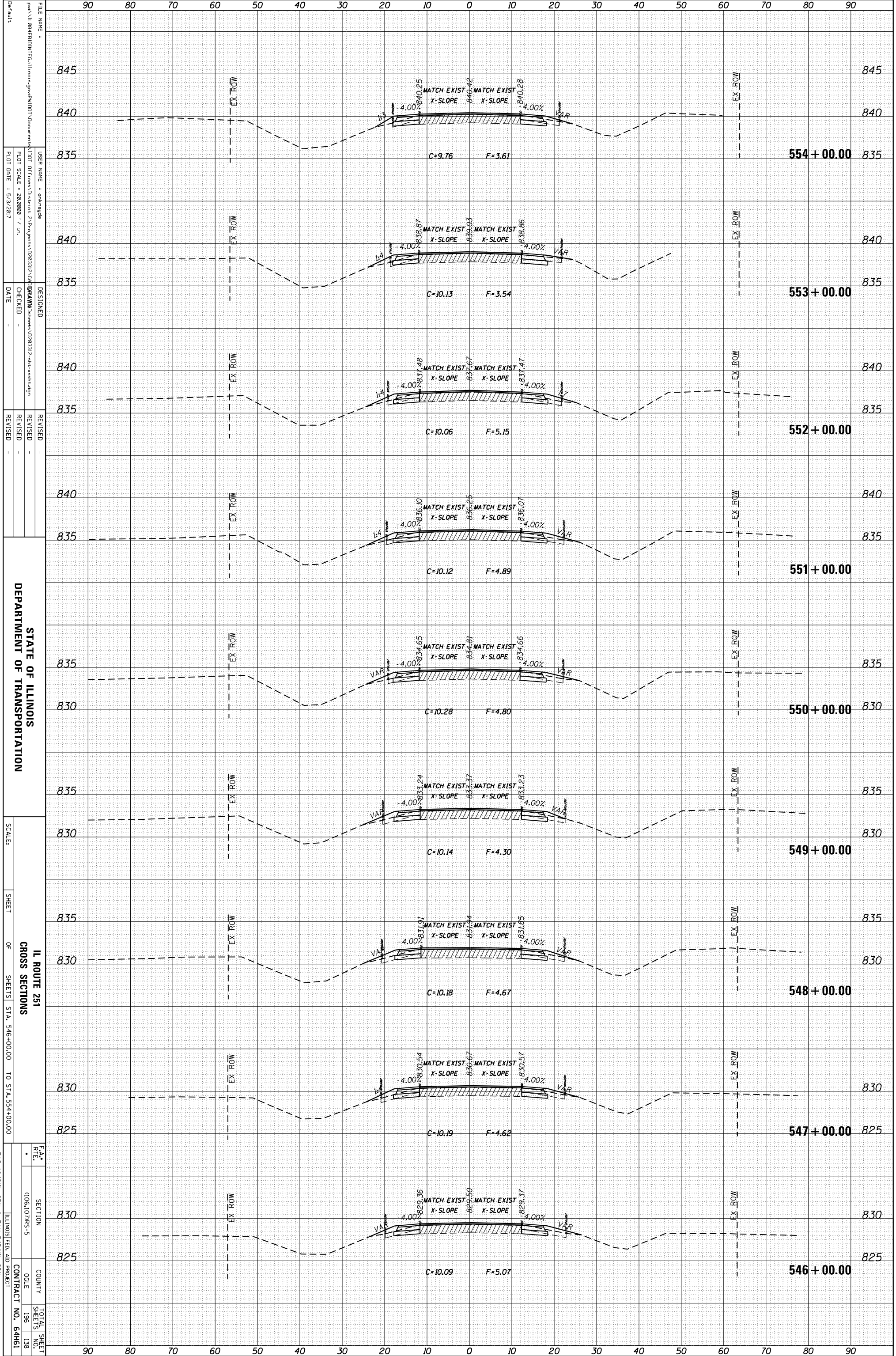
NO. 135

ILLINOIS FED. AID PROJECT

FAS 1042/IL 251 & FAU 5454/IL 251

ORIGINAL SURVEY	SURVEYED	BY	DATE
NOTE BOOK	PLOTTED		
	TEMPLATE		
	AREAS		
	AREAS CHECKED		

FINAL SURVEY	SURVEYED	BY	DATE
NOTE BOOK	PLOTTED		
	TEMPLATE		
	AREAS		
	AREAS CHECKED		



STATE OF ILLINOIS
DEPARTMENT OF TRANSPORTATION

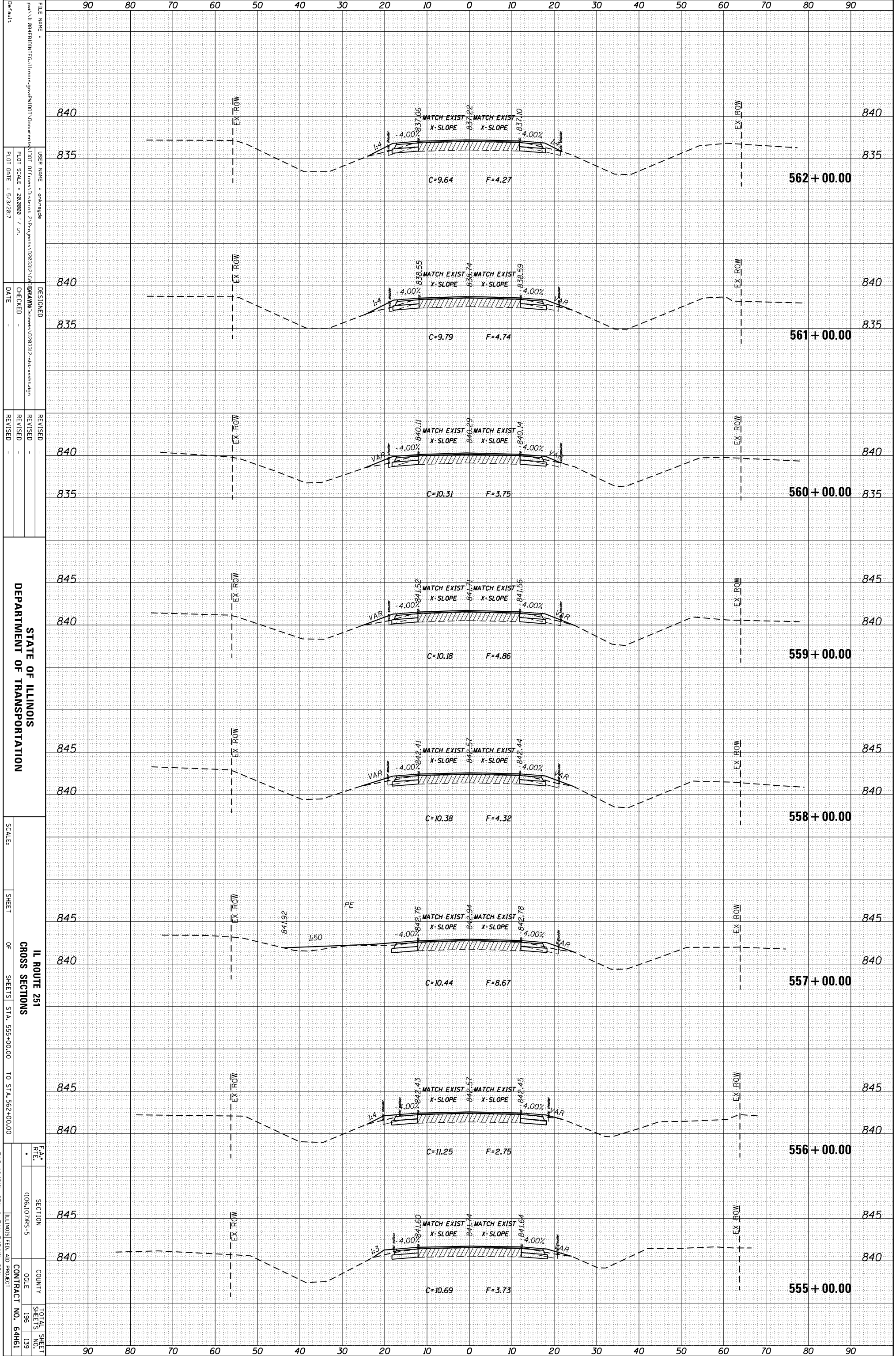
IL ROUTE 251
CROSS SECTIONS
SHEET OF SHEETS STA. 546+00.00 TO STA. 554+00.00

SECTION	1006.10/7MS-5
COUNTY	
CONTRACT NO.	64H61
TOTAL SHEETS	196
SHEETS NO.	138

* FAS 1042(ILL 251) & FAU 545(ILL 251)
ILLINOIS FED. AID PROJECT

ORIGINAL SURVEY	SURVEYED	BY	DATE
NOTE BOOK	PLOTTED		
	TEMPLATE		
	AREAS		
	AREAS CHECKED		

FINAL SURVEY	SURVEYED	BY	DATE
NOTE BOOK	PLOTTED		
	TEMPLATE		
	AREAS		
	AREAS CHECKED		

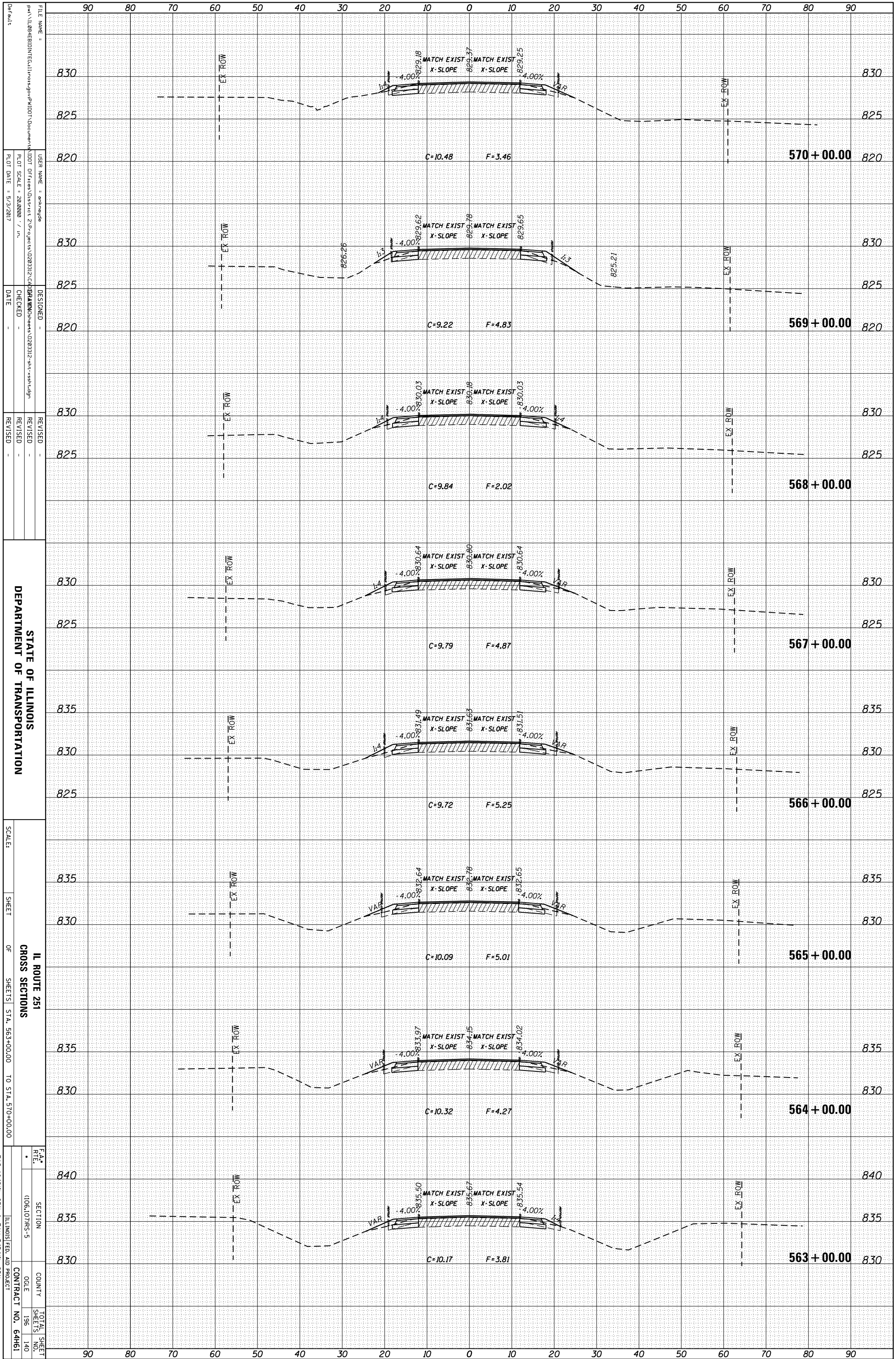


FILE NAME:
 USER NAME:
 PLOT SCALE:
 PLOT DATE:
 DESIGNED:
 CHECKED:
 DATE:
 REVISIONS:
 REVISION:
 REVISION:
 REVISION:
 REVISION:
 DEPARTMENT OF TRANSPORTATION
 SCALE:
 SHEET OF SHEETS
 STA. 555+00.00 TO STA. 562+00.00
 IL ROUTE 251
 CROSS SECTIONS
 SECTION NO.
 COUNTY
 CONTRACT NO.
 TOTAL SHEETS: 196
 SHEETS: 139
 ILLINOIS FED. AID PROJECT

* FAS 1042(ILL 251) & FAU 545(ILL 251)

ORIGINAL SURVEY	SURVEYED _____	BY _____	DATE _____
NOTE BOOK	PLOTTED _____		
	TEMPLATE _____		
	AREAS _____		
	CHECKED _____		

FINAL SURVEY	SURVEYED _____	BY _____	DATE _____
NOTE BOOK	PLOTTED _____		
	TEMPLATE _____		
	AREAS _____		
	CHECKED _____		



STATE OF ILLINOIS
DEPARTMENT OF TRANSPORTATION

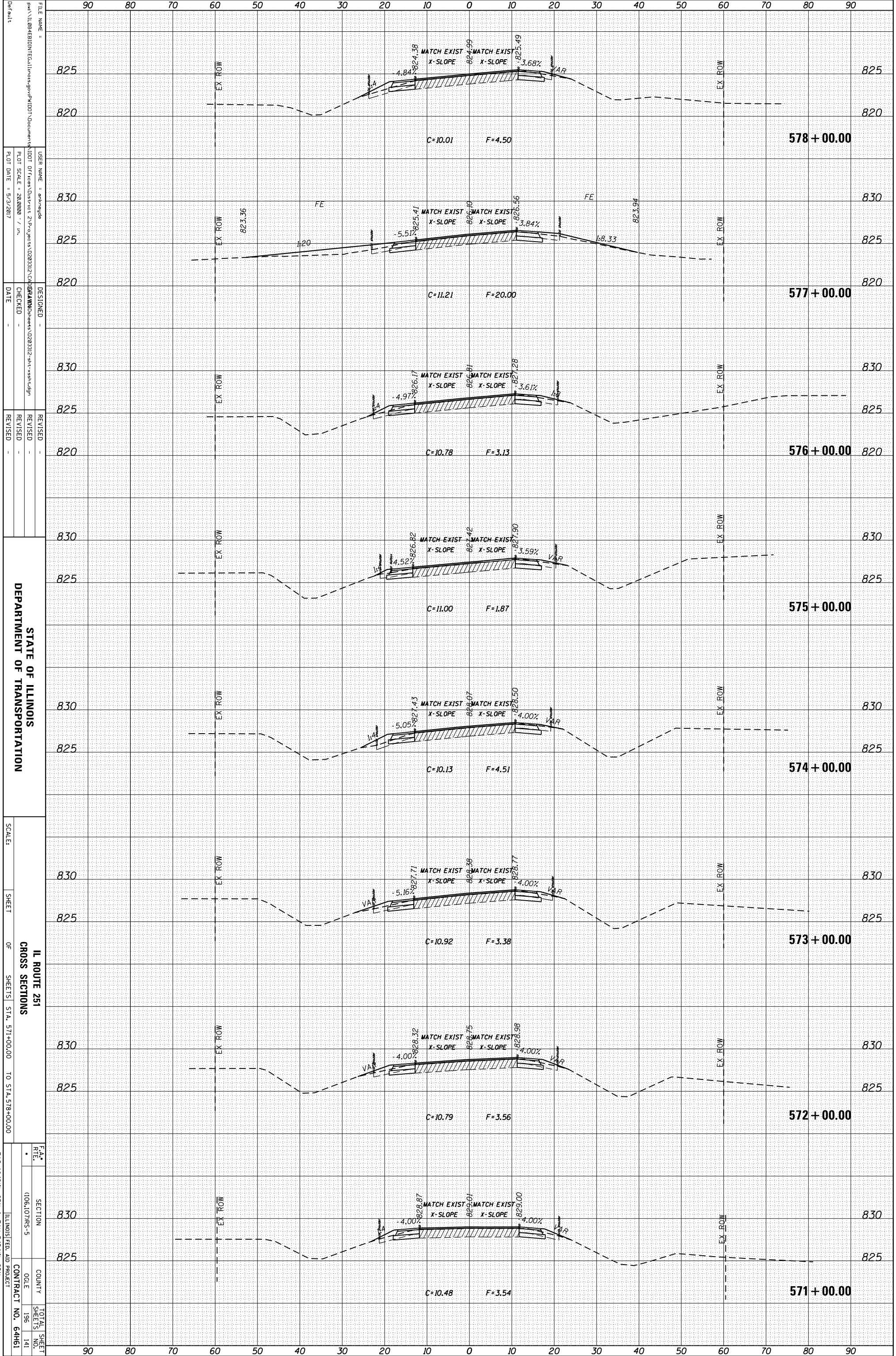
IL ROUTE 251
CROSS SECTIONS
SHEETS STA. 563+00.00 TO STA. 570+00.00

FILE NAME	PROJECT	DATE
USER NAME	DESIGNED	DATE
PLLOT SCALE	CHECKED	DATE
PLLOT DATE	REVISOR	DATE
	REVISOR	DATE
	REVISOR	DATE

* FAS 1042(ILL 251) & FAU 545(ILL 251)

ORIGINAL SURVEY	SURVEYED	BY	DATE
NOTE BOOK	PLOTTED		
	TEMPLATE		
	AREAS		
	CHECKED		

FINAL SURVEY	SURVEYED	BY	DATE
NOTE BOOK	PLOTTED		
	TEMPLATE		
	AREAS		
	CHECKED		

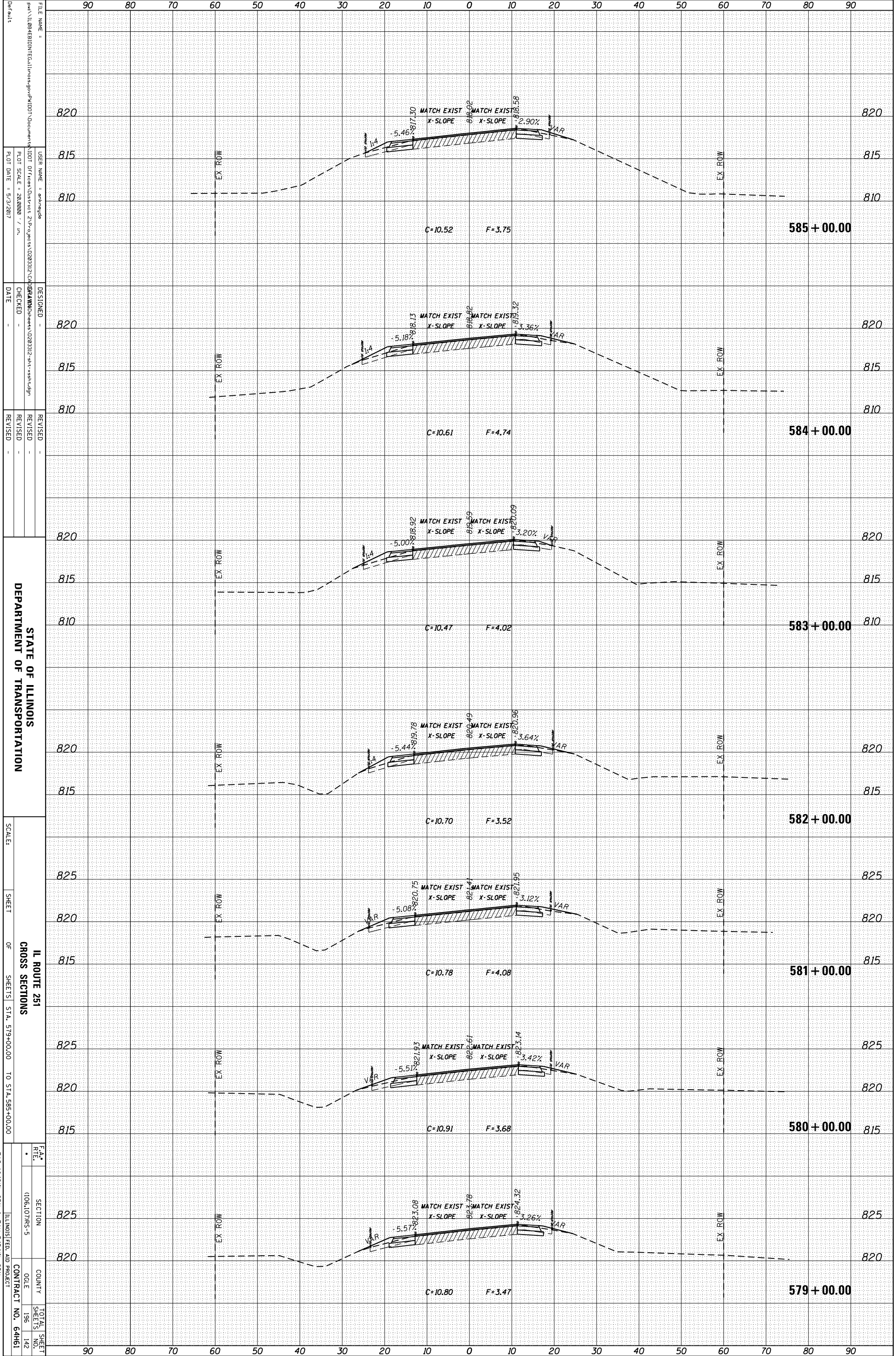


FILE NAME: ...
 USER NAME: ...
 PLOT SCALE: 28,000 / in.
 PLOT DATE: 5/3/2017
 CHECKED: ...
 DATE: ...
 REVISIONS: ...
 DEPARTMENT OF TRANSPORTATION
 SCALE: ...
 SHEET OF SHEETS STA. 571+00.00 TO STA. 578+00.00
 IL ROUTE 251 CROSS SECTIONS
 SECTION 1006.10/7MS-5
 COUNTY ...
 CONTRACT NO. 64H61
 TOTAL SHEET NO. 196
 SHEETS 141
 ILLINOIS FED. AID PROJECT

* FAS 1042/IL 251 & FAU 5454/IL 251

ORIGINAL SURVEY	SURVEYED _____	BY _____	DATE _____
NOTE BOOK	PLOTTED _____		
	TEMPLATE _____		
	AREAS _____		
	CHECKED _____		

FINAL SURVEY	SURVEYED _____	BY _____	DATE _____
NOTE BOOK	PLOTTED _____		
	TEMPLATE _____		
	AREAS _____		
	CHECKED _____		



FILE NAME:
 USER NAME:
 PLOT SCALE: 28,000 / 1" = 100'
 PLOT DATE: 5/3/2017

DESIGNED:
 CHECKED:
 DATE:
 REVISIONS:

STATE OF ILLINOIS
 DEPARTMENT OF TRANSPORTATION

SCALE:
 SHEET OF SHEETS STA. 579+00.00 TO STA. 585+00.00

IL ROUTE 251
 CROSS SECTIONS

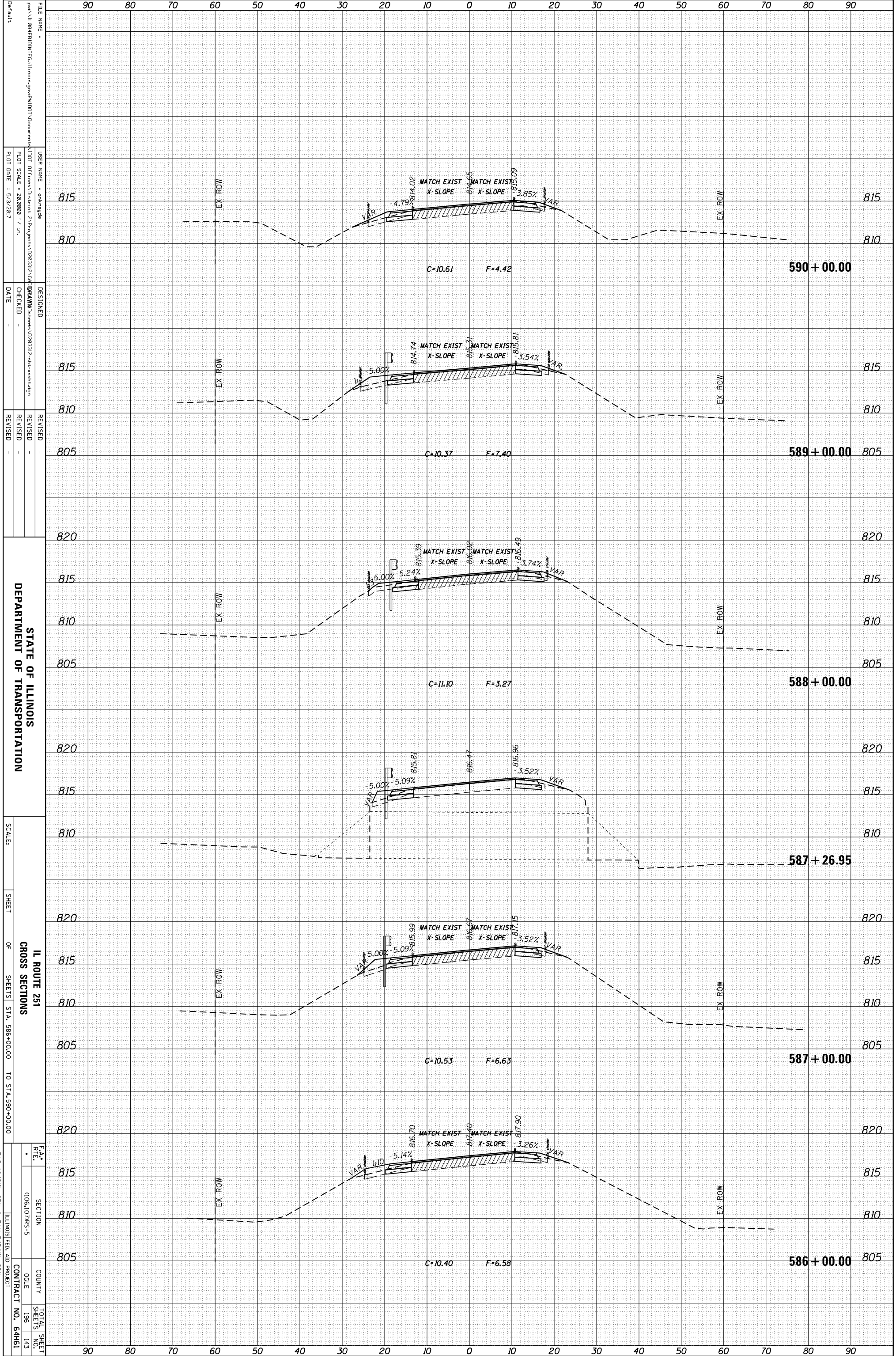
SECTION: 1006.107/MS-5
 COUNTY:
 OGLE 196 142
 CONTRACT NO. 64H61

TOTAL SHEET NO. 142

* FAS 1042/IL 251 & FAU 5454/IL 251

ORIGINAL SURVEY	SURVEYED	BY	DATE
NOTE BOOK	PLOTTED		
	TEMPLATE		
	AREAS		
	CHECKED		

FINAL SURVEY	SURVEYED	BY	DATE
NOTE BOOK	PLOTTED		
	TEMPLATE		
	AREAS		
	CHECKED		

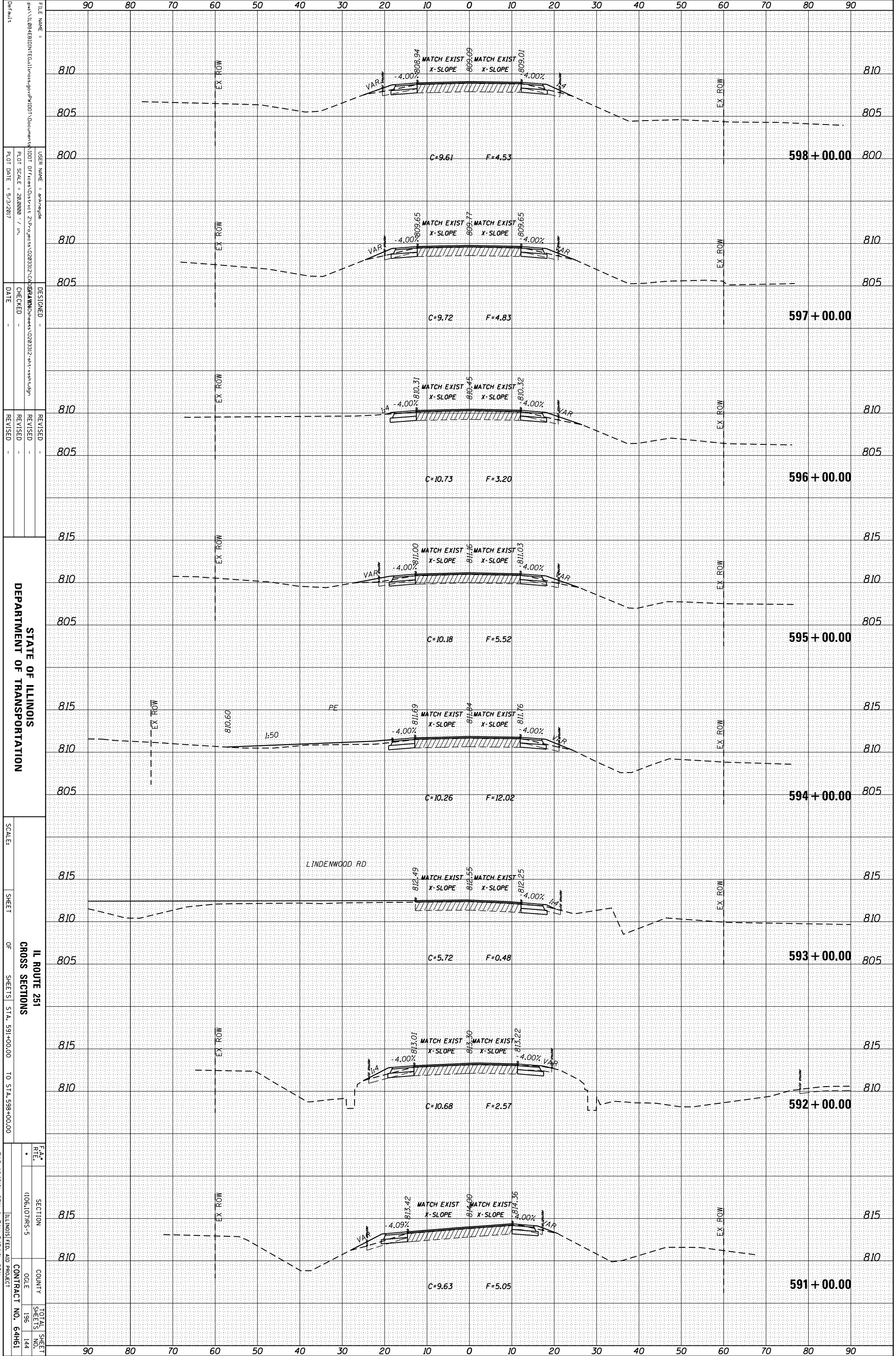


FILE NAME: ...
 USER NAME: ...
 PLOT SCALE: 28,000 / in.
 PLOT DATE: 5/3/2017
 DESIGNED: ...
 CHECKED: ...
 DATE: ...
 REVISIONS: ...
 DEPARTMENT OF TRANSPORTATION
 SCALE: ...
 SHEET OF SHEETS STA. 586+00.00 TO STA. 590+00.00
 IL ROUTE 251
 CROSS SECTIONS
 TOTAL SHEET NO. 196
 SHEETS 143
 CONTRACT NO. 64H61
 ILLINOIS FED. AID PROJECT

* FAS 1042(ILL 251) & FAU 545(ILL 251)

ORIGINAL SURVEY	SURVEYED	BY	DATE
NOTE BOOK	PLOTTED		
	TEMPLATE		
	AREAS		
	CHECKED		

FINAL SURVEY	SURVEYED	BY	DATE
NOTE BOOK	PLOTTED		
	TEMPLATE		
	AREAS		
	CHECKED		

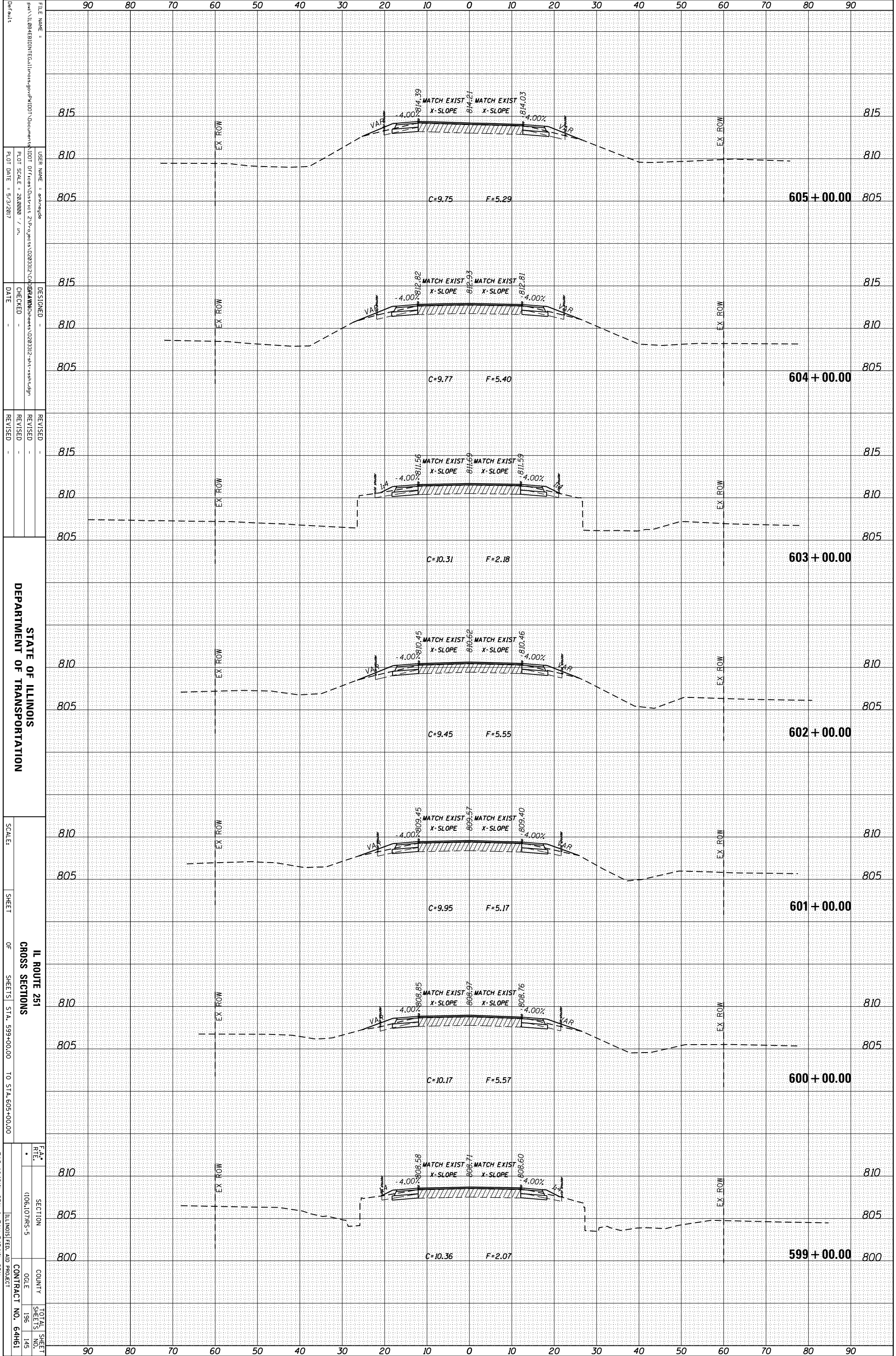


FILE NAME:
 USER NAME:
 PLOT SCALE:
 PLOT DATE:
 DESIGNED:
 CHECKED:
 DATE:
 REVISIONS:
 REVISION:
 DATE:
 DEPARTMENT OF TRANSPORTATION
 SCALE:
 SHEET OF SHEETS:
 STA. 591+00.00 TO STA. 598+00.00
 IL ROUTE 251
 CROSS SECTIONS
 SECTION:
 COUNTY:
 CONTRACT NO.:
 TOTAL SHEETS:
 SHEETS NO.:
 ILLINOIS FED. AID PROJECT

* FAS 1042(ILL 251) & FAU 545(ILL 251)

ORIGINAL SURVEY	SURVEYED	BY	DATE
NOTE BOOK	PLOTTED		
	TEMPLATE		
	AREAS		
	AREAS CHECKED		

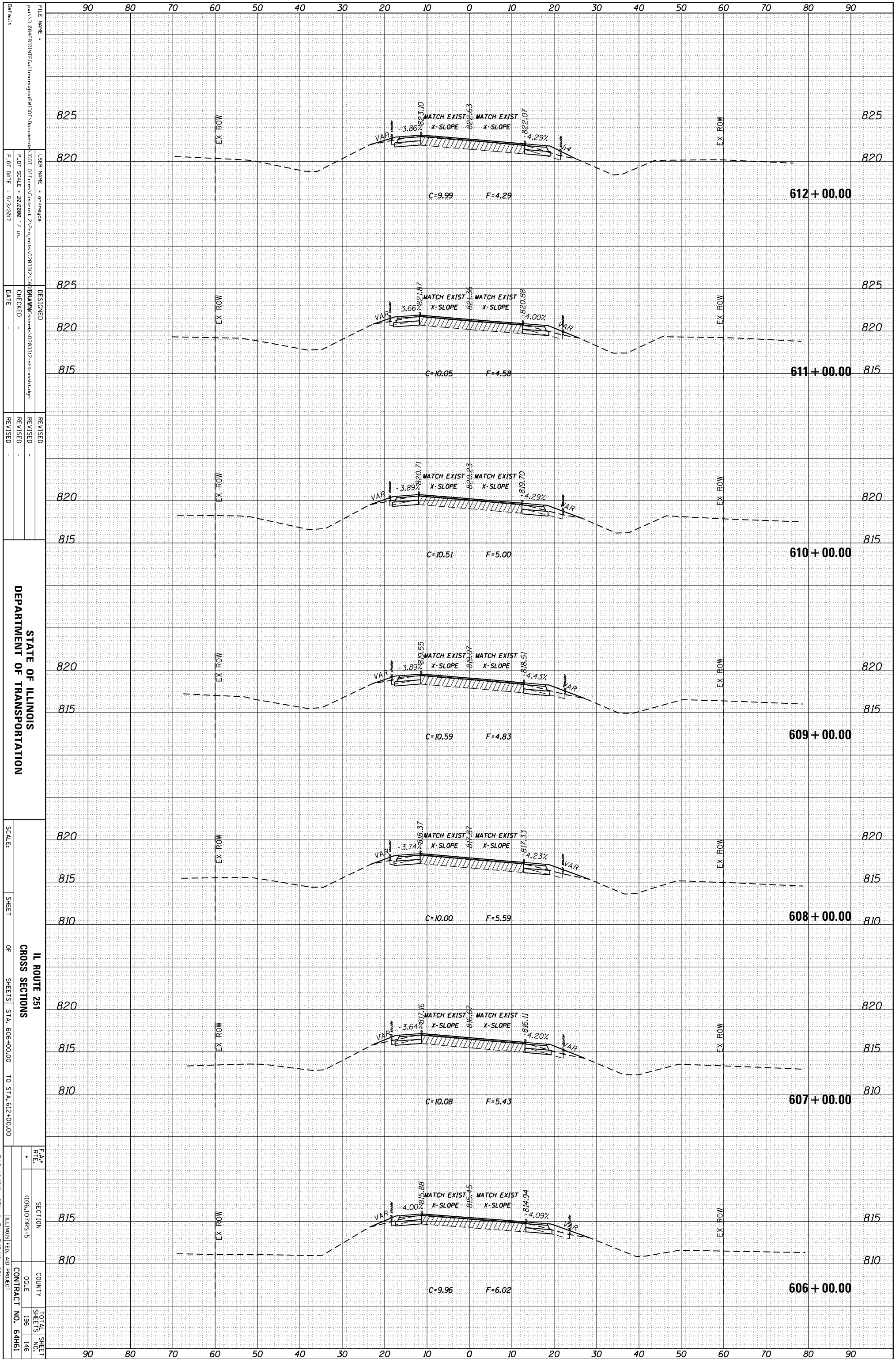
FINAL SURVEY	SURVEYED	BY	DATE
NOTE BOOK	PLOTTED		
	TEMPLATE		
	AREAS		
	AREAS CHECKED		



FILE NAME: ...
 USER NAME: ...
 PLOT SCALE: 28,000 / in.
 PLOT DATE: 5/3/2017
 DESIGNED: ...
 CHECKED: ...
 DATE: ...
 REVISIONS: ...
 DEPARTMENT OF TRANSPORTATION
 SCALE: ...
 SHEET OF SHEETS
 STA. 599+00.00 TO STA. 605+00.00
 IL ROUTE 251
 CROSS SECTIONS
 SECTION 1006.107/MS-5
 COUNTY ...
 SHEETS 196 OF 145
 CONTRACT NO. 64H61
 * FAS 1042(ILL 251) & FAU 5454(ILL 251)

ORIGINAL SURVEY	SURVEYED	BY	DATE
NOTE BOOK	PLOTTED		
	TEMPLATE		
	AREAS		
	CHECKED		

FINAL SURVEY	SURVEYED	BY	DATE
NOTE BOOK	PLOTTED		
	TEMPLATE		
	AREAS		
	CHECKED		



STATE OF ILLINOIS
DEPARTMENT OF TRANSPORTATION

IL ROUTE 251
CROSS SECTIONS
SHEETS STA. 606+00.00 TO STA. 612+00.00

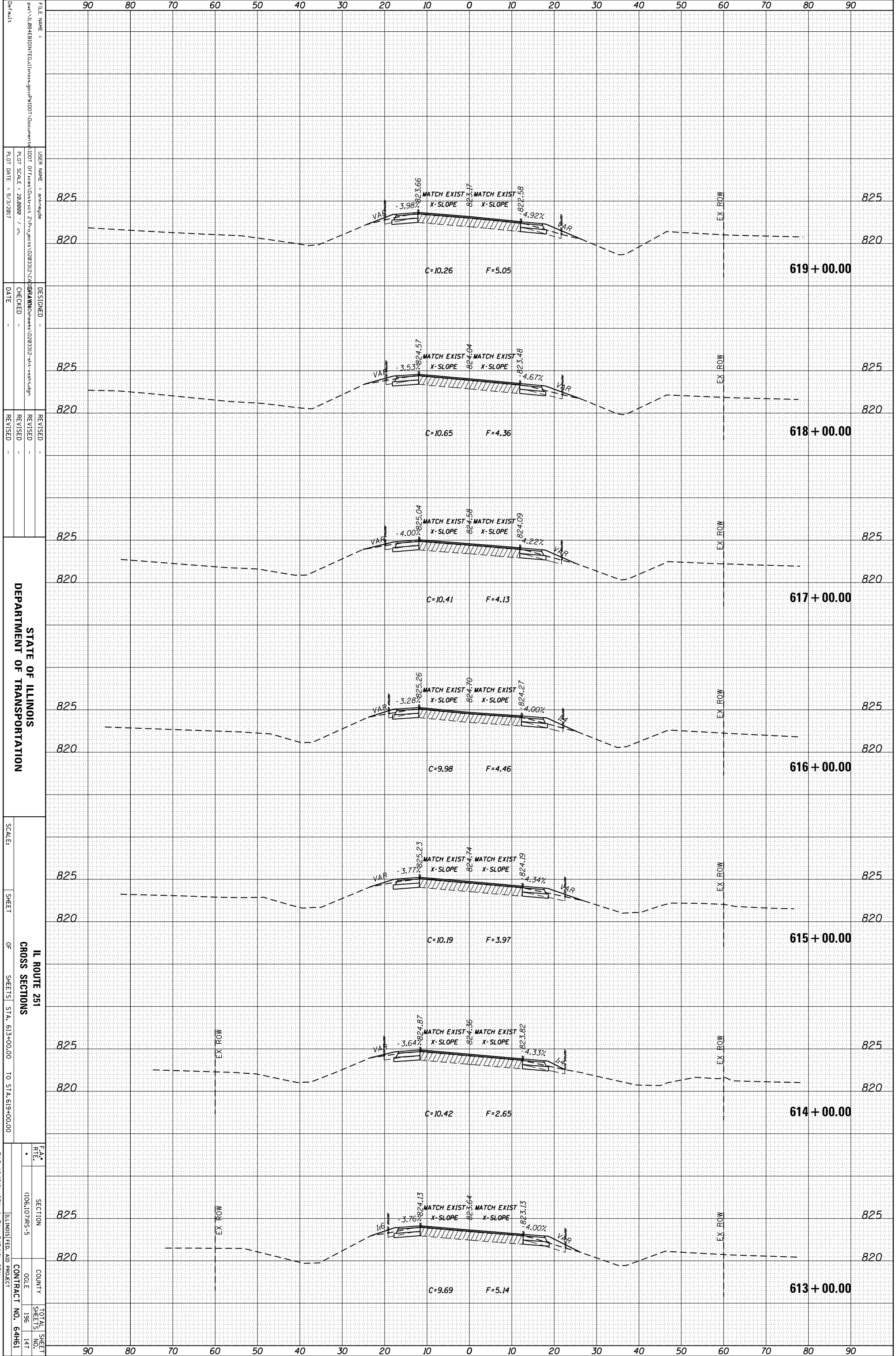
F.A. SECTION	COUNTY	TOTAL SHEETS
1006.10/7MS-5		196
		146
CONTRACT NO. 64H61		

* FAS 1042/IL 251 & FAU 5454/IL 251

ILLINOIS FED. AID PROJECT

ORIGINAL SURVEY	SURVEYED _____	BY _____	DATE _____
NOTE BOOK	PLOTTED _____		
	TEMPLATE _____		
	AREAS _____		
	CHECKED _____		

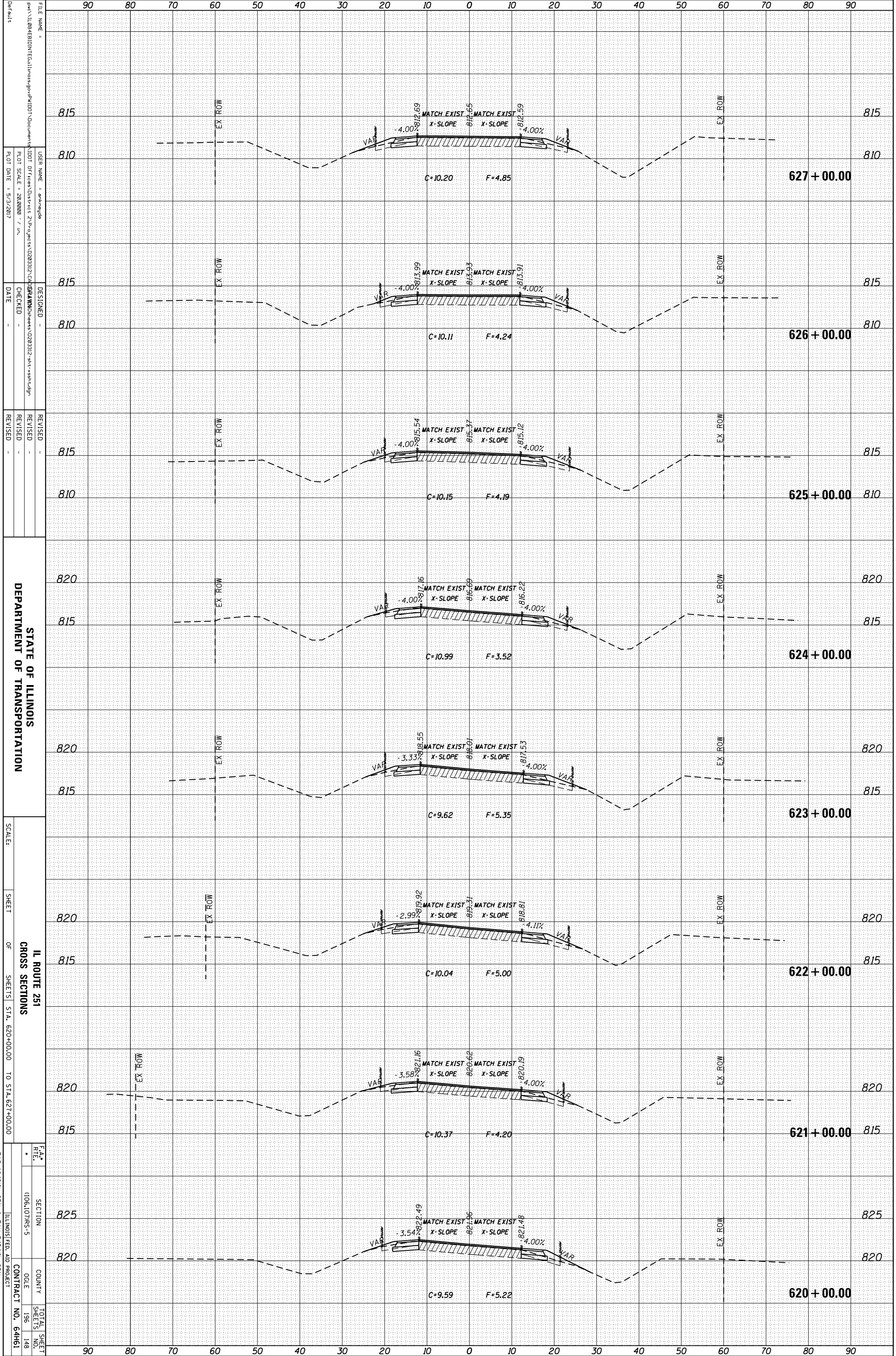
FINAL SURVEY	SURVEYED _____	BY _____	DATE _____
NOTE BOOK	PLOTTED _____		
	TEMPLATE _____		
	AREAS _____		
	CHECKED _____		



FILE NAME = ...
 USER NAME = ...
 PLOT SCALE = 28,000 / in.
 PLOT DATE = 5/3/2017
 DESIGNED -
 CHECKED -
 DATE -
 REVISIONS -
 REVISION -
 REVISION -
 DEPARTMENT OF TRANSPORTATION
 SCALE:
 SHEET OF SHEETS STA. 613+00.00 TO STA. 619+00.00
 IL ROUTE 251
 CROSS SECTIONS
 F.A. SECTION COUNTY TOTAL SHEET
 RTE. (106,107)MS-5 OGLE SHEETS NO.
 CONTRACT NO. 64H61
 ILLINOIS FED. AID PROJECT
 * FAS 1042(ILL 251) & FAU 5454(ILL 251)

ORIGINAL SURVEY	SURVEYED	BY	DATE
NOTE BOOK	PLOTTED		
	TEMPLATE		
	AREAS		
	CHECKED		

FINAL SURVEY	SURVEYED	BY	DATE
NOTE BOOK	PLOTTED		
	TEMPLATE		
	AREAS		
	CHECKED		



STATE OF ILLINOIS
DEPARTMENT OF TRANSPORTATION

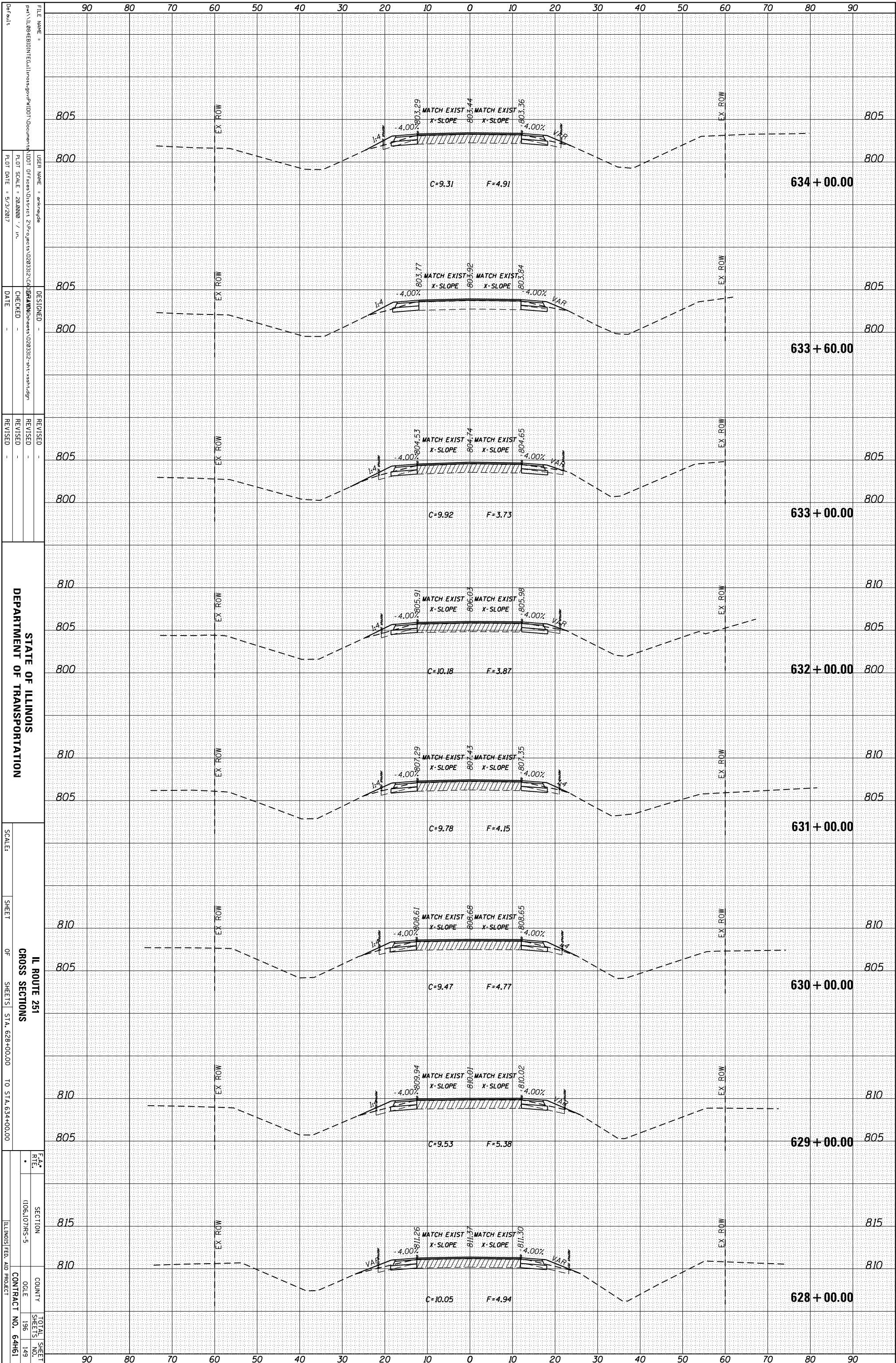
IL ROUTE 251
CROSS SECTIONS
SHEET OF SHEETS STA. 620+00.00 TO STA. 627+00.00

SECTION	COUNTY	TOTAL SHEETS
1006.107MS-5	ILLINOIS FED. AID PROJECT	196
		148
CONTRACT NO. 64H61		

* FAS 1042(ILL 251) & FAU 5454(ILL 251)

ORIGINAL SURVEY	SURVEYED	BY	DATE
NOTE BOOK	PLOTTED		
	TEMPLATE		
	AREAS		
	CHECKED		

FINAL SURVEY	SURVEYED	BY	DATE
NOTE BOOK	PLOTTED		
	TEMPLATE		
	AREAS		
	CHECKED		



STATE OF ILLINOIS
DEPARTMENT OF TRANSPORTATION

IL ROUTE 251
CROSS SECTIONS
SHEETS STA. 628+00.00 TO STA. 634+00.00

SECTION 1006.107/MS-5
COUNTY ILLINOIS
CONTRACT NO. 64H61

FAA RTF 1006.107/MS-5
TOTAL SHEETS 196
SHEETS NO. 149

IL ROUTE 251 & FAU 5454(ILL 251)
ILLINOIS FED. AID PROJECT

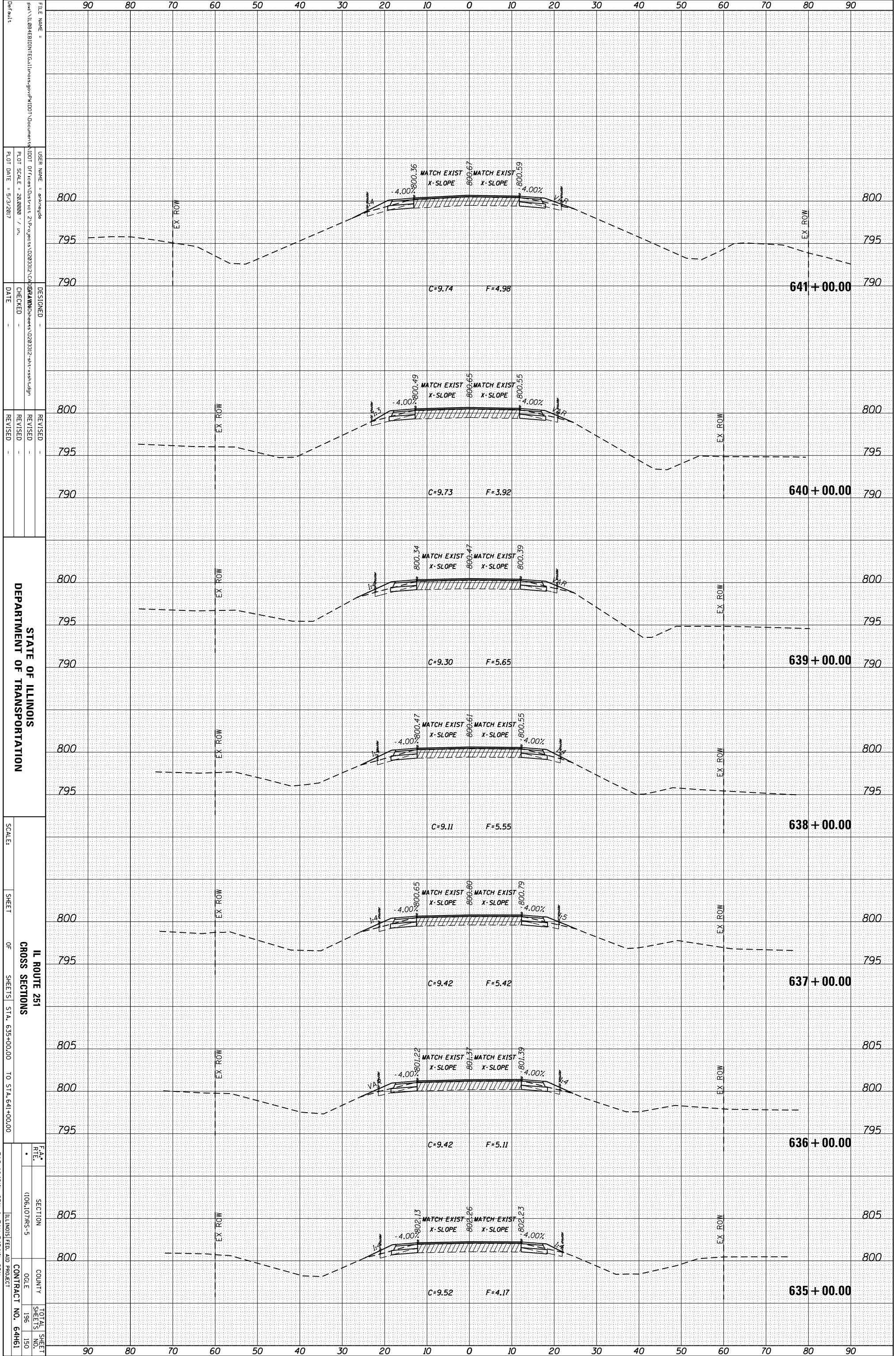
FILE NAME: ...
USER NAME: ...
PLOT SCALE: 28.0000 / in.
PLOT DATE: 5/3/2017

DESIGNED: ...
CHECKED: ...
DATE: ...

REVISIONS:
REVISION NO. 1
REVISION DATE: ...

ORIGINAL SURVEY	SURVEYED	BY	DATE
NOTE BOOK	PLOTTED		
	TEMPLATE		
	AREAS		
	CHECKED		

FINAL SURVEY	SURVEYED	BY	DATE
NOTE BOOK	PLOTTED		
	TEMPLATE		
	AREAS		
	CHECKED		



FILE NAME:
 USER NAME:
 PLOT SCALE:
 PLOT DATE:
 DESIGNED:
 CHECKED:
 DATE:
 REVISIONS:
 REVISION:
 REVISION:
 REVISION:
 REVISION:
 SCALE:
 SHEET OF SHEETS:
 STA. 635+00.00 TO STA. 641+00.00

STATE OF ILLINOIS
 DEPARTMENT OF TRANSPORTATION

IL ROUTE 251
 CROSS SECTIONS

SECTION:
 COUNTY:
 CONTRACT NO. 64H61

FAA RTE.
 SECTION:
 COUNTY:
 CONTRACT NO. 64H61

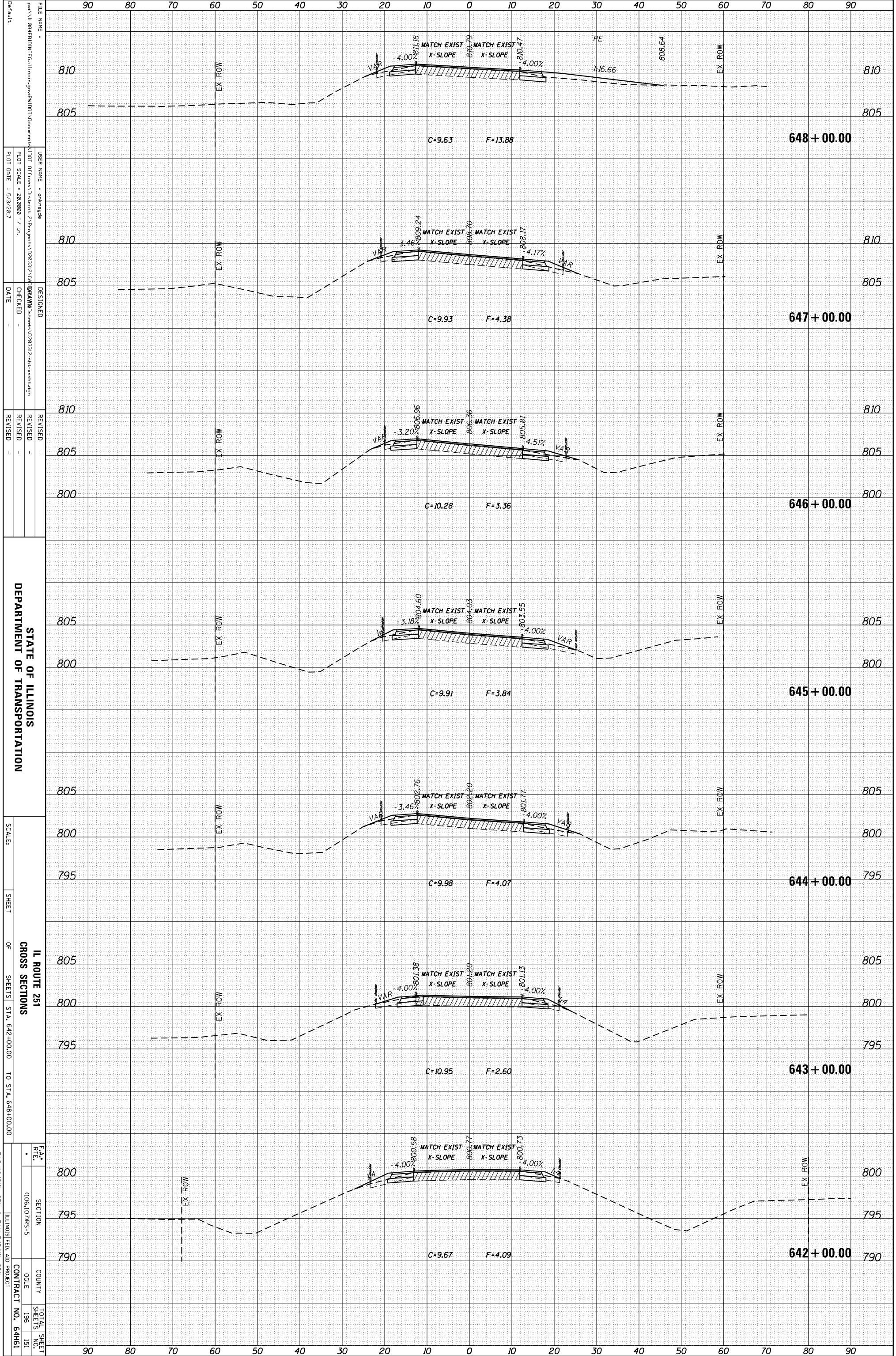
IL ROUTE 251
 CROSS SECTIONS

SECTION:
 COUNTY:
 CONTRACT NO. 64H61

* FAS 1042(ILL 251) & FAU 545(ILL 251)

ORIGINAL SURVEY	SURVEYED	BY	DATE
NOTE BOOK	PLOTTED		
	TEMPLATE		
	AREAS		
	CHECKED		

FINAL SURVEY	SURVEYED	BY	DATE
NOTE BOOK	PLOTTED		
	TEMPLATE		
	AREAS		
	CHECKED		



STATE OF ILLINOIS
DEPARTMENT OF TRANSPORTATION

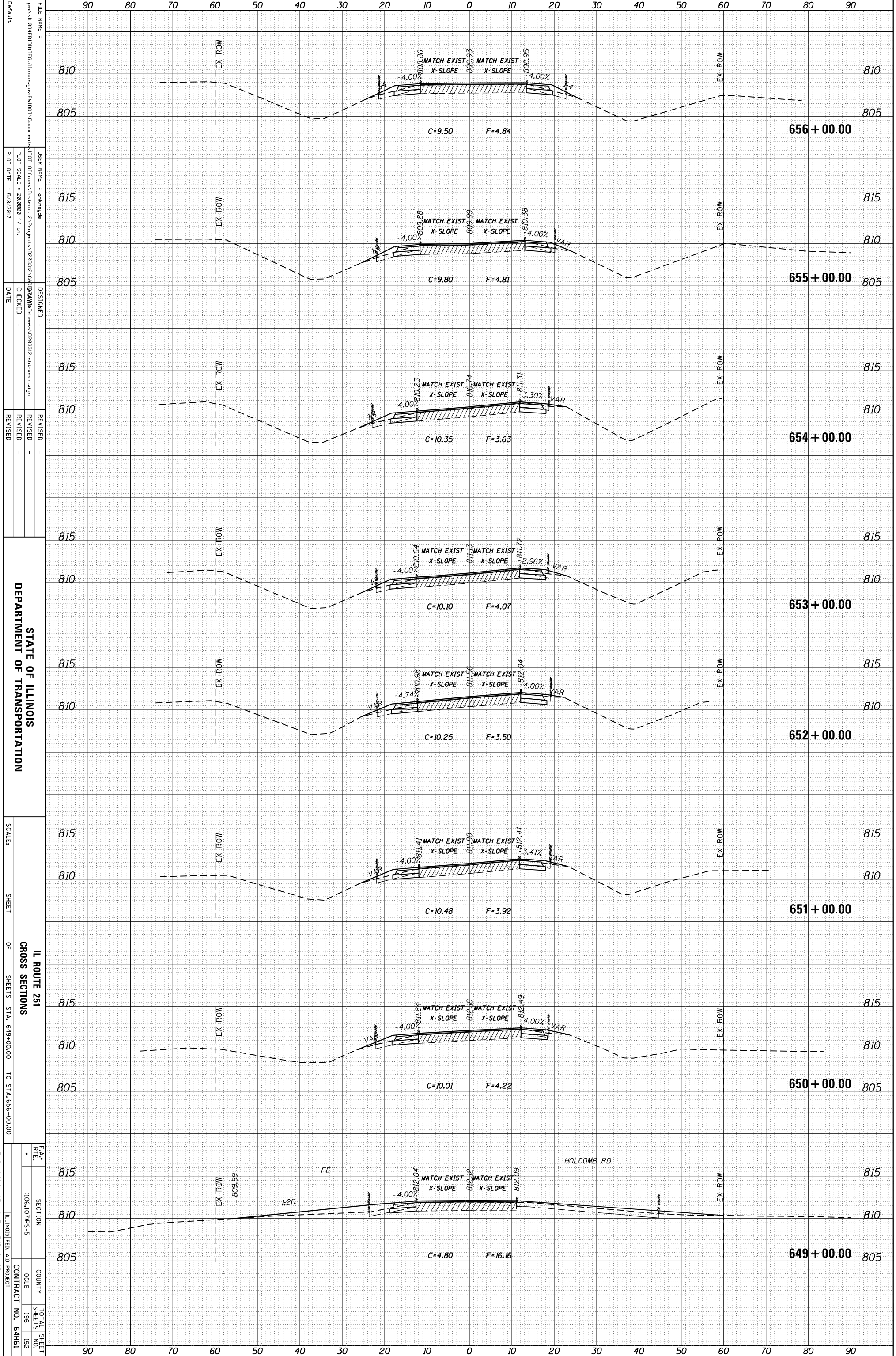
IL ROUTE 251
CROSS SECTIONS
SHEETS STA. 642+00.00 TO STA. 648+00.00

SECTION	COUNTY	TOTAL SHEETS
1006.10/7MS-5	ILLINOIS FED. AID PROJECT	196
		151
CONTRACT NO. 64H61		

* FAS 1042(ILL 251) & FAU 545(ILL 251)

ORIGINAL SURVEY	SURVEYED	BY	DATE
NOTE BOOK	PLOTTED		
	TEMPLATE		
	AREAS		
	CHECKED		

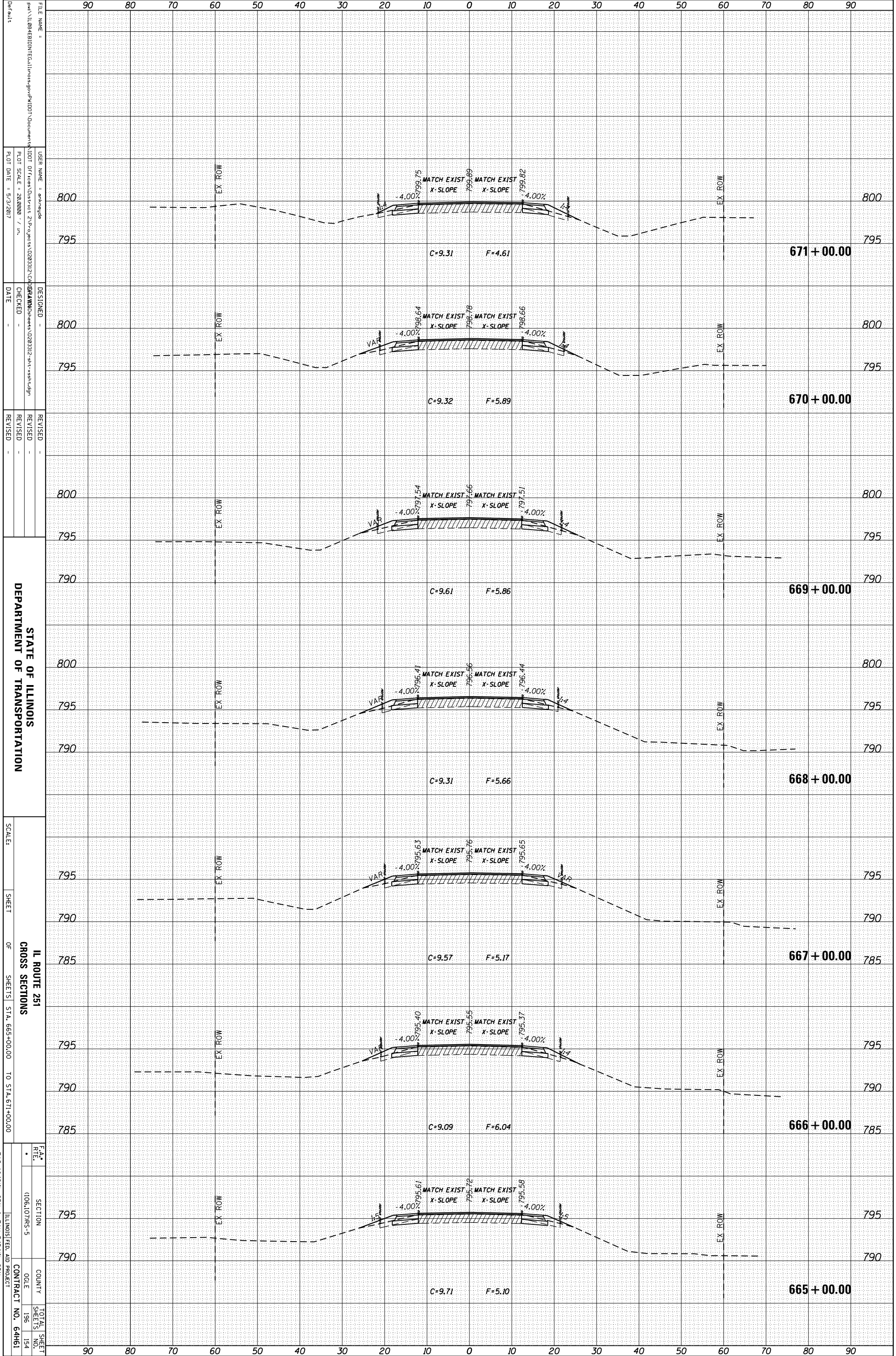
FINAL SURVEY	SURVEYED	BY	DATE
NOTE BOOK	PLOTTED		
	TEMPLATE		
	AREAS		
	CHECKED		



FILE NAME: ...
 USER NAME: ...
 PLOT SCALE: 28.0000 / in.
 PLOT DATE: 5/3/2017
 CHECKED: ...
 DATE: ...
 REVISIONS: ...
 DEPARTMENT OF TRANSPORTATION
 SCALE: ...
 SHEET OF SHEETS STA. 649+00.00 TO STA. 656+00.00
 IL ROUTE 251 CROSS SECTIONS
 COUNTY: ...
 SHEETS: 196
 SHEET NO.: 152
 CONTRACT NO.: 64H61
 * FAS 1042(ILL 251) & FAU 5454(ILL 251)

ORIGINAL SURVEY	SURVEYED	BY	DATE
NOTE BOOK	PLOTTED		
	TEMPLATE		
	AREAS		
	CHECKED		

FINAL SURVEY	SURVEYED	BY	DATE
NOTE BOOK	PLOTTED		
	TEMPLATE		
	AREAS		
	CHECKED		



FILE NAME = ...
 USER NAME = ...
 PLOT SCALE = 28.0000 / in.
 PLOT DATE = 5/3/2017

DESIGNED -
 CHECKED -
 DATE -

REVISOR -
 REVISION -

STATE OF ILLINOIS
 DEPARTMENT OF TRANSPORTATION

SCALE:
 SHEET OF SHEETS STA. 665+00.00 TO STA. 671+00.00

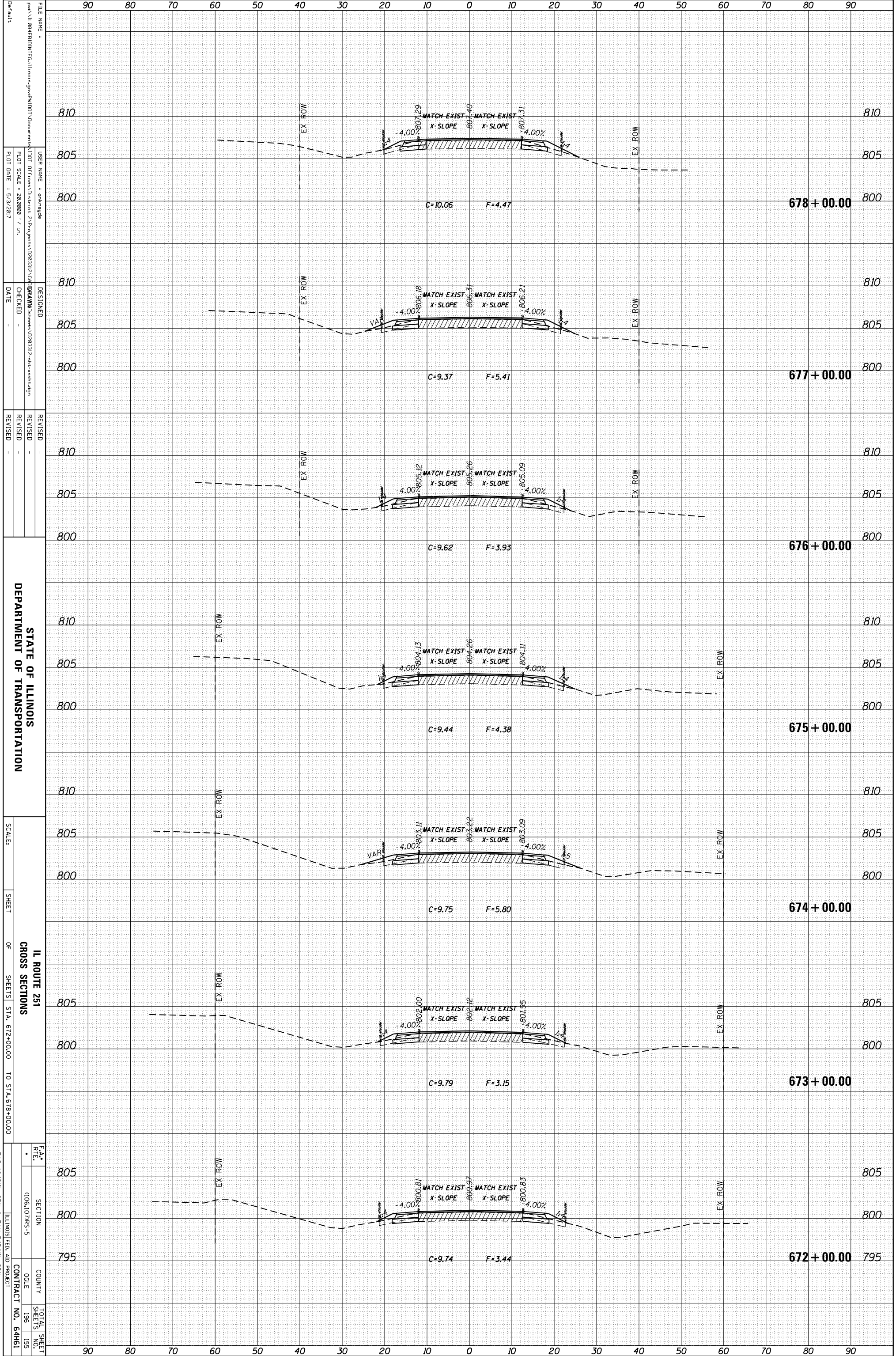
IL ROUTE 251
 CROSS SECTIONS

SECTION 1006.10/7MS-5
 COUNTY OGLE
 SHEETS 196 154
 CONTRACT NO. 64H61

IL ROUTE 251 & FAU 5454ILL 251
 ILLINOIS FED. AID PROJECT

ORIGINAL SURVEY	SURVEYED _____	BY _____	DATE _____
NOTE BOOK	PLOTTED _____		
	TEMPLATE _____		
	AREAS _____		
	CHECKED _____		

FINAL SURVEY	SURVEYED _____	BY _____	DATE _____
NOTE BOOK	PLOTTED _____		
	TEMPLATE _____		
	AREAS _____		
	CHECKED _____		



FILE NAME = ...
 USER NAME = ...
 PLOT SCALE = 28.0000 / in.
 PLOT DATE = 5/3/2017

DESIGNED -
 CHECKED -
 DATE -

REVISOR -
 REVISION -
 REVISION -

STATE OF ILLINOIS
 DEPARTMENT OF TRANSPORTATION

SCALE:
 SHEET OF SHEETS STA. 672+00.00 TO STA. 678+00.00

IL ROUTE 251
 CROSS SECTIONS

SECTION 1006.107/MS-5
 COUNTY OGLE
 CONTRACT NO. 64H61

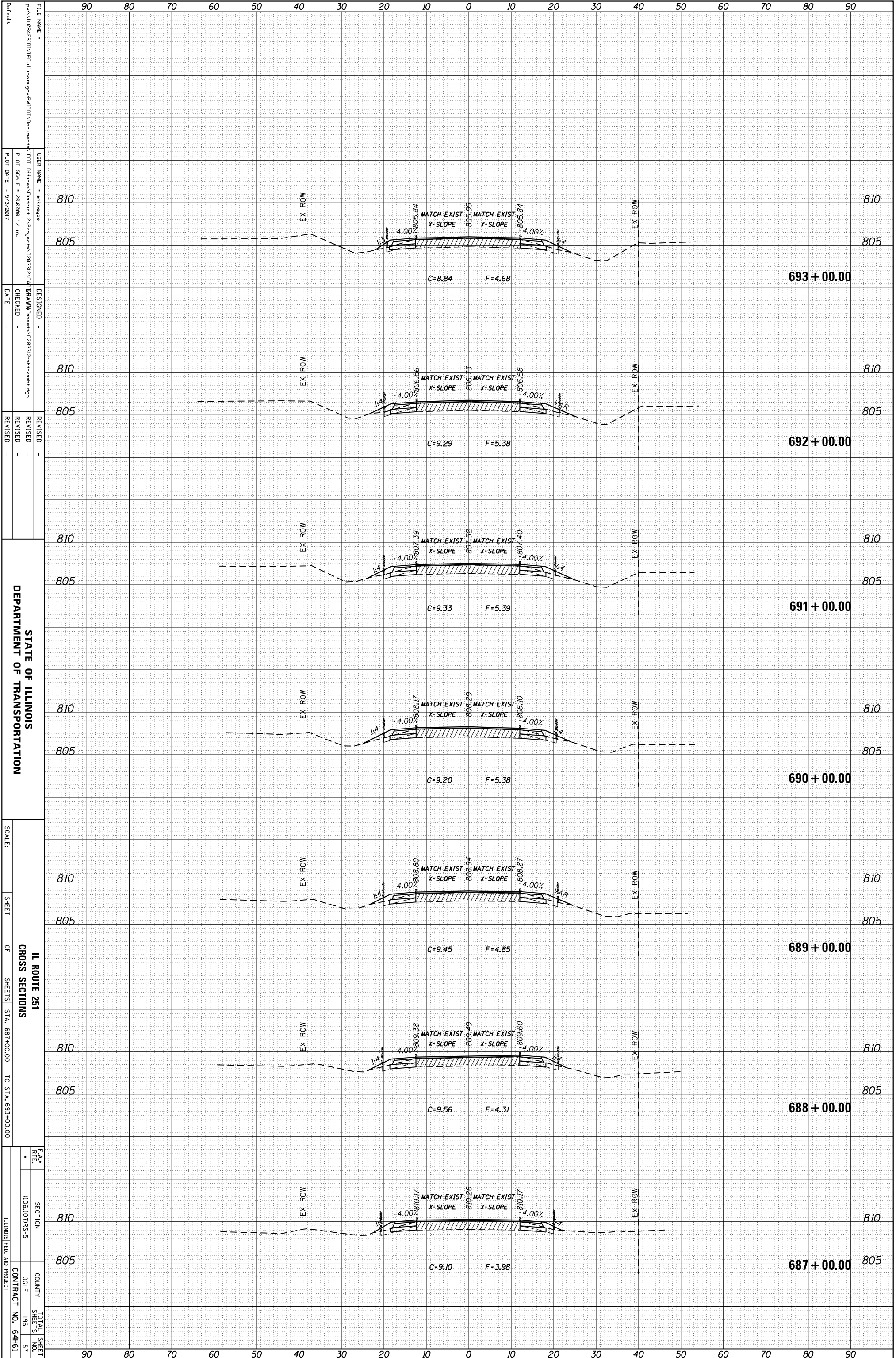
TOTAL SHEET NO. 155
 SHEET NO. 196

FAA AID PROJECT
 ILLINOIS FED. AID PROJECT

FAA 1042/IL 251 & FAU 5454/IL 251

ORIGINAL SURVEY	SURVEYED _____	BY _____	DATE _____
NOTE BOOK	PLOTTED _____		
	TEMPLATE _____		
	AREAS _____		
	AREAS CHECKED _____		

FINAL SURVEY	SURVEYED _____	BY _____	DATE _____
NOTE BOOK	PLOTTED _____		
	TEMPLATE _____		
	AREAS _____		
	AREAS CHECKED _____		



FILE NAME: ...
 USER NAME: ...
 PLOT SCALE: 28,000 / 1 in.
 PLOT DATE: 5/3/2017
 DESIGNED: ...
 CHECKED: ...
 DATE: ...
 REVISIONS: ...
 REVISION 1: ...
 REVISION 2: ...
 REVISION 3: ...

STATE OF ILLINOIS
 DEPARTMENT OF TRANSPORTATION

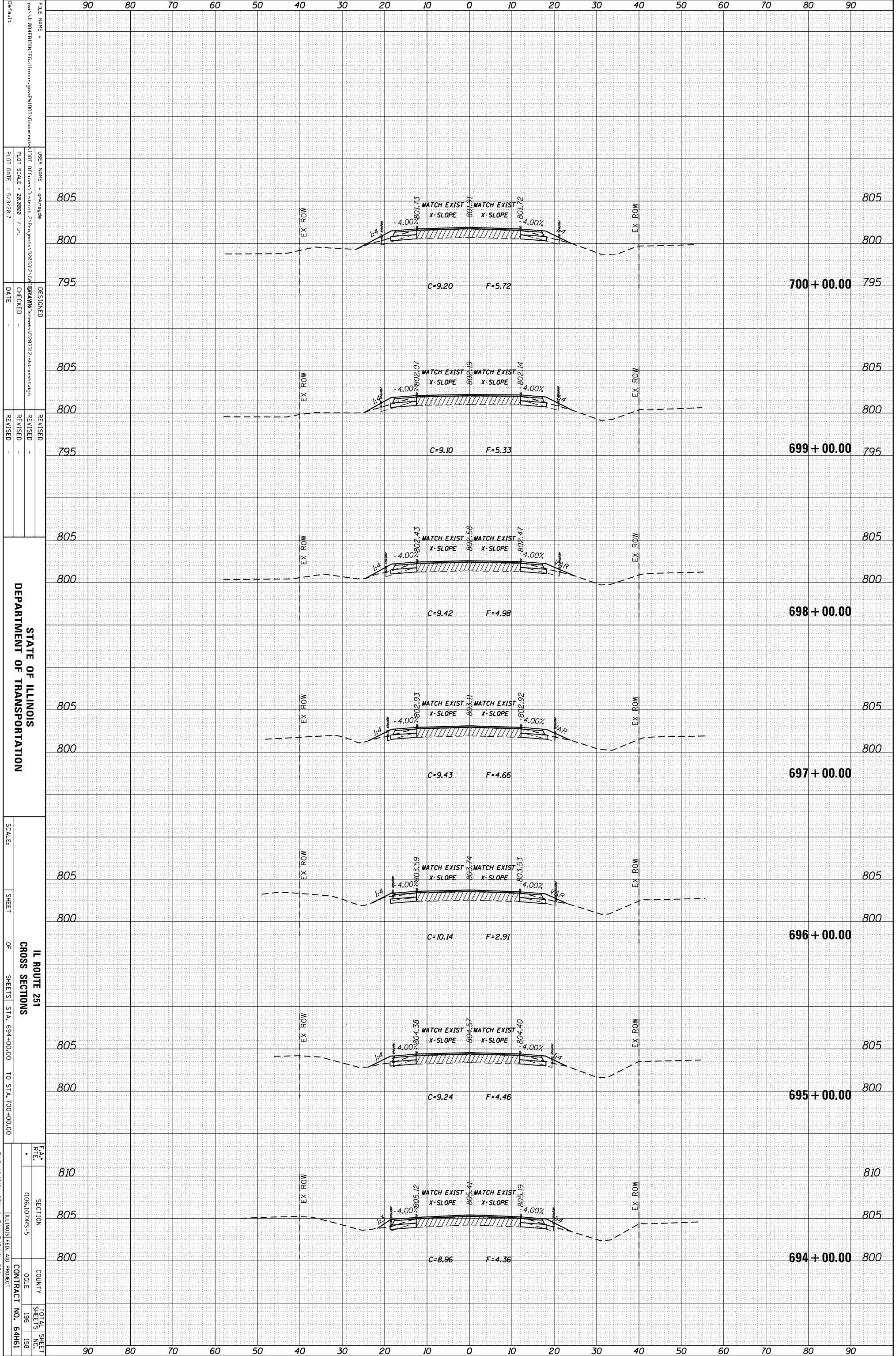
SCALE: ...
 SHEET OF SHEETS STA. 687+00.00 TO STA. 693+00.00

IL ROUTE 251
 CROSS SECTIONS
 SECTION 1006.10/7MS-5
 COUNTY ...
 CONTRACT NO. 64H61

* FAS 1042/IL 251 & FAU 5454/IL 251

ORIGINAL SURVEY	SURVEYED	BY	DATE
NOTE BOOK	PLOTTED		
	TEMPLATE		
	AREAS		
	AREAS CHECKED		

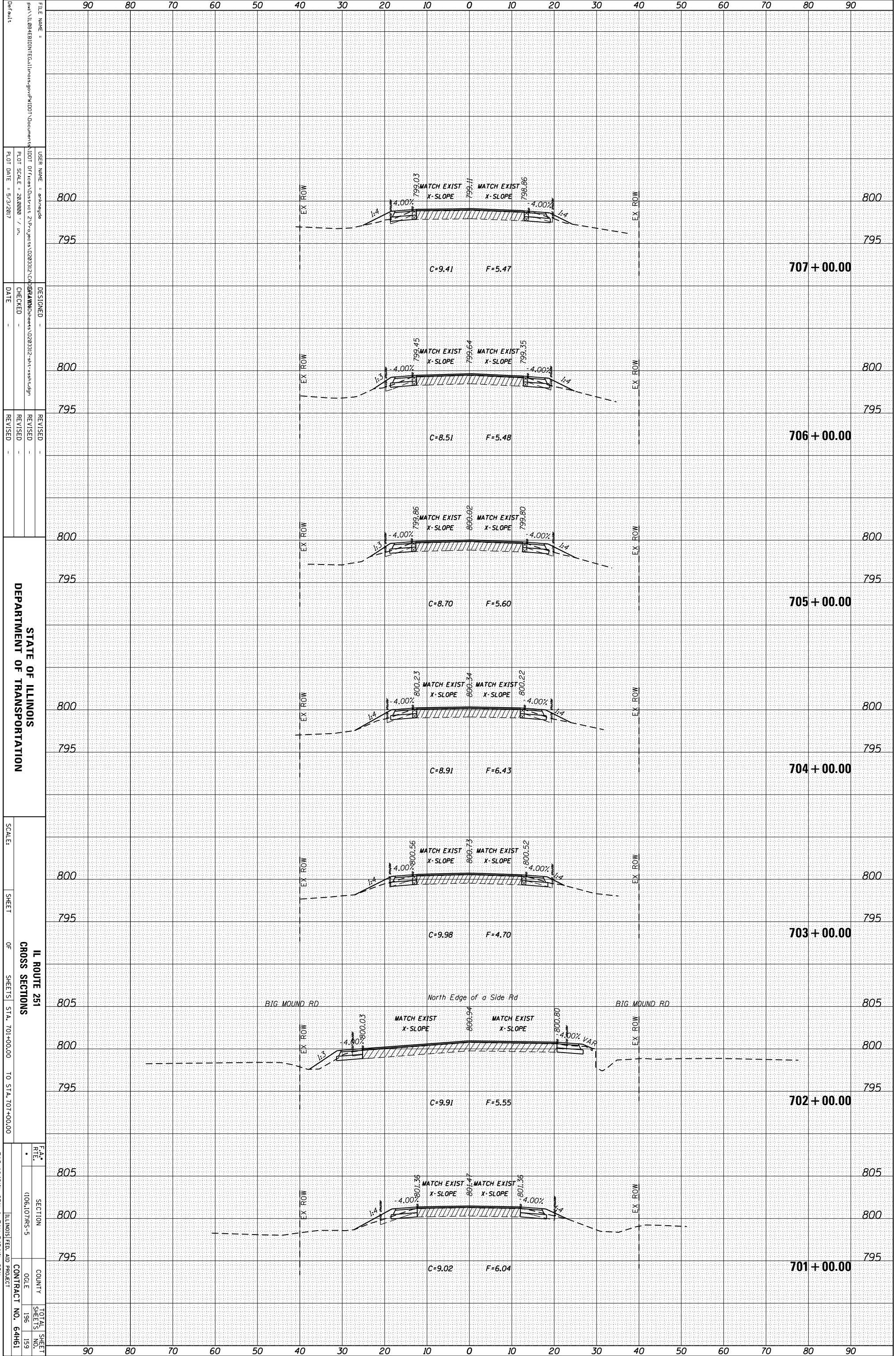
FINAL SURVEY	SURVEYED	BY	DATE
NOTE BOOK	PLOTTED		
	TEMPLATE		
	AREAS		
	AREAS CHECKED		



FILE NAME = ...
 USER NAME = ...
 PLOT SCALE = 28,000 / in.
 PLOT DATE = 5/3/2017
 DESIGNED -
 CHECKED -
 DATE -
 REVISIONS -
 REVISION -
 REVISION -
 REVISION -
 DEPARTMENT OF TRANSPORTATION
 SCALE:
 SHEET OF SHEETS STA. 694+00.00 TO STA. 700+00.00
 IL ROUTE 251
 CROSS SECTIONS
 SECTION 1006.10/7MS-5
 COUNTY
 CONTRACT NO. 64H61
 TOTAL SHEET NO. 196
 SHEET NO. 159
 ILLINOIS FED. AID PROJECT
 * FAS 1042(ILL 251) & FAU 5454(ILL 251)

ORIGINAL SURVEY	SURVEYED _____	BY _____	DATE _____
NOTE BOOK	PLOTTED _____		
	TEMPLATE _____		
	AREAS _____		
	CHECKED _____		

FINAL SURVEY	SURVEYED _____	BY _____	DATE _____
NOTE BOOK	PLOTTED _____		
	TEMPLATE _____		
	AREAS _____		
	CHECKED _____		



FILE NAME =
 USER NAME =
 PLOT SCALE = 28,8000 / in.
 PLOT DATE = 5/3/2017

DESIGNED -
 CHECKED -
 DATE -

REVISOR -
 REVISION -

STATE OF ILLINOIS
 DEPARTMENT OF TRANSPORTATION

SCALE:
 SHEET OF SHEETS STA. 701+00.00 TO STA. 707+00.00

IL ROUTE 251
 CROSS SECTIONS

SECTION 1006.107/MS-5
 COUNTY
 CONTRACT NO. 64H61

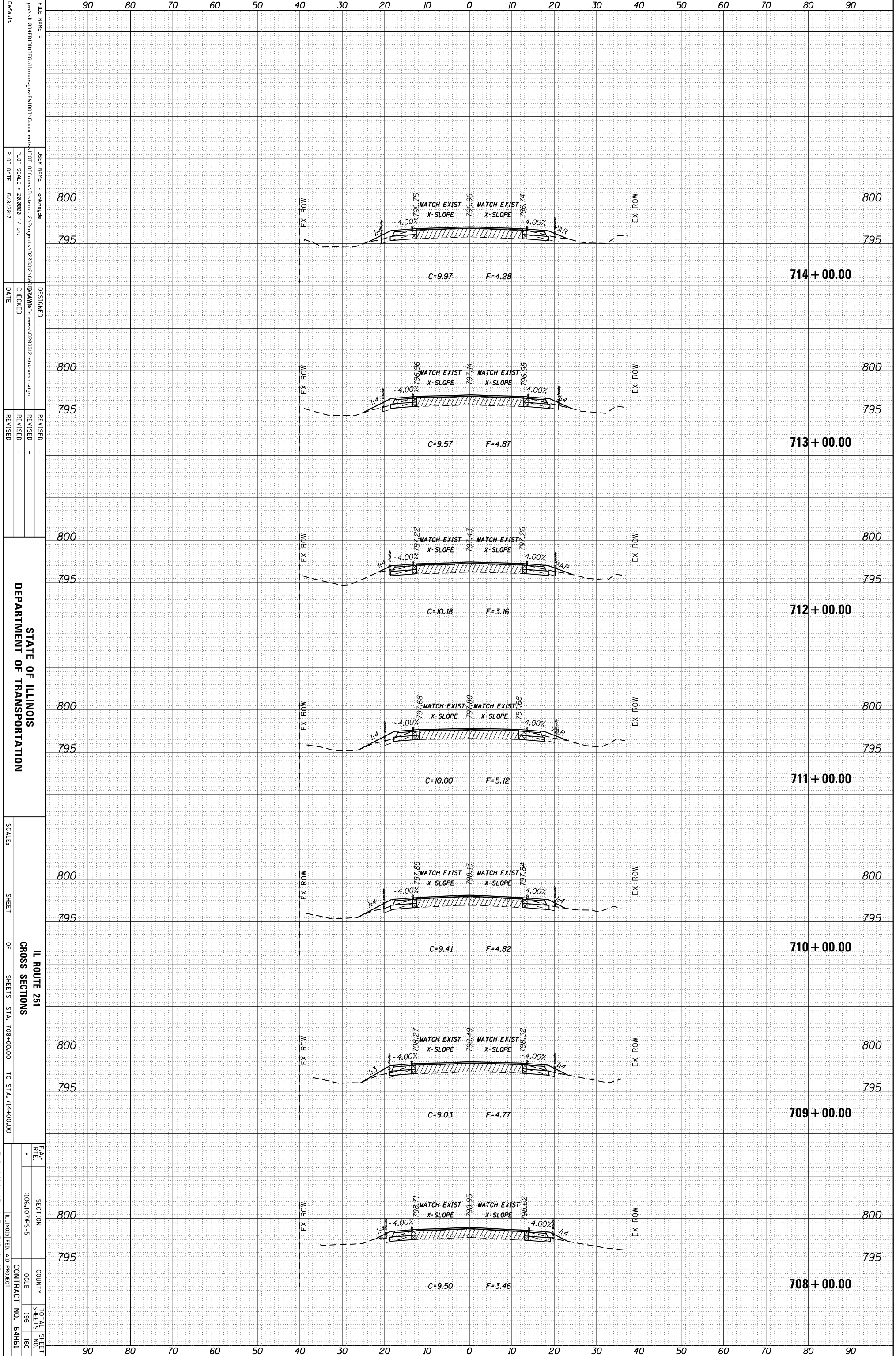
TOTAL SHEET SHEETS 196
 SHEETS 159

FAA RTE.
 ILLINOIS FED. AID PROJECT

* FAS 1042/IL 251 & FAU 5454/IL 251

ORIGINAL SURVEY	SURVEYED	BY	DATE
NOTE BOOK	PLOTTED		
	TEMPLATE		
	AREAS		
	AREAS CHECKED		

FINAL SURVEY	SURVEYED	BY	DATE
NOTE BOOK	PLOTTED		
	TEMPLATE		
	AREAS		
	AREAS CHECKED		

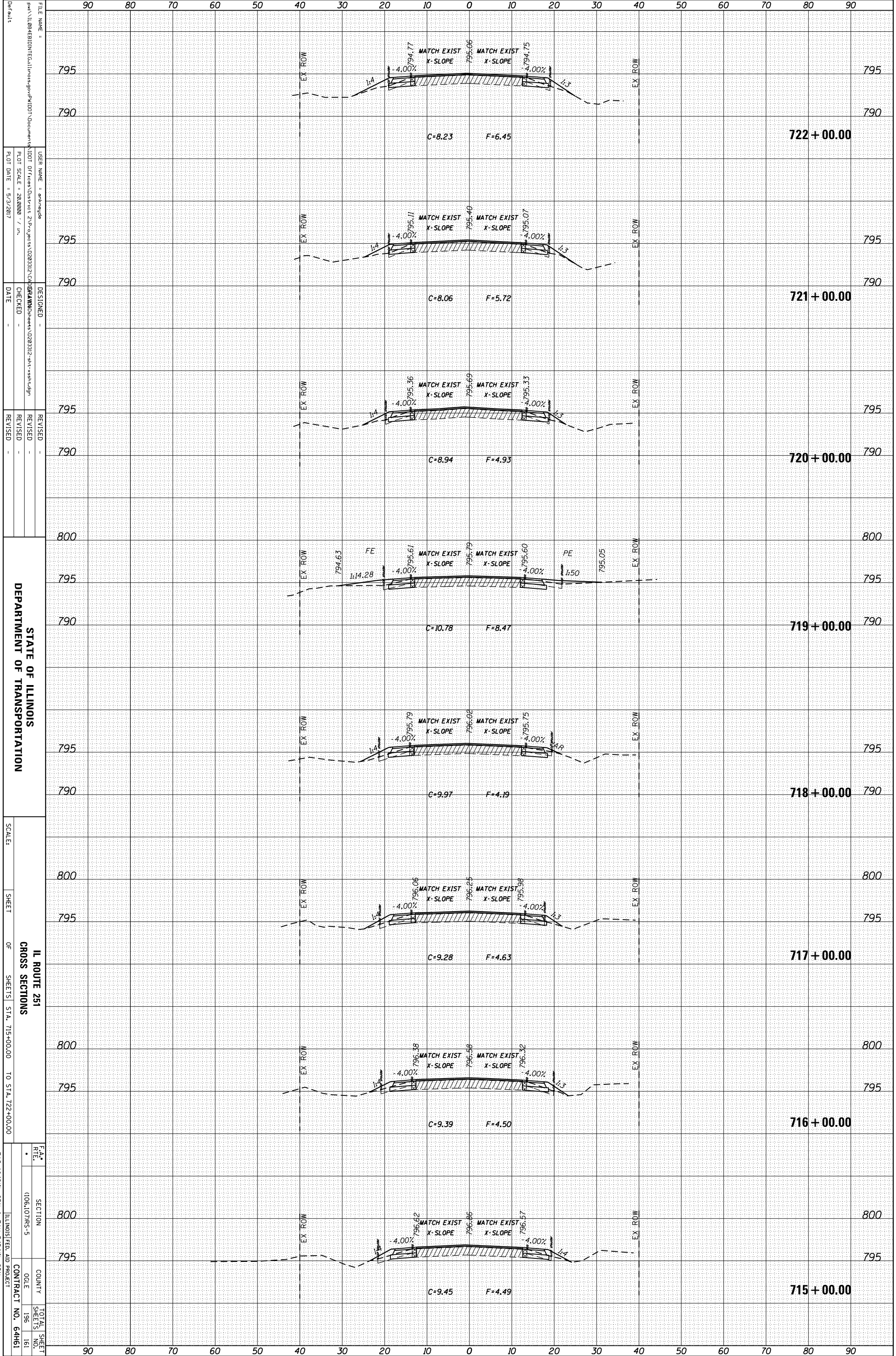


FILE NAME =
 USER NAME =
 PLOT SCALE =
 PLOT DATE =
 DESIGNED =
 CHECKED =
 DATE =
 REVISIONS:
 REVISIONED -
 REVISIONED -
 REVISIONED -
 DEPARTMENT OF TRANSPORTATION
 SCALE:
 SHEET OF SHEETS STA. 708+00.00 TO STA. 714+00.00
 IL ROUTE 251
 CROSS SECTIONS
 F.A. RTE.
 SECTION
 COUNTY
 CONTRACT NO.
 TOTAL SHEET SHEETS NO.
 ILLINOIS FED. AID PROJECT

* FAS 1042(ILL 251) & FAU 545(ILL 251)

ORIGINAL SURVEY	SURVEYED	BY	DATE
NOTE BOOK	PLOTTED		
	TEMPLATE		
	AREAS		
	CHECKED		

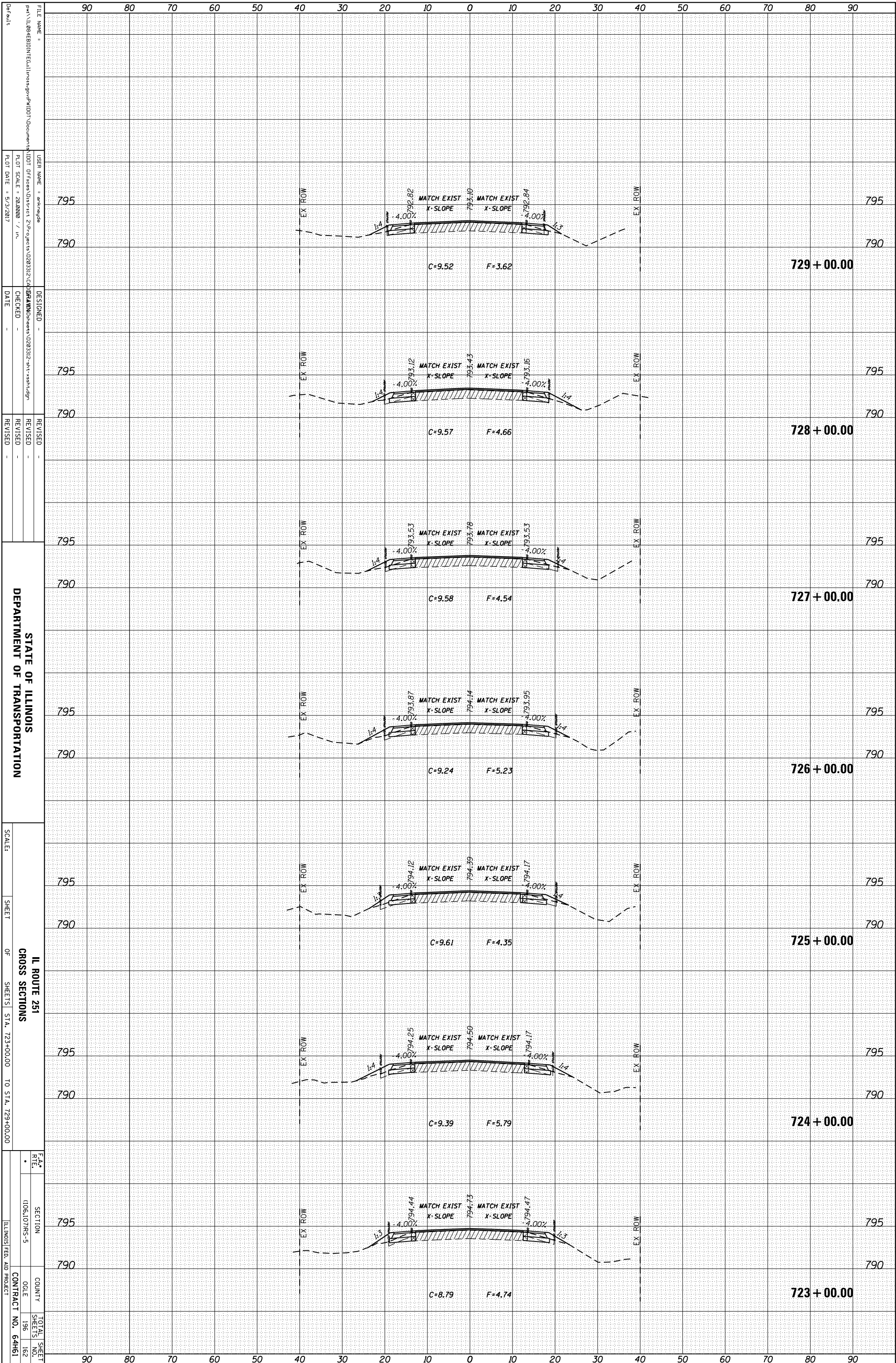
FINAL SURVEY	SURVEYED	BY	DATE
NOTE BOOK	PLOTTED		
	TEMPLATE		
	AREAS		
	CHECKED		



FILE NAME = ...
 USER NAME = ...
 PLOT SCALE = 28,000 / in.
 PLOT DATE = 5/3/2017
 DESIGNED -
 CHECKED -
 DATE -
 REVISIONS -
 REVISIONS -
 REVISIONS -
 REVISIONS -
 REVISIONS -
 DEPARTMENT OF TRANSPORTATION
 SCALE:
 SHEET OF SHEETS STA. 715+00.00 TO STA. 722+00.00
 IL ROUTE 251
 CROSS SECTIONS
 F.A. SECTION COUNTY TOTAL SHEET
 RTE. (106,107)MS-5 OGLE 196
 SHEET NO. 64H61 SHEETS 161
 ILLINOIS FED. AID PROJECT CONTRACT NO. 64H61
 * FAS 1042(ILL 251) & FAU 5454(ILL 251)

ORIGINAL SURVEY	SURVEYED	BY	DATE
NOTE BOOK	PLOTTED		
	TEMPLATE		
	AREAS		
	AREAS CHECKED		

FINAL SURVEY	SURVEYED	BY	DATE
NOTE BOOK	PLOTTED		
	TEMPLATE		
	AREAS		
	AREAS CHECKED		



STATE OF ILLINOIS
DEPARTMENT OF TRANSPORTATION

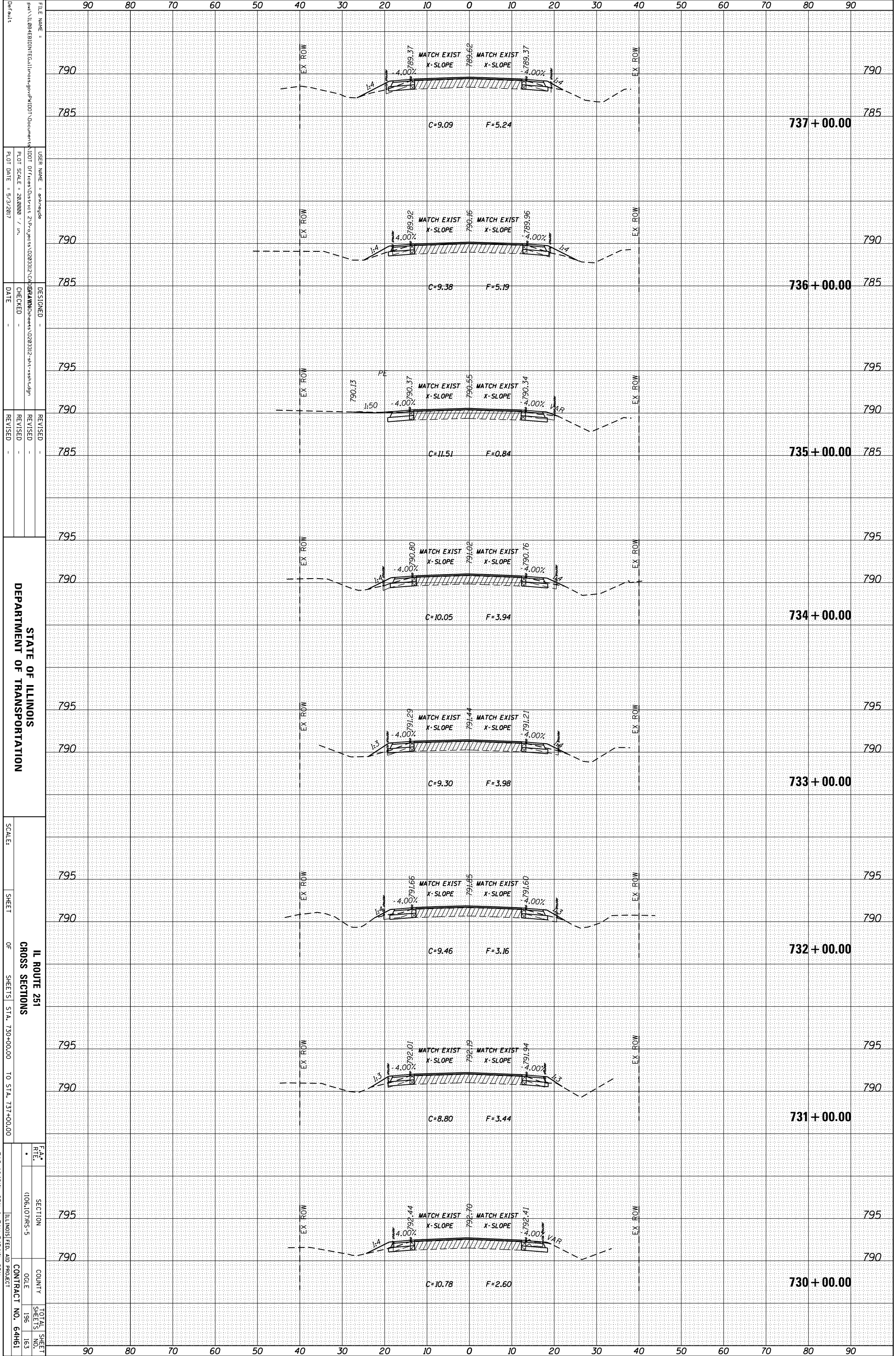
IL ROUTE 251
CROSS SECTIONS
SHEETS 196 TO 162

SECTION 1006.10/7MS-5
CONTRACT NO. 64H61

* FAS 1042/IL 251 & FAU 5454/IL 251

ORIGINAL SURVEY	SURVEYED	BY	DATE
NOTE BOOK	PLOTTED		
	TEMPLATE		
	AREAS		
	AREAS CHECKED		

FINAL SURVEY	SURVEYED	BY	DATE
NOTE BOOK	PLOTTED		
	TEMPLATE		
	AREAS		
	AREAS CHECKED		

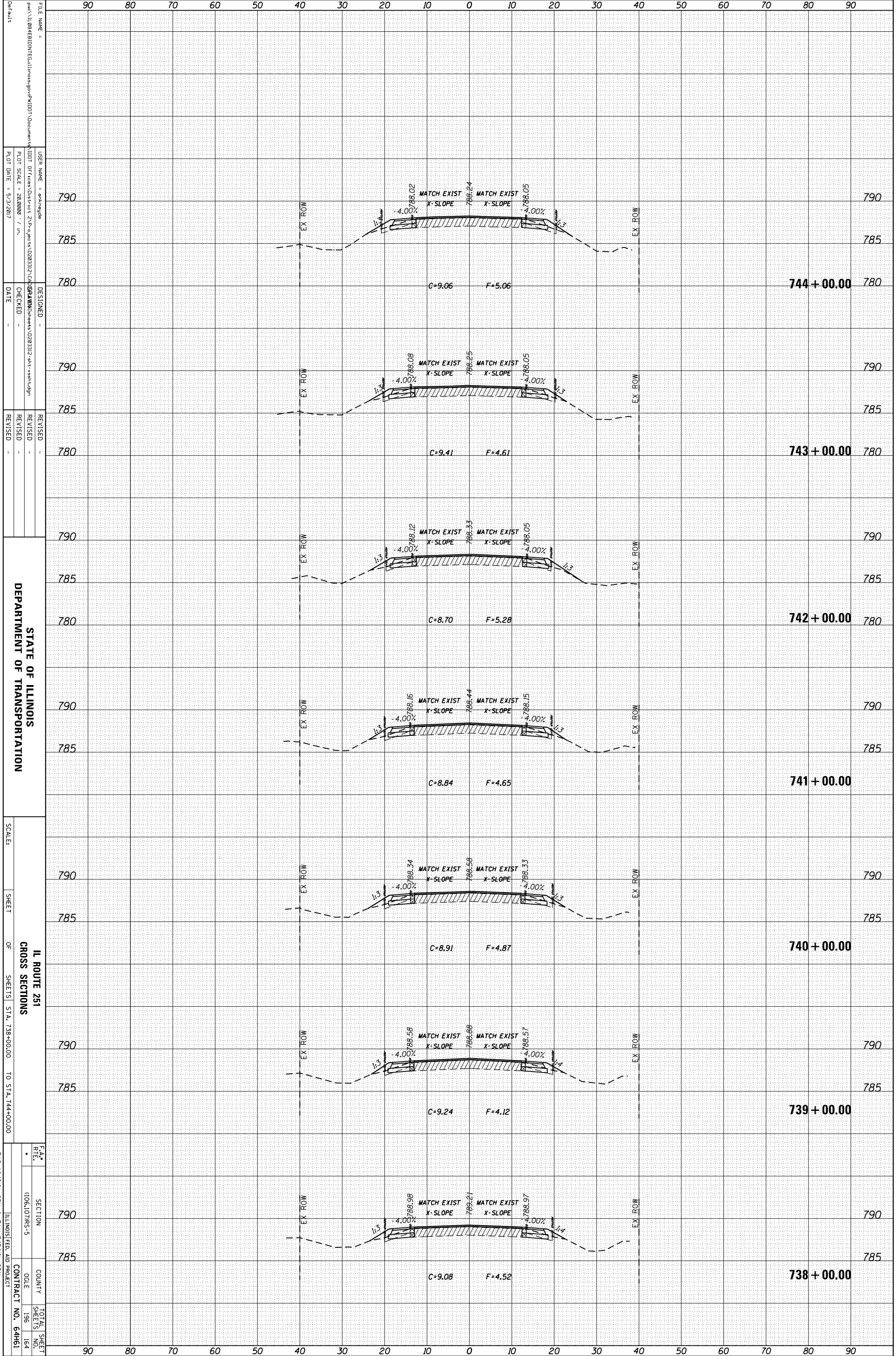


FILE NAME = ...
 USER NAME = ...
 PLOT SCALE = 28,000 / in.
 PLOT DATE = 5/3/2017
 CHECKED DATE
 REVISIONS
 DEPARTMENT OF TRANSPORTATION
 SCALE:
 SHEET OF SHEETS STA. 730+00.00 TO STA. 737+00.00
 IL ROUTE 251 CROSS SECTIONS
 F.A. SECTION COUNTY TOTAL SHEET
 RTE. (106,107)MS-5 196 163
 CONTRACT NO. 64H61
 ILLINOIS FED. AID PROJECT

* FAS 1042(ILL 251) & FAU 545(ILL 251)

ORIGINAL SURVEY	SURVEYED	BY	DATE
NOTE BOOK	PLOTTED		
	TEMPLATE		
	AREAS		
	AREAS CHECKED		

FINAL SURVEY	SURVEYED	BY	DATE
NOTE BOOK	PLOTTED		
	TEMPLATE		
	AREAS		
	AREAS CHECKED		

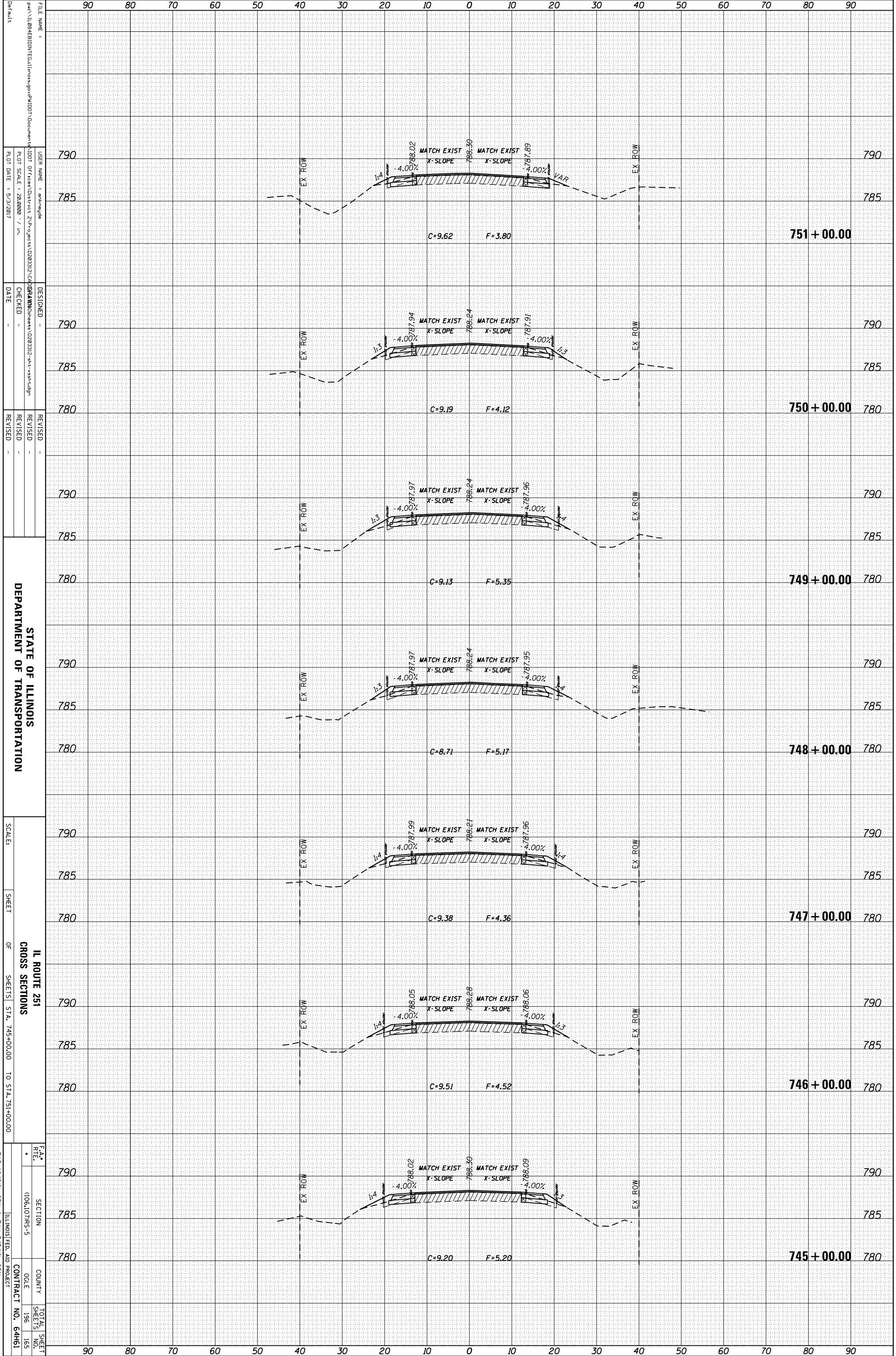


FILE NAME: ...
 USER NAME: ...
 PLOT SCALE: 28,000 / in.
 PLOT DATE: 5/3/2017
 DESIGNED: ...
 CHECKED: ...
 DATE: ...
 REVISIONS: ...
 REVISION: ...
 REVISION: ...
 REVISION: ...
 SCALE: ...
 SHEET OF SHEETS STA. 738+00.00 TO STA. 744+00.00
 IL ROUTE 251 CROSS SECTIONS
 STATE OF ILLINOIS DEPARTMENT OF TRANSPORTATION
 ILLINOIS FED. AID PROJECT
 CONTRACT NO. 64H61
 TOTAL SHEETS 196
 SHEETS NO. 164

* FAS 1042(ILL 251) & FAU 545(ILL 251)

ORIGINAL SURVEY	SURVEYED _____	BY _____	DATE _____
NOTE BOOK	PLOTTED _____		
	TEMPLATE _____		
	AREAS _____		
	CHECKED _____		

FINAL SURVEY	SURVEYED _____	BY _____	DATE _____
NOTE BOOK	PLOTTED _____		
	TEMPLATE _____		
	AREAS _____		
	CHECKED _____		

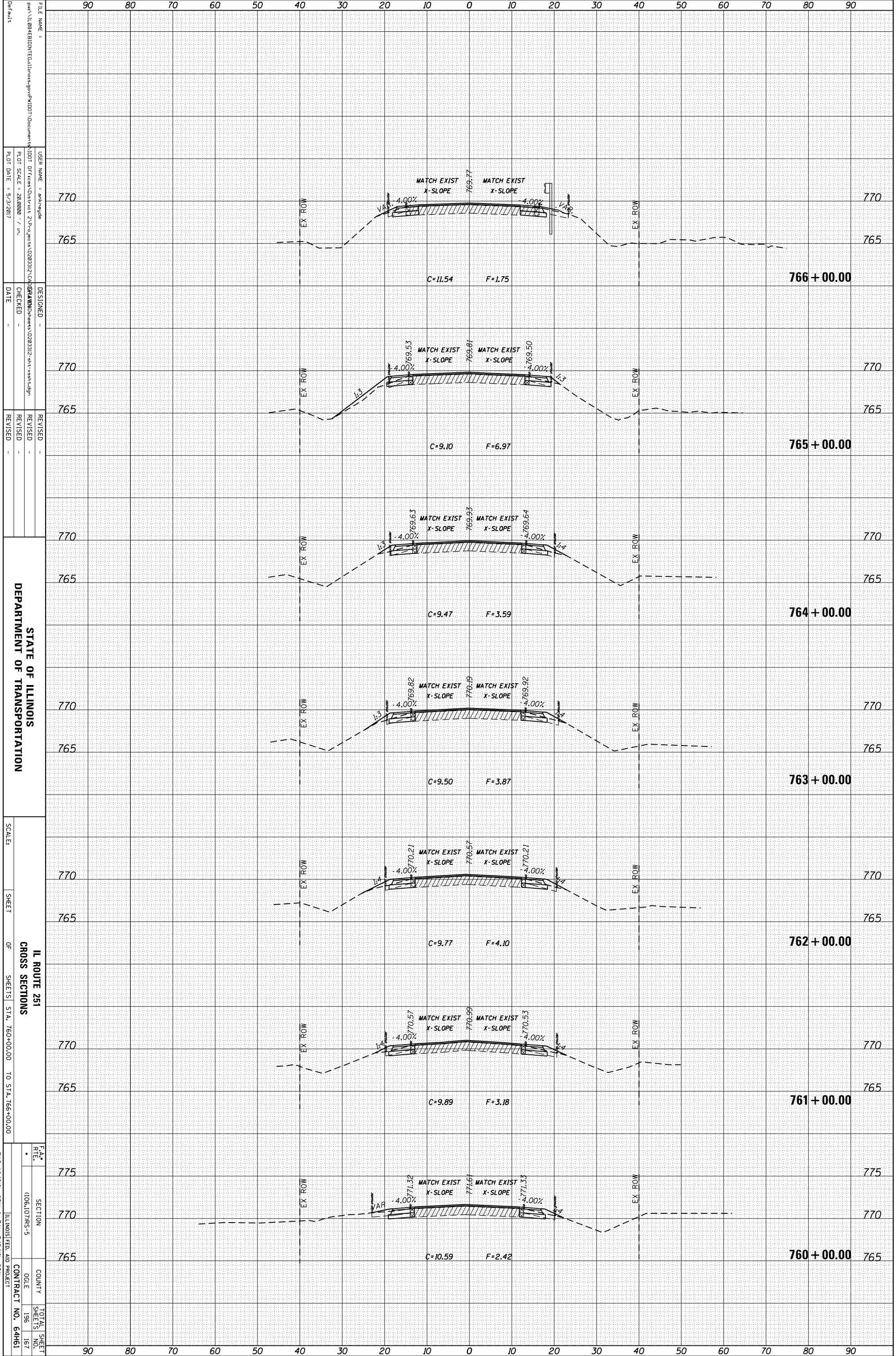


FILE NAME = ...
 USER NAME = ...
 PLOT SCALE = 28,0000 / in.
 PLOT DATE = 5/3/2017
 DESIGNED -
 CHECKED -
 DATE -
 REVISIONS -
 REVISION -
 REVISION -
 REVISION -
 SCALE:
 SHEET OF SHEETS STA. 745+00.00 TO STA. 751+00.00
 IL ROUTE 251 CROSS SECTIONS
 STATE OF ILLINOIS DEPARTMENT OF TRANSPORTATION
 F.A. SECTION COUNTY TOTAL SHEET
 R.T.E. (106,107)MS-5 196
 CONTRACT NO. 64H61
 ILLINOIS FED. AID PROJECT

* FAS 1042(ILL 251) & FAU 545(ILL 251)

ORIGINAL SURVEY	SURVEYED _____	BY _____	DATE _____
NOTE BOOK	PLOTTED _____		
	TEMPLATE _____		
	AREAS _____		
	CHECKED _____		

FINAL SURVEY	SURVEYED _____	BY _____	DATE _____
NOTE BOOK	PLOTTED _____		
	TEMPLATE _____		
	AREAS _____		
	CHECKED _____		



FILE NAME =
 USER NAME =
 PLOT SCALE = 28,000 / in.
 PLOT DATE = 5/3/2017

DESIGNED -
 CHECKED -
 DATE -

REVISOR -
 REVISION -

STATE OF ILLINOIS
 DEPARTMENT OF TRANSPORTATION

SCALE:
 SHEET OF
 SHEETS STA. 760+00.00 TO STA. 766+00.00

IL ROUTE 251
 CROSS SECTIONS

SECTION 1006.10/7MS-5
 COUNTY
 CONTRACT NO. 64H61

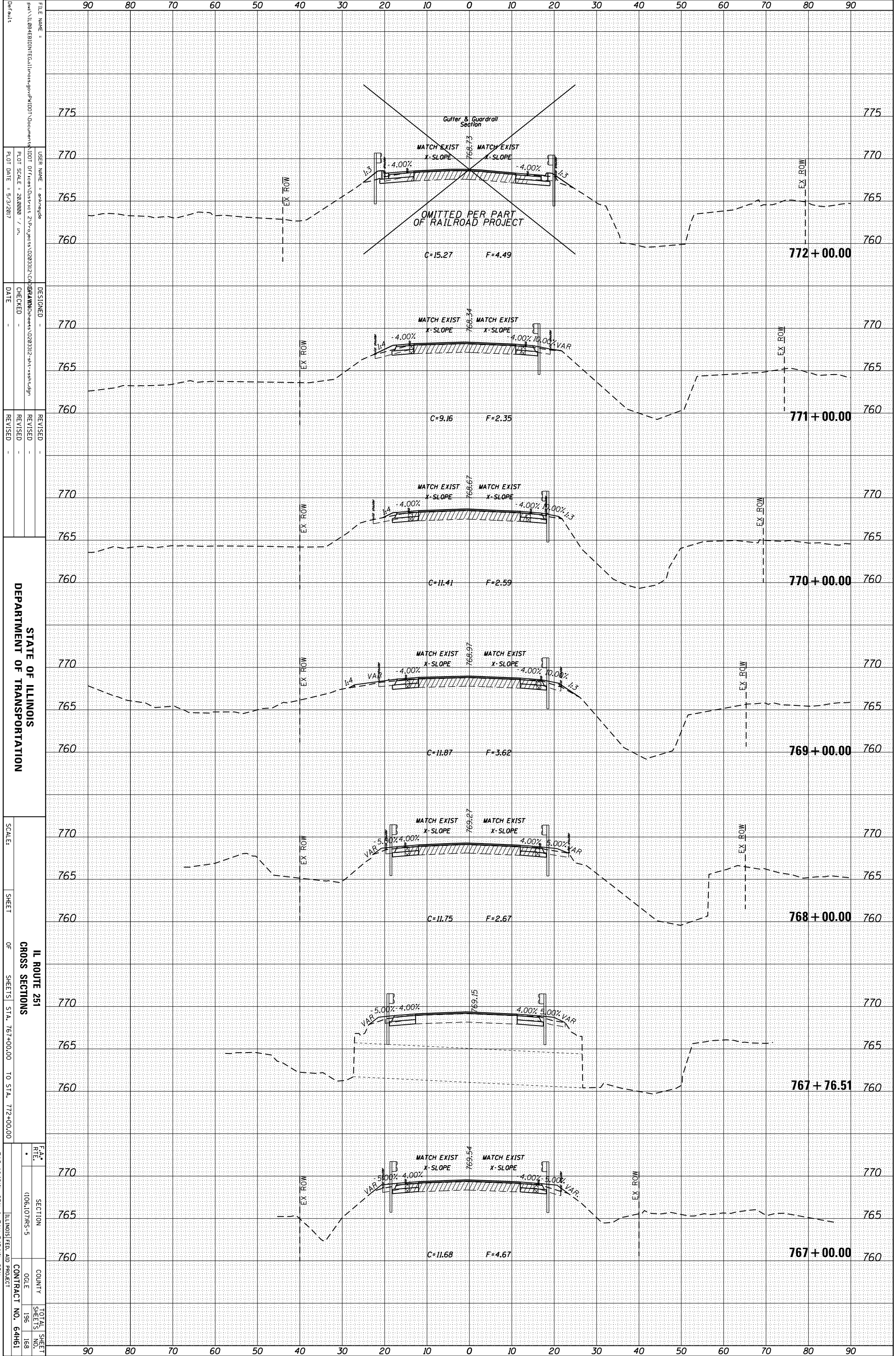
TOTAL SHEET NO. 196
 SHEETS 167

FAA RTE.
 ILLINOIS FED. AID PROJECT

FAA 1042(ILL 251) & FAU 5454(ILL 251)

ORIGINAL SURVEY	SURVEYED _____	BY _____	DATE _____
NOTE BOOK	PLOTTED _____		
	TEMPLATE _____		
	AREAS _____		
	CHECKED _____		
NO. _____			

FINAL SURVEY	SURVEYED _____	BY _____	DATE _____
NOTE BOOK	PLOTTED _____		
	TEMPLATE _____		
	AREAS _____		
	CHECKED _____		
NO. _____			



FILE NAME = ...
 USER NAME = ...
 PLOT SCALE = 28,000 / in.
 PLOT DATE = 5/3/2017

DESIGNED -
 CHECKED -
 DATE -

REVISOR -
 REVISION -

STATE OF ILLINOIS
 DEPARTMENT OF TRANSPORTATION

SCALE: ...
 SHEET OF ...
 SHEETS STA. 767+00.00 TO STA. 772+00.00

IL ROUTE 251
 CROSS SECTIONS

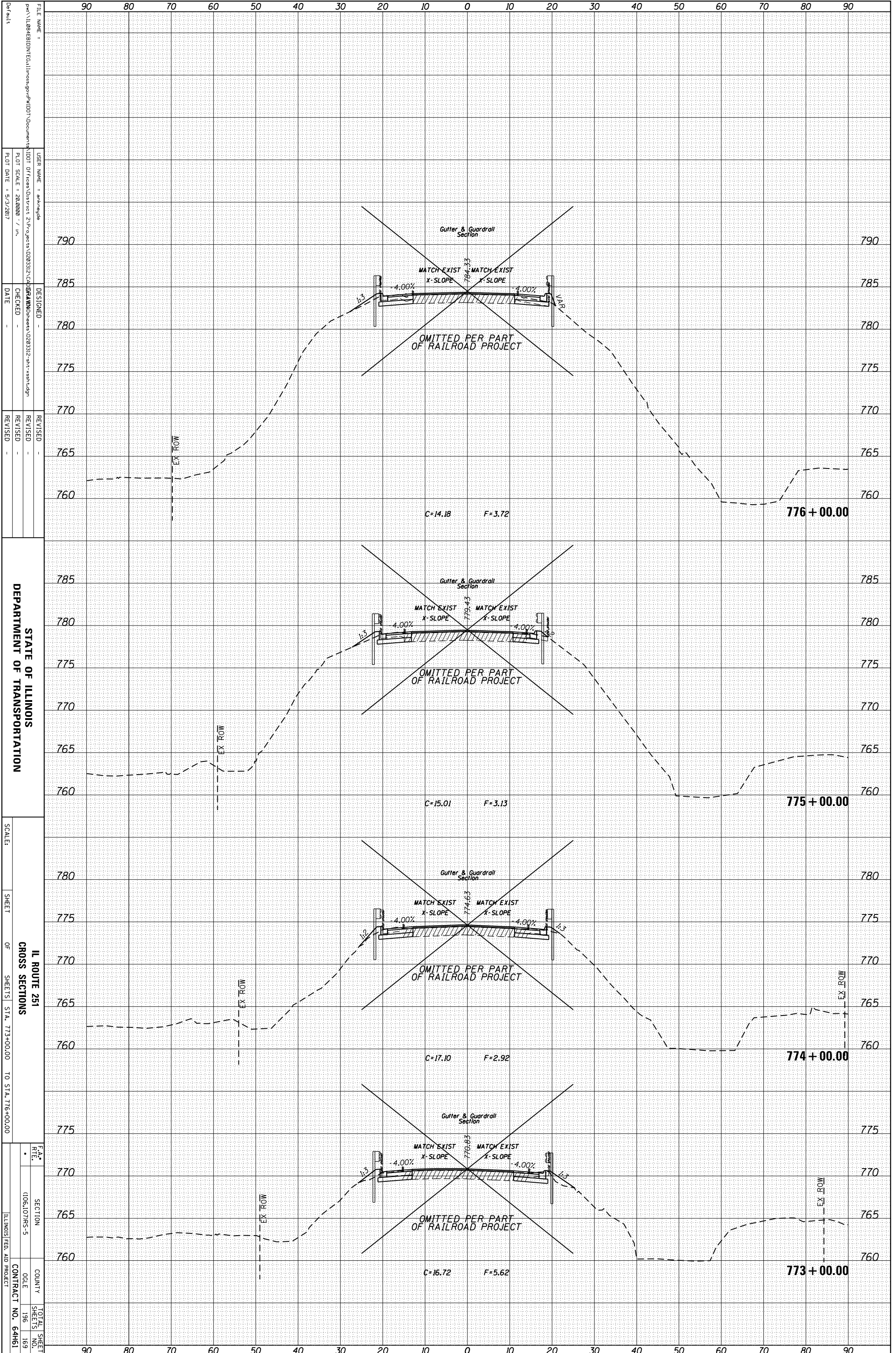
SECTION 1006.107MS-5
 COUNTY ...
 CONTRACT NO. 64H61

F.A. R.T.E. ...
 ILLINOIS FED. AID PROJECT

* FAS 1042(ILL 251) & FAU 5454(ILL 251)

ORIGINAL SURVEY	SURVEYED _____	BY _____	DATE _____
NOTE BOOK	PLOTTED _____		
	TEMPLATE _____		
	AREAS _____		
	AREAS CHECKED _____		

FINAL SURVEY	SURVEYED _____	BY _____	DATE _____
NOTE BOOK	PLOTTED _____		
	TEMPLATE _____		
	AREAS _____		
	AREAS CHECKED _____		



FILE NAME =
 USER NAME =
 PLOT SCALE =
 PLOT DATE =

DESIGNED -
 CHECKED -
 DATE -

REVISOR -
 REVISION -
 REVISION -

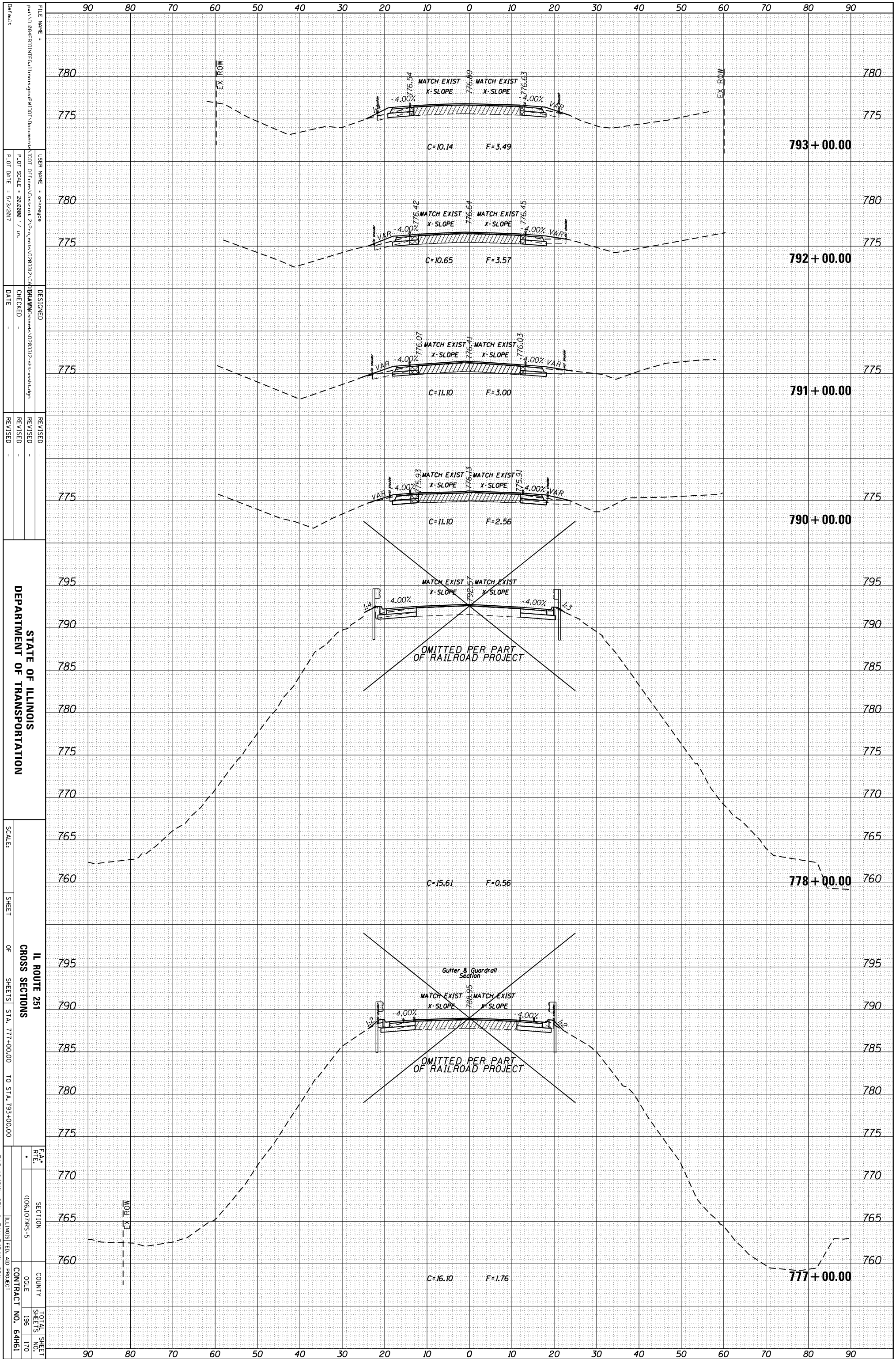
STATE OF ILLINOIS
 DEPARTMENT OF TRANSPORTATION
 IL ROUTE 251
 CROSS SECTIONS
 SHEET OF SHEETS STA. 773+00.00 TO STA. 776+00.00

F.A.S. 1042(ILL 251) & FAU 545(ILL 251)
 ILLINOIS FED. AID PROJECT
 CONTRACT NO. 64H61

SECTION	COUNTY	DATE	TOTAL SHEETS
1006.107/MS-5			196
			159

ORIGINAL SURVEY	SURVEYED _____	BY _____	DATE _____
NOTE BOOK	PLOTTED _____		
	TEMPLATE _____		
	AREAS _____		
	CHECKED _____		

FINAL SURVEY	SURVEYED _____	BY _____	DATE _____
NOTE BOOK	PLOTTED _____		
	TEMPLATE _____		
	AREAS _____		
	CHECKED _____		



STATE OF ILLINOIS
DEPARTMENT OF TRANSPORTATION

SCALE: _____
SHEET _____ OF _____ SHEETS
STA. 777+00.00 TO STA. 793+00.00

IL ROUTE 251
CROSS SECTIONS
SECTION 1006.10/7MS-5
COUNTY _____
CONTRACT NO. 64H61

FAA
RTE.
SECTION
COUNTY
CONTRACT NO.

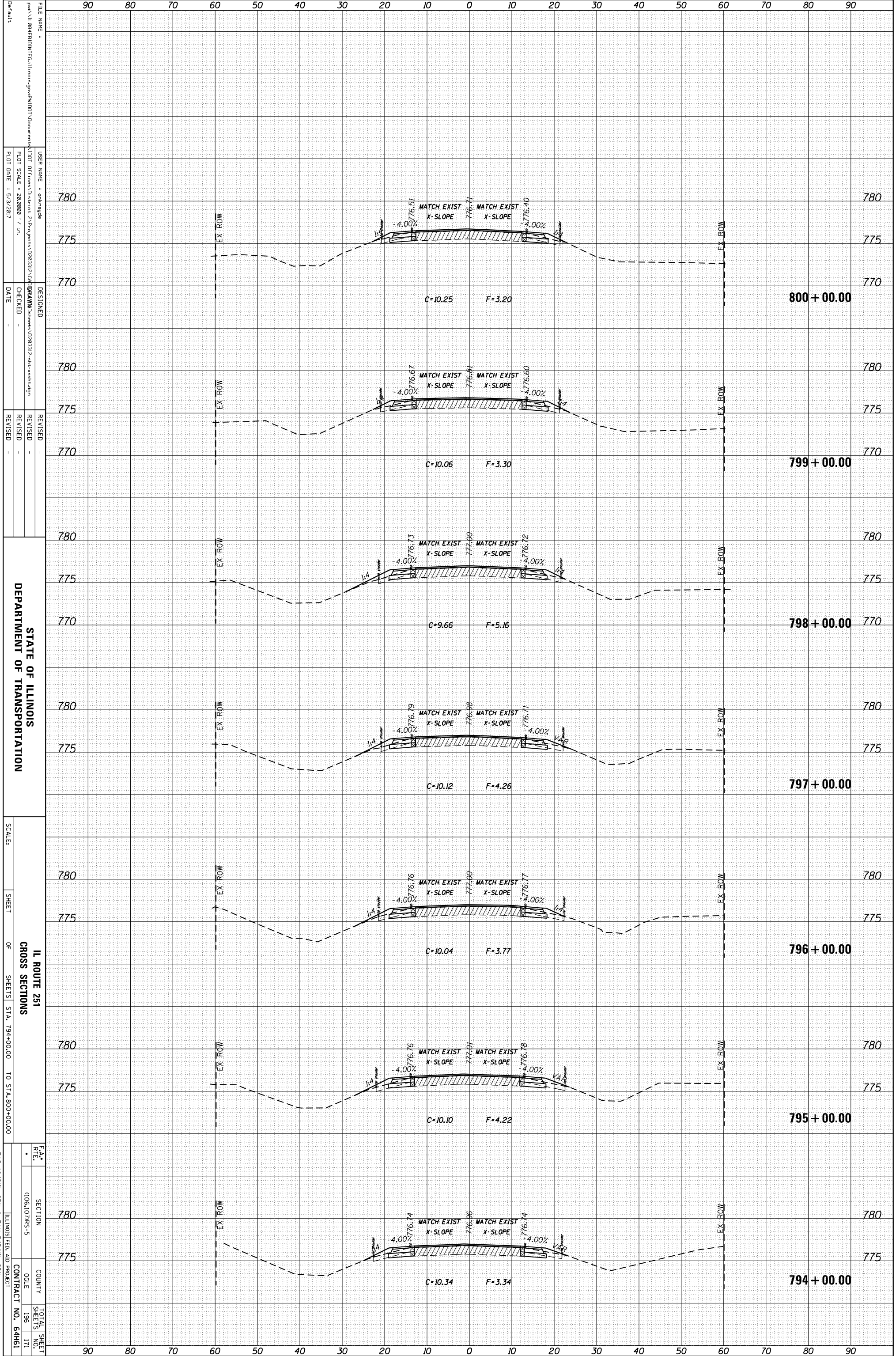
196 170

ILLINOIS FED. AID PROJECT

FAA 1042/IL 251 & FAU 9454/IL 251

ORIGINAL SURVEY	SURVEYED _____	BY _____	DATE _____
NOTE BOOK	PLOTTED _____		
	TEMPLATE _____		
	AREAS _____		
	AREAS CHECKED _____		

FINAL SURVEY	SURVEYED _____	BY _____	DATE _____
NOTE BOOK	PLOTTED _____		
	TEMPLATE _____		
	AREAS _____		
	AREAS CHECKED _____		



FILE NAME = ...
 USER NAME = ...
 PLOT SCALE = 28,000 / in.
 PLOT DATE = 5/3/2017

DESIGNED -
 CHECKED -
 DATE -

REVISOR -
 REVISION -
 REVISION -

STATE OF ILLINOIS
 DEPARTMENT OF TRANSPORTATION

SCALE: SHEET OF SHEETS STA. 794+00.00 TO STA. 800+00.00

IL ROUTE 251
 CROSS SECTIONS

SECTION 1006.10/7MS-5
 COUNTY OGLE
 CONTRACT NO. 64H61

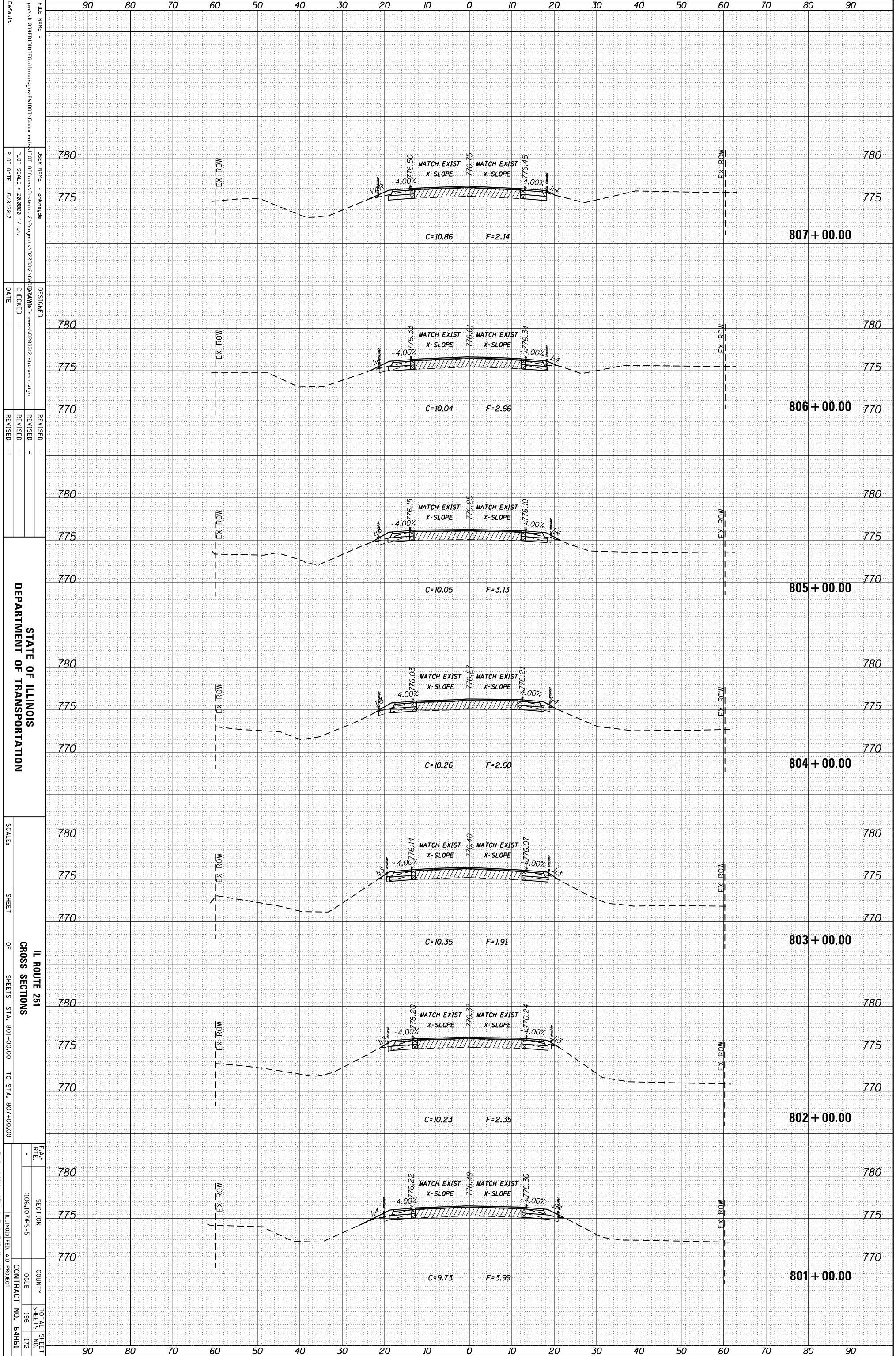
TOTAL SHEET SHEETS NO. 196 171

IL ROUTE 251 & FAU 5454ILL 251

ILLINOIS FED. AID PROJECT

ORIGINAL SURVEY	SURVEYED	BY	DATE
NOTE BOOK	PLOTTED		
	TEMPLATE		
	AREAS		
	CHECKED		

FINAL SURVEY	SURVEYED	BY	DATE
NOTE BOOK	PLOTTED		
	TEMPLATE		
	AREAS		
	CHECKED		

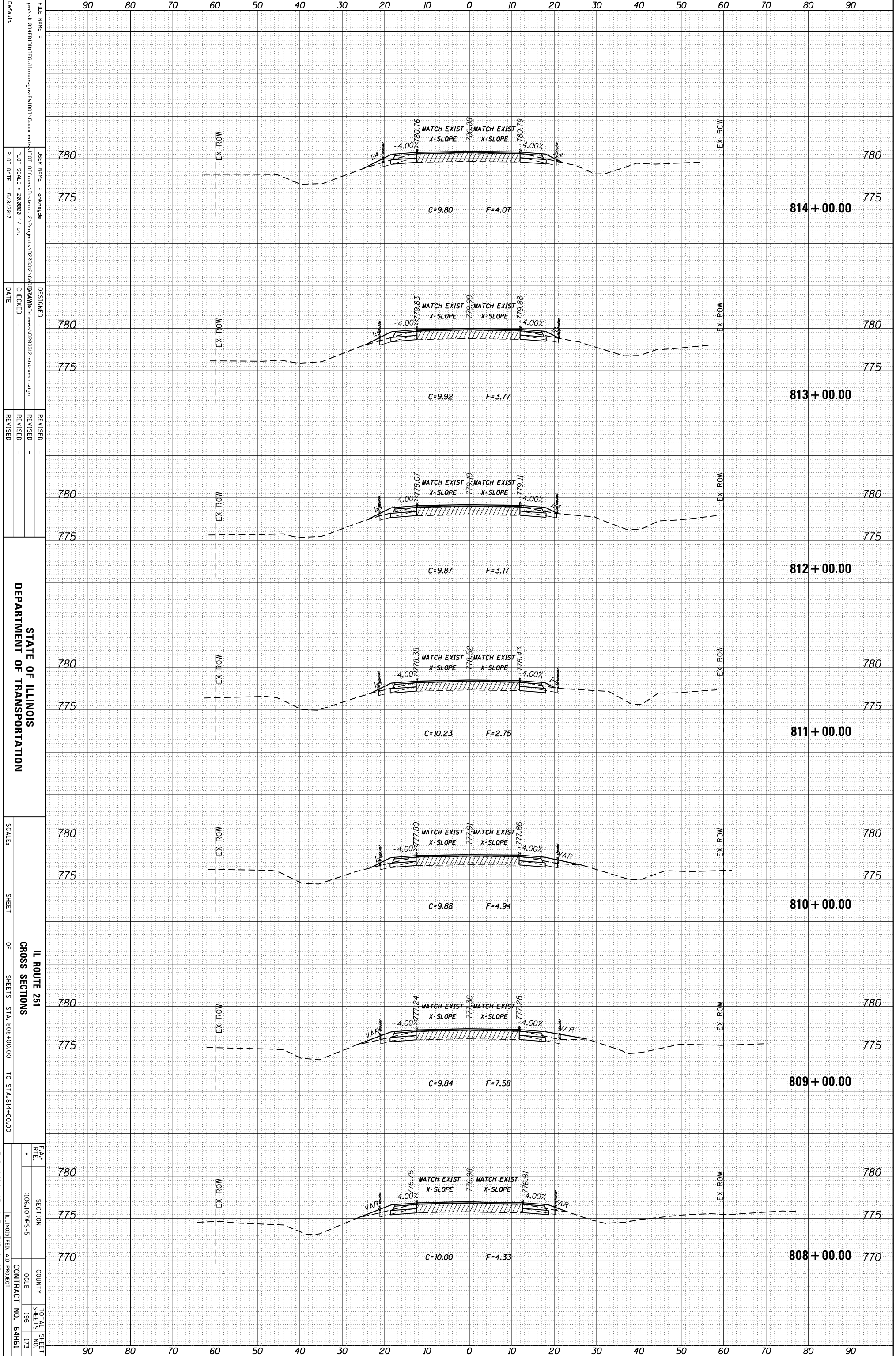


FILE NAME:
 USER NAME:
 PLOT SCALE:
 PLOT DATE:
 DESIGNED:
 CHECKED:
 DATE:
 REVISIONS:
 DEPARTMENT OF TRANSPORTATION
 STATE OF ILLINOIS
 SCALE:
 SHEET OF SHEETS
 STA. 801+00.00 TO STA. 807+00.00
 IL ROUTE 251
 CROSS SECTIONS
 SECTION
 COUNTY
 CONTRACT NO.
 TOTAL SHEET SHEETS NO.
 ILLINOIS FED. AID PROJECT

* FAS 1042(ILL 251) & FAU 545(ILL 251)

ORIGINAL SURVEY	SURVEYED _____	BY _____	DATE _____
NOTE BOOK	PLOTTED _____		
	TEMPLATE _____		
	AREAS _____		
	CHECKED _____		

FINAL SURVEY	SURVEYED _____	BY _____	DATE _____
NOTE BOOK	PLOTTED _____		
	TEMPLATE _____		
	AREAS _____		
	CHECKED _____		



FILE NAME = ...
 USER NAME = ...
 PLOT SCALE = 28,000 / in.
 PLOT DATE = 5/3/2017

DESIGNED -
 CHECKED -
 DATE -

REVISOR -
 REVISION -
 DATE -

STATE OF ILLINOIS
 DEPARTMENT OF TRANSPORTATION

SCALE: ...
 SHEET ... OF ... SHEETS
 STA. 808+00.00 TO STA. 814+00.00

IL ROUTE 251
 CROSS SECTIONS

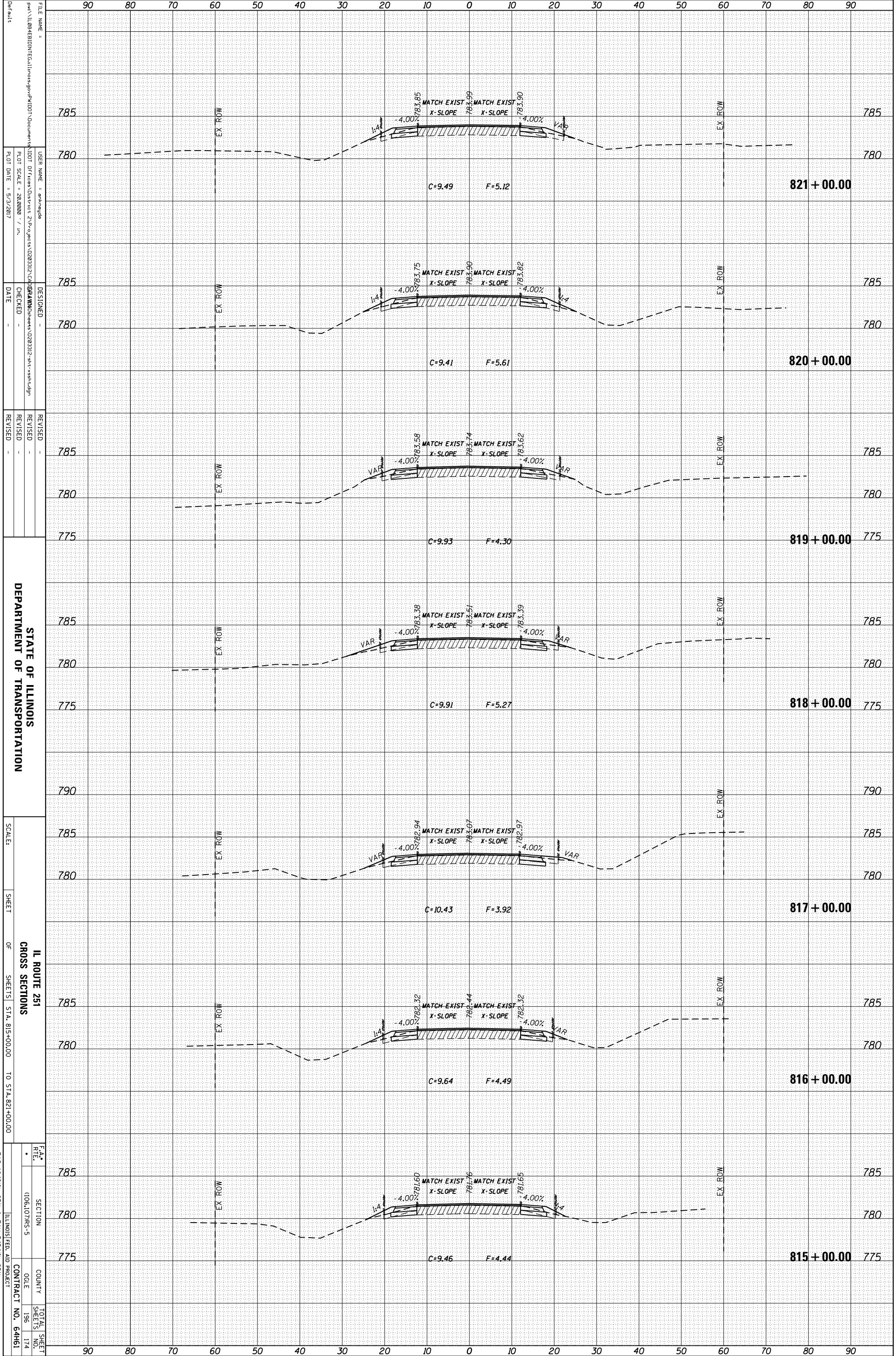
SECTION 1006.107MS-5
 COUNTY ...
 CONTRACT NO. 64H61

TOTAL SHEET NO. 173
 SHEETS 196

IL 1042(ILL 251) & FAU 545(ILL 251)
 ILLINOIS FED. AID PROJECT

ORIGINAL SURVEY	SURVEYED _____	BY _____	DATE _____
NOTE BOOK	PLOTTED _____		
	TEMPLATE _____		
	AREAS _____		
	CHECKED _____		

FINAL SURVEY	SURVEYED _____	BY _____	DATE _____
NOTE BOOK	PLOTTED _____		
	TEMPLATE _____		
	AREAS _____		
	CHECKED _____		

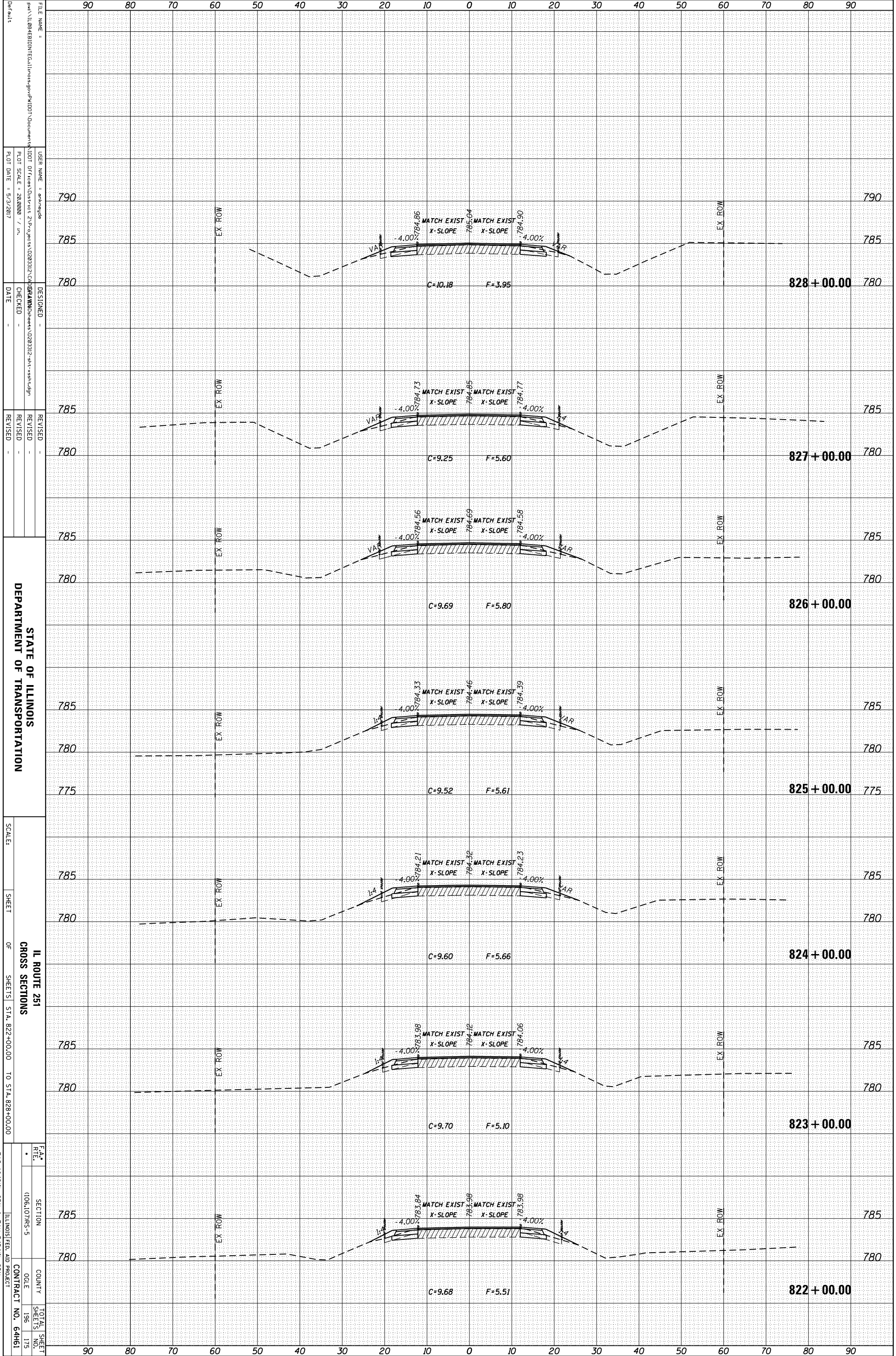


FILE NAME = ...
 USER NAME = ...
 PLOT SCALE = 28,000 / in.
 PLOT DATE = 5/3/2017
 DESIGNED -
 CHECKED -
 DATE -
 REVISIONS -
 REVISIONS -
 REVISIONS -
 REVISIONS -
 REVISIONS -
 DEPARTMENT OF TRANSPORTATION
 SCALE:
 SHEET OF SHEETS
 STA. 815+00.00 TO STA. 821+00.00
 IL ROUTE 251
 CROSS SECTIONS
 SECTION 1006.10/7MS-5
 COUNTY OGLE
 SHEETS 196 174
 CONTRACT NO. 64H61
 ILLINOIS FED. AID PROJECT
 * FAS 1042(I) 251 & FAU 5454(I) 251

90 80 70 60 50 40 30 20 10 0 10 20 30 40 50 60 70 80 90
 785
 780
 821 + 00.00
 785
 780
 820 + 00.00
 785
 780
 775
 819 + 00.00
 785
 780
 775
 818 + 00.00
 790
 785
 780
 817 + 00.00
 785
 780
 816 + 00.00
 785
 780
 775
 815 + 00.00
 90 80 70 60 50 40 30 20 10 0 10 20 30 40 50 60 70 80 90

ORIGINAL SURVEY	SURVEYED	BY	DATE
NOTE BOOK	PLOTTED		
	TEMPLATE		
	AREAS		
	CHECKED		

FINAL SURVEY	SURVEYED	BY	DATE
NOTE BOOK	PLOTTED		
	TEMPLATE		
	AREAS		
	CHECKED		

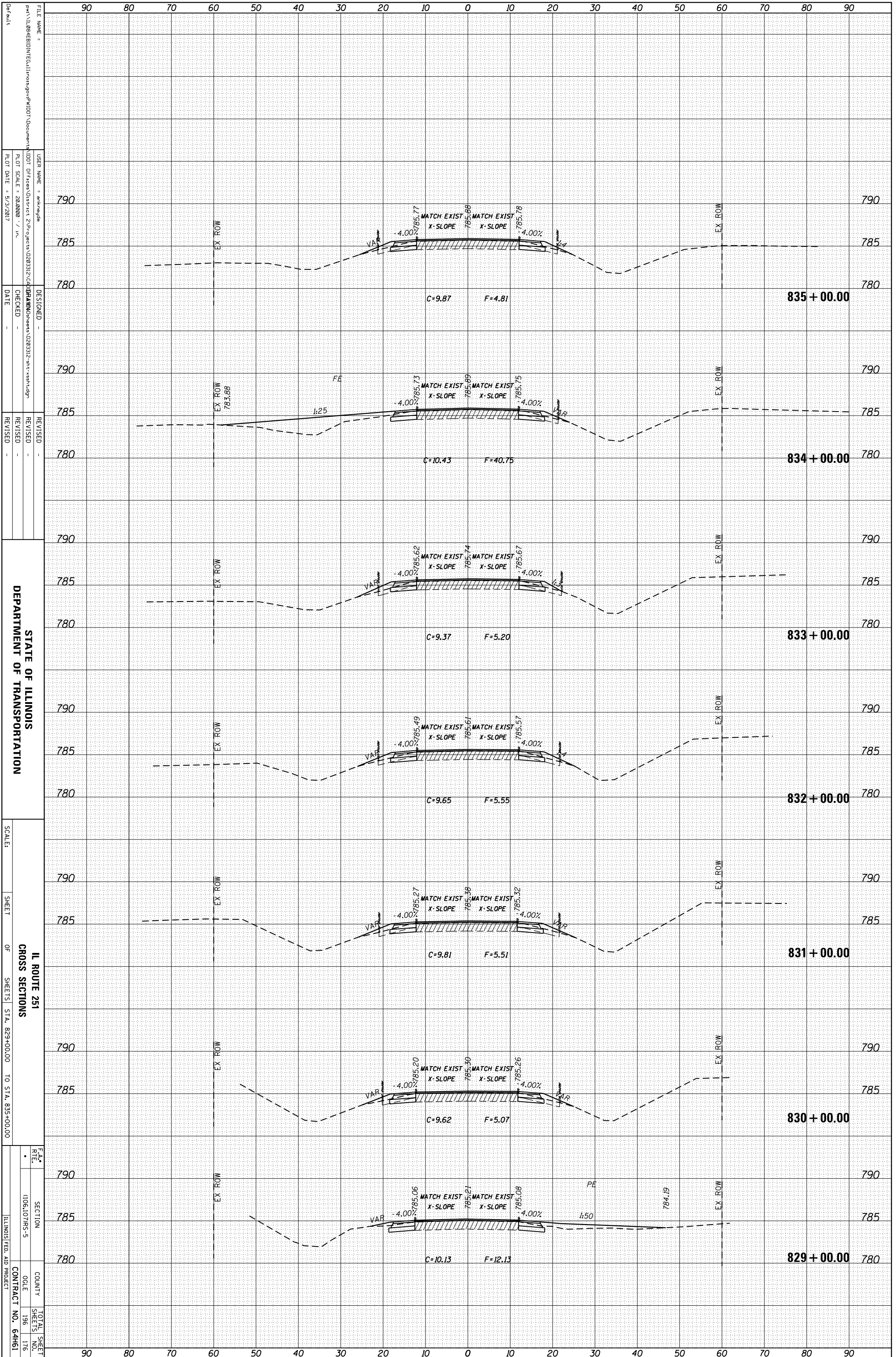


FILE NAME: ...
 USER NAME: ...
 PLOT SCALE: 28,000 / in.
 PLOT DATE: 5/3/2017
 DESIGNED: ...
 CHECKED: ...
 DATE: ...
 REVISIONS: ...
 REVISION: ...
 REVISION: ...
 REVISION: ...
 REVISION: ...
 SCALE: ...
 SHEET OF SHEETS: STA. 822+00.00 TO STA. 828+00.00
 IL ROUTE 251 CROSS SECTIONS
 SECTION: 1006.10/785-5
 COUNTY: ...
 CONTRACT NO.: 64H61
 TOTAL SHEET NO.: 175
 SHEET NO.: 196
 ILLINOIS FED. AID PROJECT

* FAS 1042/IL 251 & FAU 5454/IL 251

ORIGINAL SURVEY	SURVEYED _____	BY _____	DATE _____
NOTE BOOK	PLOTTED _____		
	TEMPLATE _____		
	AREAS _____		
	CHECKED _____		

FINAL SURVEY	SURVEYED _____	BY _____	DATE _____
NOTE BOOK	PLOTTED _____		
	TEMPLATE _____		
	AREAS _____		
	CHECKED _____		



STATE OF ILLINOIS
DEPARTMENT OF TRANSPORTATION

IL ROUTE 251
CROSS SECTIONS

SCALE: _____
SHEET _____ OF _____ SHEETS
STA. 829+00.00 TO STA. 835+00.00

F.A.S. 1042(ILL. 251) & FAU 545(ILL. 251)
ILLINOIS FED. AID PROJECT

FILE NAME: _____
PROJECT: _____
DRAWN BY: _____
CHECKED: _____
DATE: _____

DESIGNED: _____
REVISOR: _____
REVISION: _____

REVISION: _____
REVISION: _____
REVISION: _____

REVISION: _____
REVISION: _____
REVISION: _____

REVISION: _____
REVISION: _____
REVISION: _____

REVISION: _____
REVISION: _____
REVISION: _____

REVISION: _____
REVISION: _____
REVISION: _____

REVISION: _____
REVISION: _____
REVISION: _____

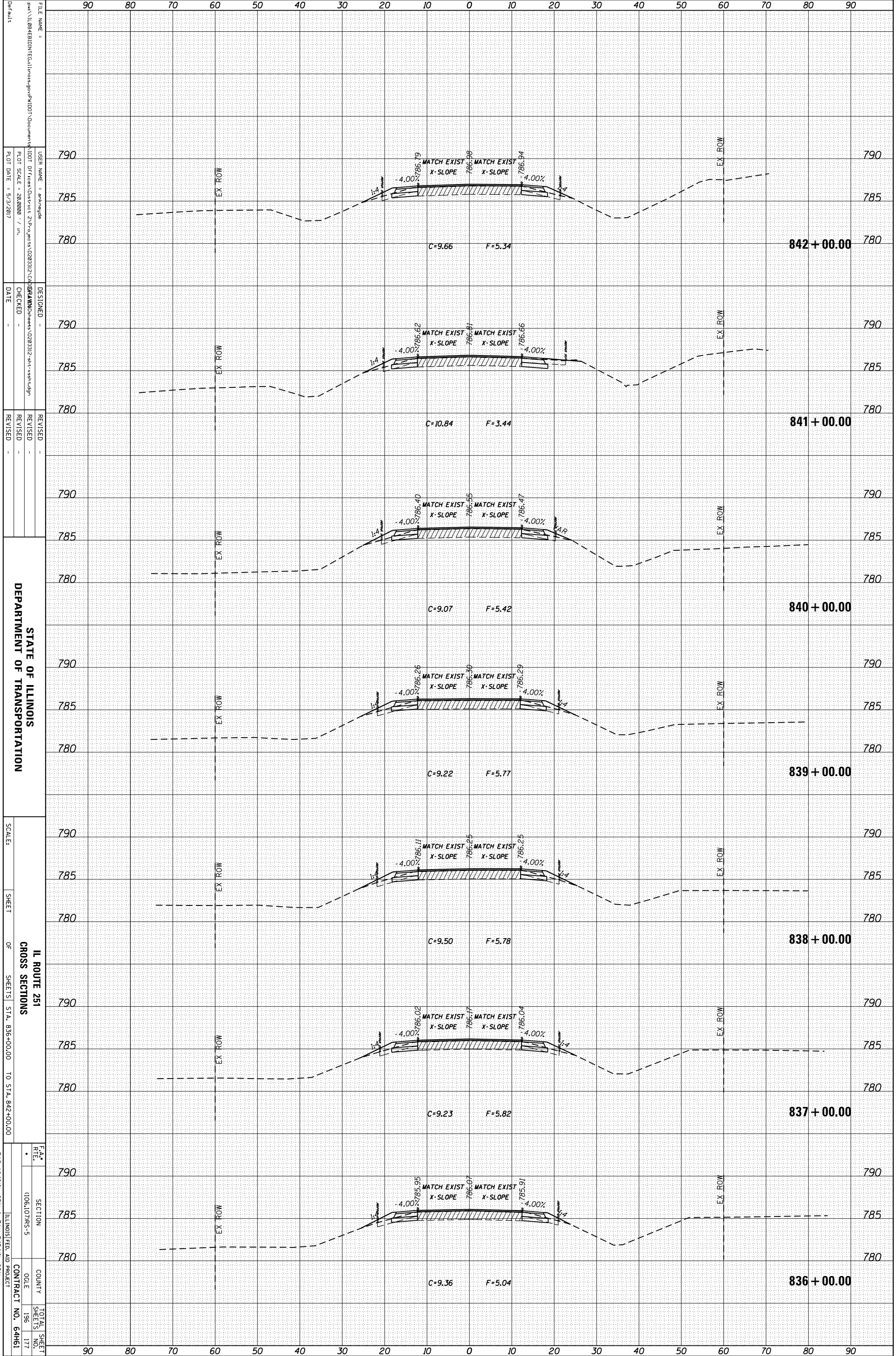
REVISION: _____
REVISION: _____
REVISION: _____

REVISION: _____
REVISION: _____
REVISION: _____

CONTRACT NO. 64H61

ORIGINAL SURVEY	SURVEYED _____	BY _____	DATE _____
NOTE BOOK	PLOTTED _____		
	TEMPLATE _____		
	AREAS _____		
	CHECKED _____		

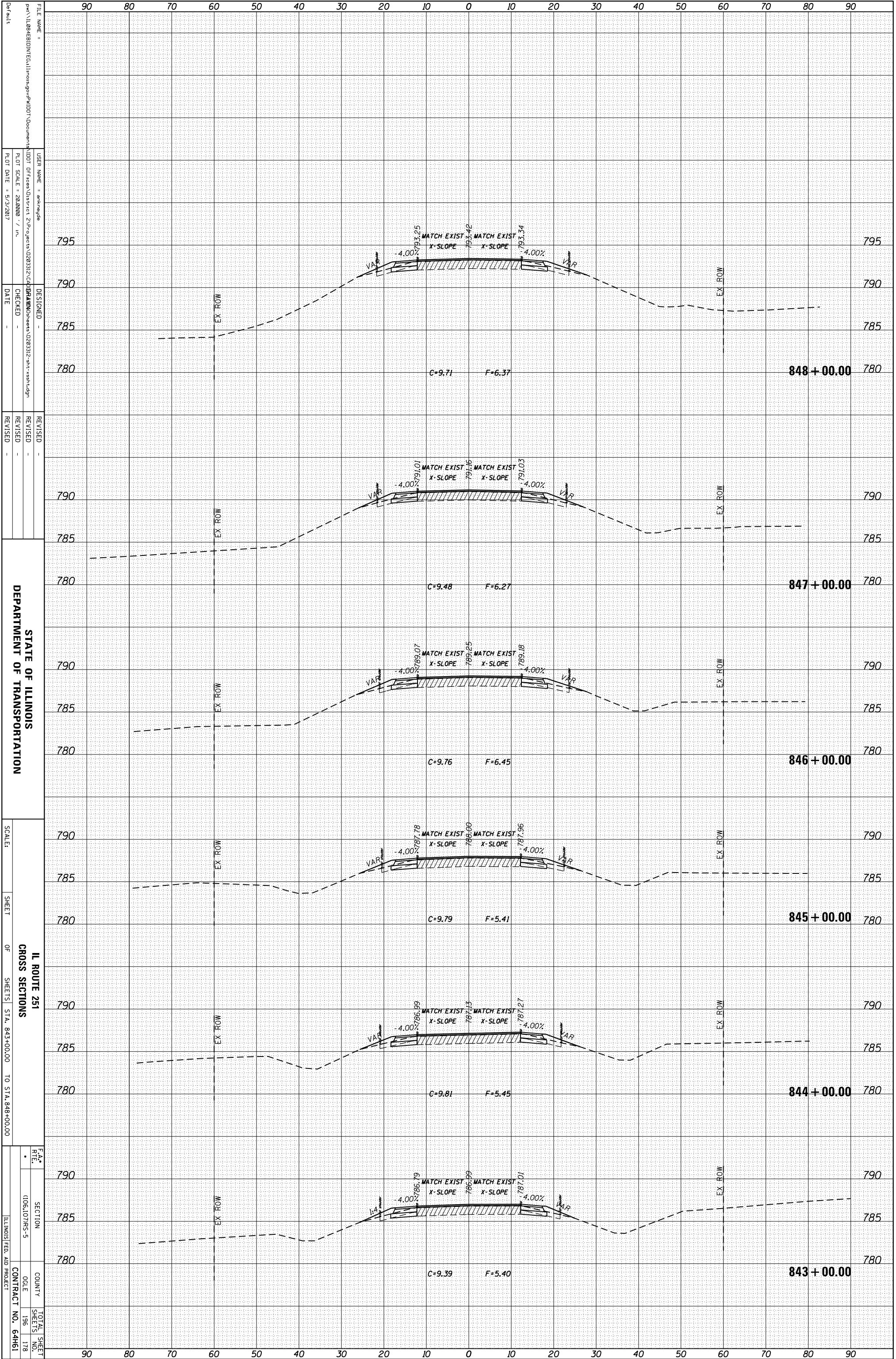
FINAL SURVEY	SURVEYED _____	BY _____	DATE _____
NOTE BOOK	PLOTTED _____		
	TEMPLATE _____		
	AREAS _____		
	CHECKED _____		



FILE NAME = ...
 USER NAME = ...
 PLOT SCALE = 28.0000 / in.
 PLOT DATE = 5/3/2017
 DESIGNED -
 CHECKED -
 DATE -
 REVISIONS -
 REVISIONS -
 REVISIONS -
 REVISIONS -
 REVISIONS -
 DEPARTMENT OF TRANSPORTATION
 SCALE:
 SHEET OF SHEETS STA. 836+00.00 TO STA. 842+00.00
 IL ROUTE 251
 CROSS SECTIONS
 SECTION 1006.10/785-5
 COUNTY OGLE
 SHEETS 196 177
 CONTRACT NO. 64H61
 ILLINOIS FED. AID PROJECT
 * FAS 1042(ILL 251) & FAU 545(ILL 251)

ORIGINAL SURVEY	SURVEYED _____	BY _____	DATE _____
NOTE BOOK	PLOTTED _____		
	TEMPLATE _____		
	AREAS _____		
	CHECKED _____		

FINAL SURVEY	SURVEYED _____	BY _____	DATE _____
NOTE BOOK	PLOTTED _____		
	TEMPLATE _____		
	AREAS _____		
	CHECKED _____		

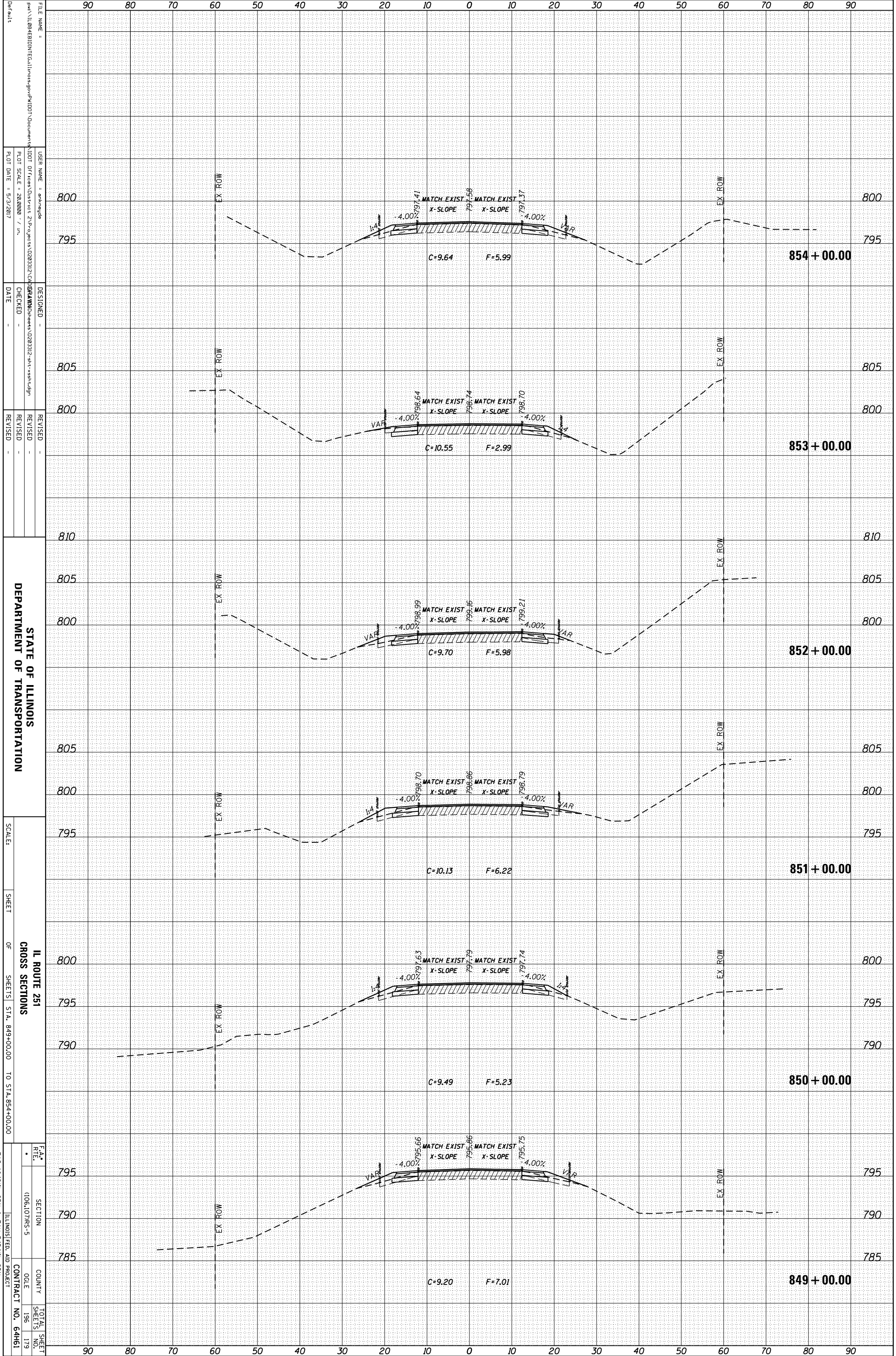


FILE NAME:
 USER NAME:
 PLOT SCALE:
 PLOT DATE:
 DESIGNED:
 CHECKED:
 DATE:
 REVISIONS:
 REVISION:
 REVISION:
 REVISION:
 DEPARTMENT OF TRANSPORTATION
 SCALE:
 SHEET OF SHEETS
 STA. 843+00.00 TO STA. 848+00.00
 IL ROUTE 251
 CROSS SECTIONS
 SECTION
 COUNTY
 CONTRACT NO.
 TOTAL SHEET SHEETS NO.
 SHEETS NO.
 ILLINOIS FED. AID PROJECT

* FAS 1042(I) 251 & FAU 5454(I) 251

ORIGINAL SURVEY	SURVEYED _____	BY _____	DATE _____
NOTE BOOK	PLOTTED _____		
	TEMPLATE _____		
	AREAS _____		
	CHECKED _____		

FINAL SURVEY	SURVEYED _____	BY _____	DATE _____
NOTE BOOK	PLOTTED _____		
	TEMPLATE _____		
	AREAS _____		
	CHECKED _____		



FILE NAME = ...
 USER NAME = ...
 PLOT SCALE = 28,000 / in.
 PLOT DATE = 5/3/2017

DESIGNED -
 CHECKED -
 DATE -

REVISOR -
 REVISION -
 DATE -

STATE OF ILLINOIS
 DEPARTMENT OF TRANSPORTATION

SCALE: ...

SHEET OF SHEETS STA. 849+00.00 TO STA. 854+00.00

IL ROUTE 251
 CROSS SECTIONS

SECTION 1006.10/7MS-5
 COUNTY ...
 CONTRACT NO. 64H61

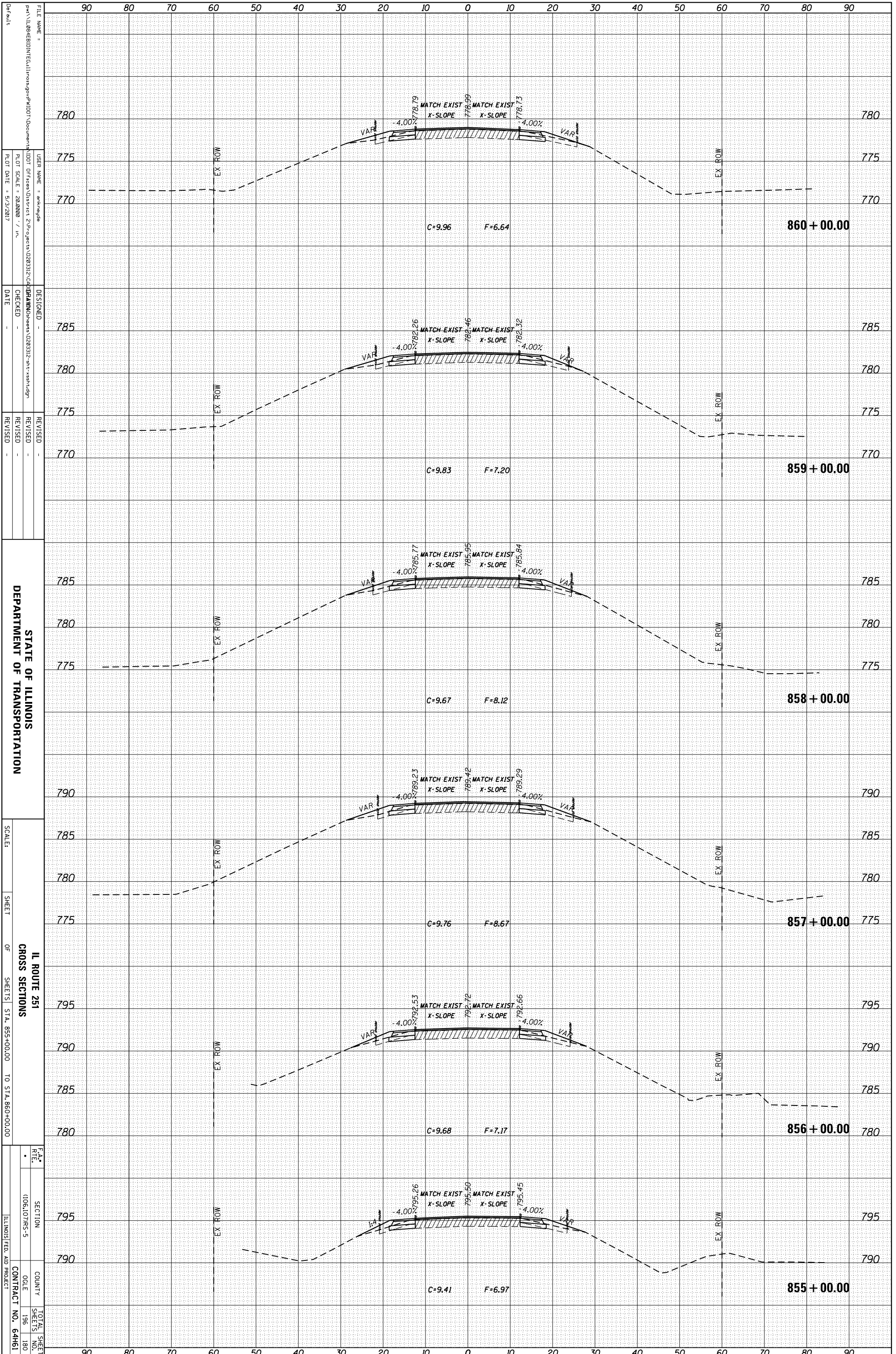
TOTAL SHEET NO. 179
 SHEETS 196

IL INDIAN FED. AID PROJECT

* FAS 1042(ILL 251) & FAU 5454(ILL 251)

ORIGINAL SURVEY	SURVEYED _____	BY _____	DATE _____
NOTE BOOK	PLOTTED _____		
	TEMPLATE _____		
	AREAS _____		
	CHECKED _____		

FINAL SURVEY	SURVEYED _____	BY _____	DATE _____
NOTE BOOK	PLOTTED _____		
	TEMPLATE _____		
	AREAS _____		
	CHECKED _____		



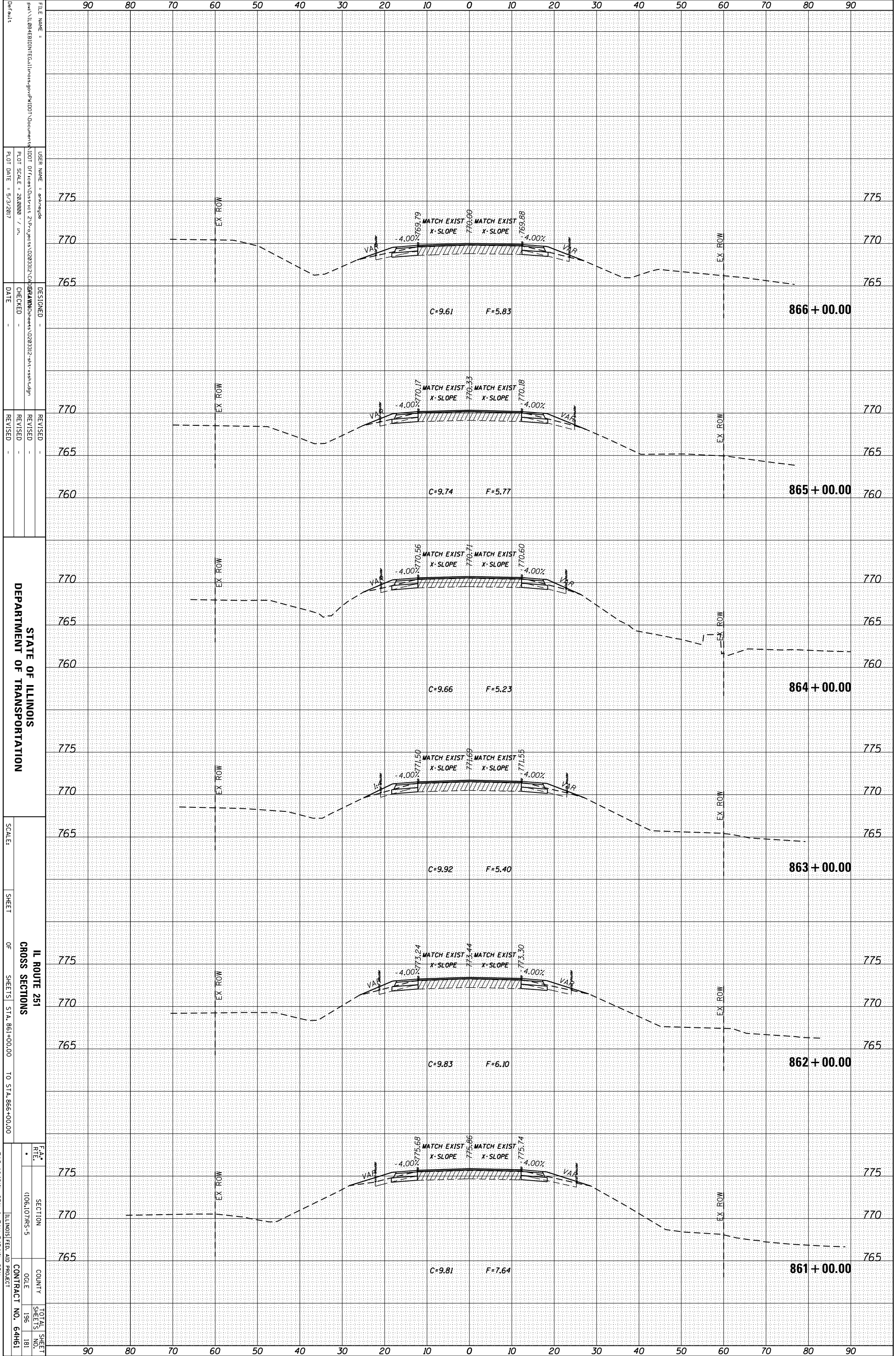
STATE OF ILLINOIS
DEPARTMENT OF TRANSPORTATION

IL ROUTE 251
CROSS SECTIONS
SCALE: _____
SHEET _____ OF _____ SHEETS
STA. 855+00.00 TO STA. 860+00.00

F.A. RTE.	SECTION	COUNTY	TOTAL SHEET NO.
	106.107/85-5		196
CONTRACT NO. 64H61			180

ORIGINAL SURVEY	SURVEYED _____	BY _____	DATE _____
NOTE BOOK	PLOTTED _____		
	TEMPLATE _____		
	AREAS _____		
	CHECKED _____		

FINAL SURVEY	SURVEYED _____	BY _____	DATE _____
NOTE BOOK	PLOTTED _____		
	TEMPLATE _____		
	AREAS _____		
	CHECKED _____		

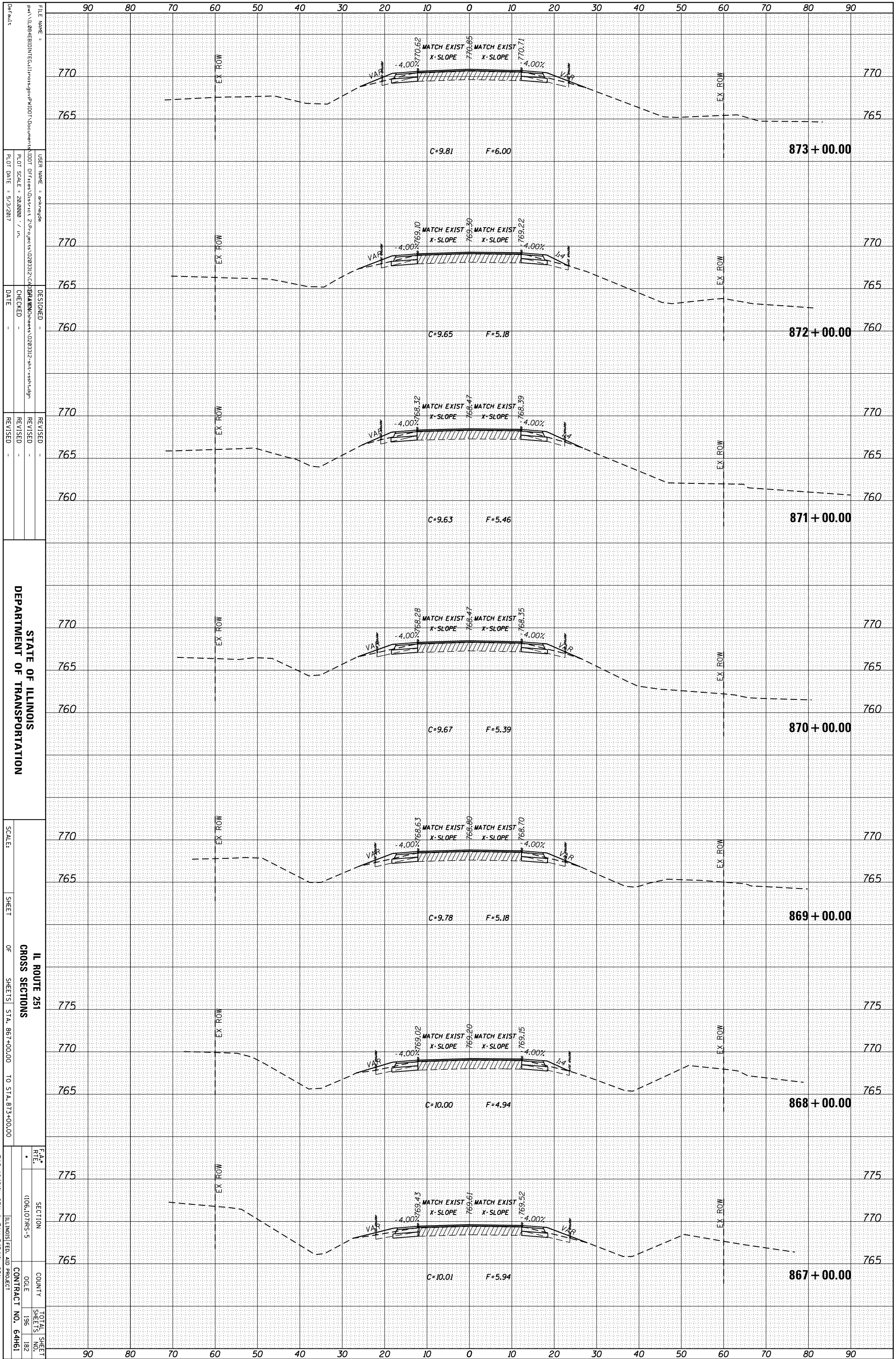


FILE NAME: ...
 USER NAME: ...
 PLOT SCALE: 28,000 / in.
 PLOT DATE: 5/3/2017
 DESIGNED: ...
 CHECKED: ...
 DATE: ...
 REVISIONS: ...
 DEPARTMENT OF TRANSPORTATION
 SCALE: ...
 SHEET OF SHEETS: STA. 861+00.00 TO STA. 866+00.00
 IL ROUTE 251 CROSS SECTIONS
 SECTION: 1006.10/7MS-5
 COUNTY: ...
 CONTRACT NO.: 64H61
 TOTAL SHEETS: 196
 SHEETS NO.: 181
 ILLINOIS FED. AID PROJECT

* FAS 1042(ILL 251) & FAU 5454(ILL 251)

ORIGINAL SURVEY	SURVEYED	BY	DATE
NOTE BOOK	PLOTTED		
	TEMPLATE		
	AREAS		
	CHECKED		

FINAL SURVEY	SURVEYED	BY	DATE
NOTE BOOK	PLOTTED		
	TEMPLATE		
	AREAS		
	CHECKED		



STATE OF ILLINOIS
DEPARTMENT OF TRANSPORTATION

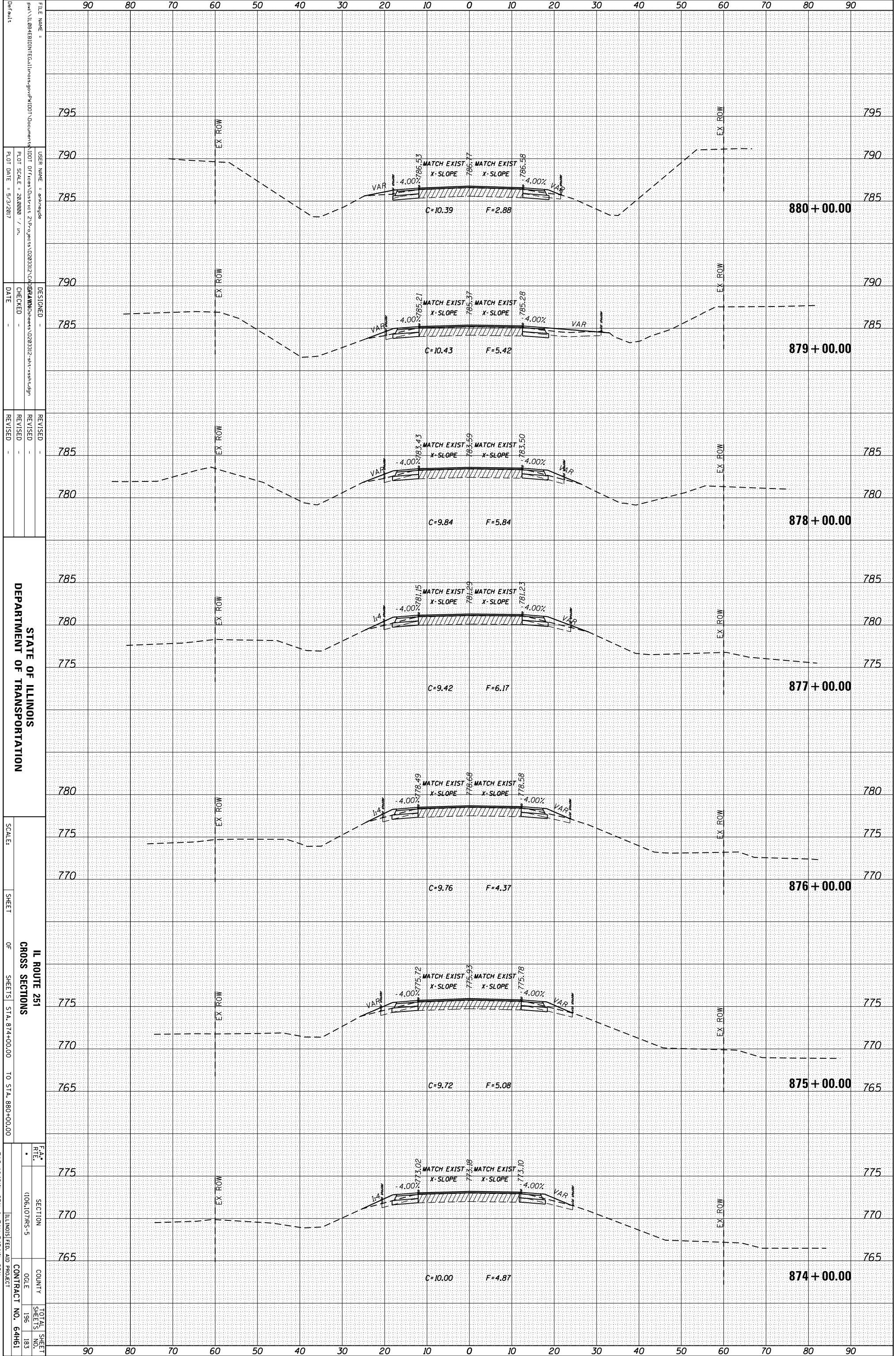
IL ROUTE 251
CROSS SECTIONS
SHEETS STA. 867+00.00 TO STA. 873+00.00

FAA SECTION
1006.107/MS-5
COUNTY
SHEETS 196 182
CONTRACT NO. 64H61

ILSAS 1042/IL 251 & FAU 5454/IL 251

ORIGINAL SURVEY	SURVEYED	BY	DATE
NOTE BOOK	PLOTTED		
	TEMPLATE		
	AREAS		
	CHECKED		

FINAL SURVEY	SURVEYED	BY	DATE
NOTE BOOK	PLOTTED		
	TEMPLATE		
	AREAS		
	CHECKED		

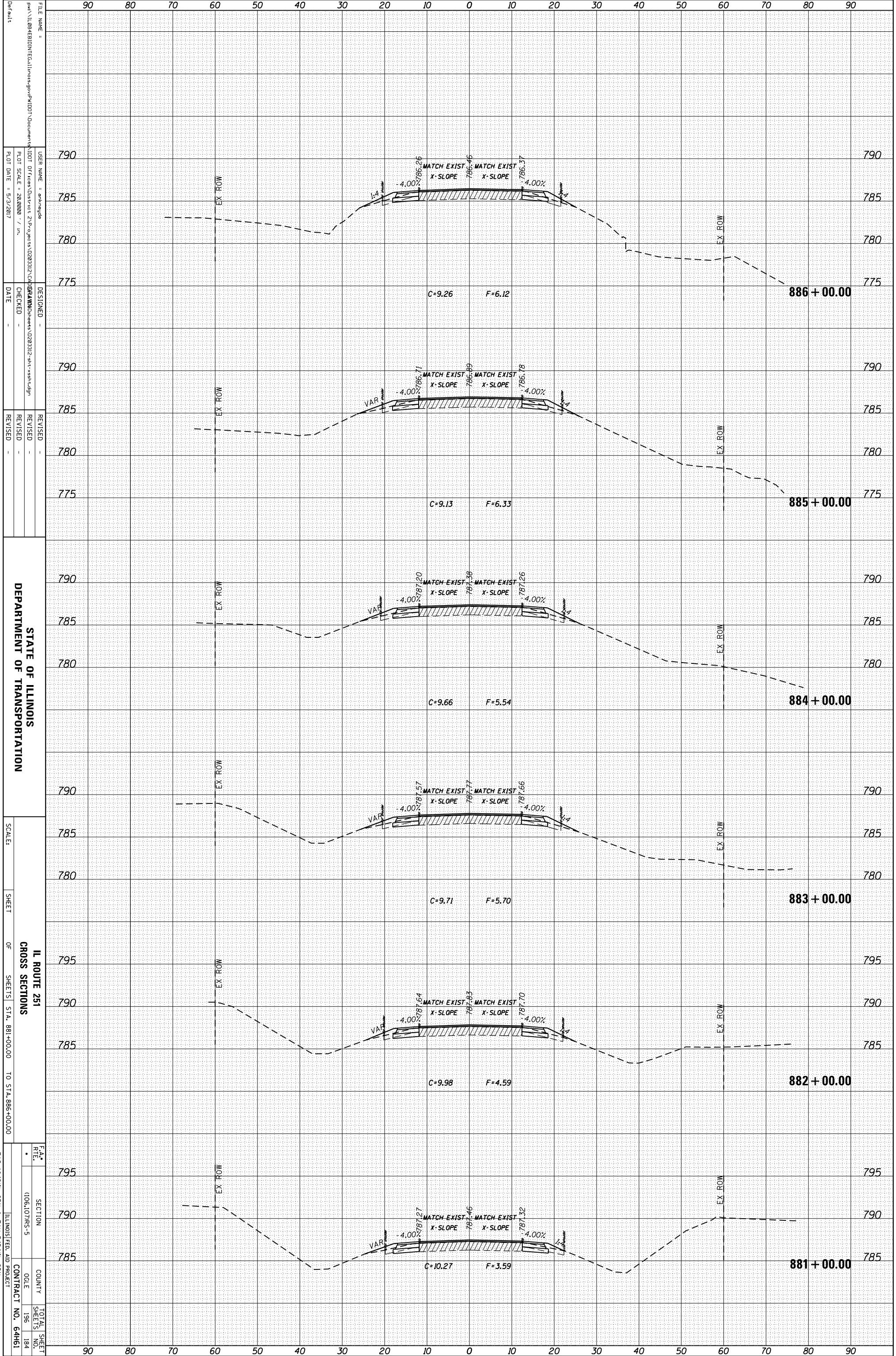


FILE NAME: ...
 USER NAME: ...
 PLOT SCALE: 28.0000 / in.
 PLOT DATE: 5/3/2017
 DESIGNED: ...
 CHECKED: ...
 DATE: ...
 REVISIONS: ...
 DEPARTMENT OF TRANSPORTATION
 SCALE: ...
 SHEET OF SHEETS: STA. 874+00.00 TO STA. 880+00.00
 IL ROUTE 251 CROSS SECTIONS
 SECTION: 1006.10/7MS-5
 COUNTY: ...
 CONTRACT NO.: 64H61
 TOTAL SHEETS: 196
 SHEETS NO.: 183
 ILLINOIS FED. AID PROJECT

* FAS 1042(ILL 251) & FAU 545(ILL 251)

ORIGINAL SURVEY	SURVEYED _____	BY _____	DATE _____
NOTE BOOK	PLOTTED _____		
	TEMPLATE _____		
	AREAS _____		
	CHECKED _____		

FINAL SURVEY	SURVEYED _____	BY _____	DATE _____
NOTE BOOK	PLOTTED _____		
	TEMPLATE _____		
	AREAS _____		
	CHECKED _____		

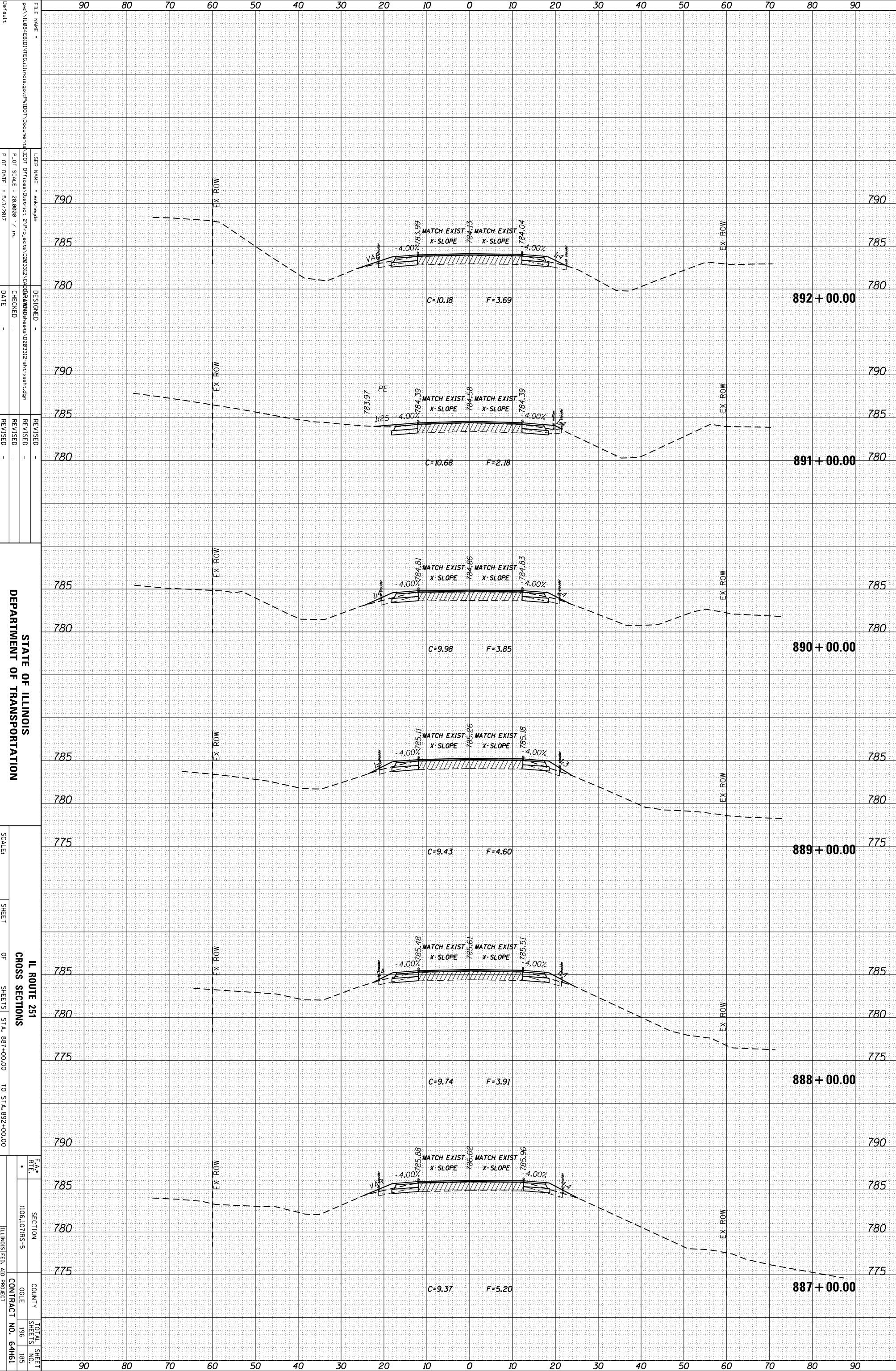


FILE NAME =
 USER NAME =
 PLOT SCALE =
 PLOT DATE =
 DESIGNED =
 CHECKED =
 DATE =
 REVISED =
 REVISED =
 REVISED =
 REVISED =
 REVISED =
 SCALE:
 SHEET OF
 SHEETS
 STA. 881+00.00 TO STA. 886+00.00
 IL ROUTE 251
 CROSS SECTIONS
 SECTION
 COUNTY
 CONTRACT NO.
 TOTAL SHEET SHEETS NO.
 SHEETS NO.
 CONTRACT NO.
 ILLINOIS FED. AID PROJECT

* FAS 1042(ILL 251) & FAU 545(ILL 251)

ORIGINAL SURVEY	SURVEYED	BY	DATE
NOTE BOOK	PLOTTED		
	TEMPLATE		
	AREAS		
	CHECKED		

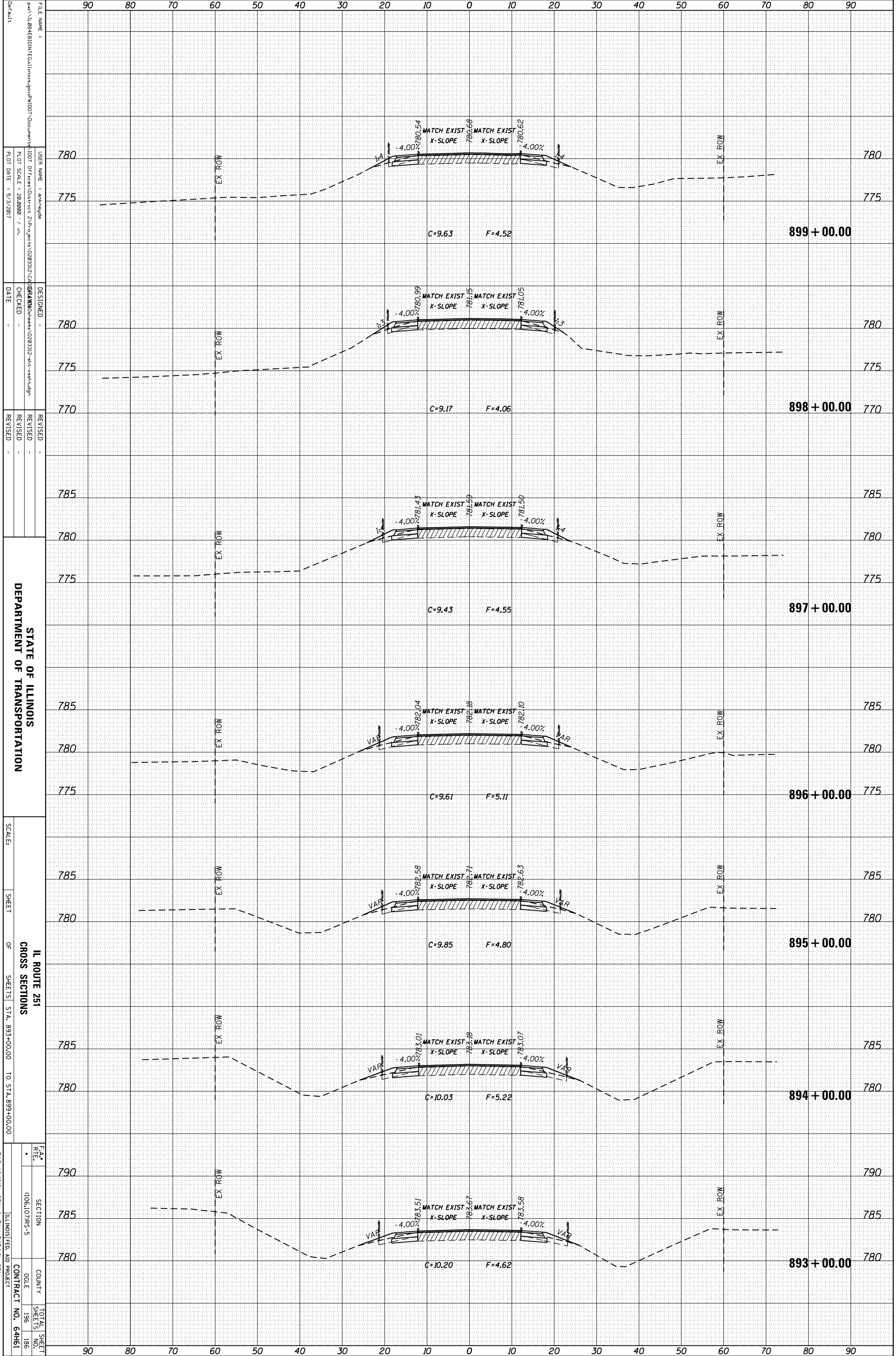
FINAL SURVEY	SURVEYED	BY	DATE
NOTE BOOK	PLOTTED		
	TEMPLATE		
	AREAS		
	CHECKED		



FILE NAME: ...
 USER NAME: ...
 PLOT SCALE: 28,000 / in.
 PLOT DATE: 5/3/2017
 DESIGNED: ...
 CHECKED: ...
 DATE: ...
 REVISIONS: ...
 DEPARTMENT OF TRANSPORTATION
 SCALE: ...
 SHEET OF SHEETS STA. 887+00.00 TO STA. 892+00.00
 IL ROUTE 251 CROSS SECTIONS
 SECTION 1006.10/7MS-5
 COUNTY OGLE
 CONTRACT NO. 64H61
 TOTAL SHEET NO. 196
 SHEETS 196 195
 ILLINOIS FED. AID PROJECT
 * FAS 1042(ILL 251) & FAU 5454(ILL 251)

ORIGINAL SURVEY	SURVEYED _____	BY _____	DATE _____
NOTE BOOK	PLOTTED _____		
	TEMPLATE _____		
	AREAS _____		
	CHECKED _____		

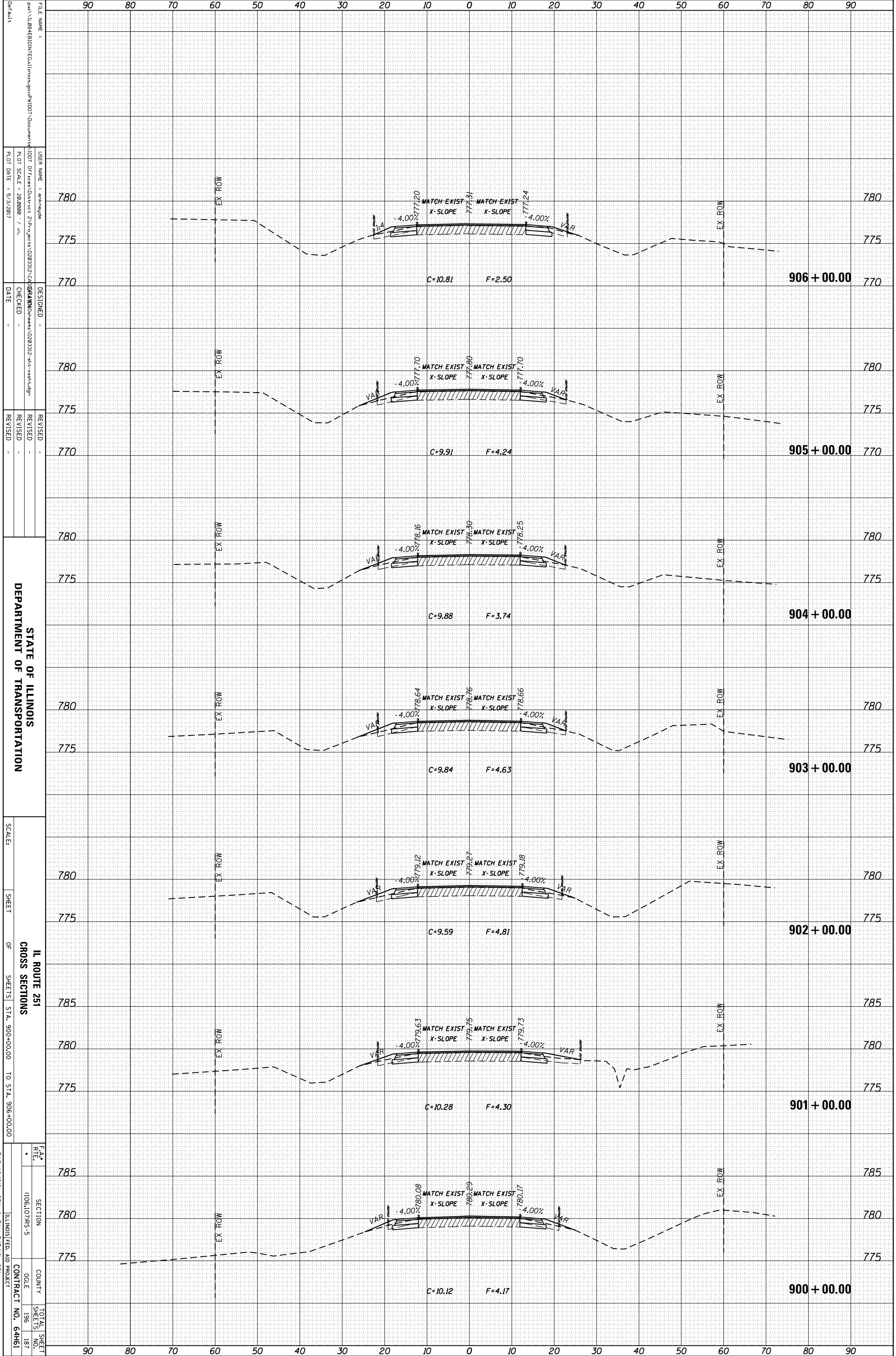
FINAL SURVEY	SURVEYED _____	BY _____	DATE _____
NOTE BOOK	PLOTTED _____		
	TEMPLATE _____		
	AREAS _____		
	CHECKED _____		



FILE NAME = ...
 USER NAME = ...
 PLOT SCALE = 28,0000 / in.
 PLOT DATE = 5/3/2017
 DESIGNED = ...
 CHECKED = ...
 DATE = ...
 REVISIONS:
 REVISION 1: ...
 REVISION 2: ...
 REVISION 3: ...
 REVISION 4: ...
 REVISION 5: ...
 DEPARTMENT OF TRANSPORTATION
 SCALE: ...
 SHEET OF SHEETS STA. 893+00.00 TO STA. 899+00.00
 IL ROUTE 251
 CROSS SECTIONS
 SECTION 1006.10/7MS-5
 COUNTY ...
 CONTRACT NO. 64H61
 TOTAL SHEET SHEETS 196
 SHEETS 196
 SHEETS 196
 ILLINOIS FED. AID PROJECT
 * FAS 1042/IL 251 & FAU 5454/IL 251

ORIGINAL SURVEY	BY	DATE
SURVEYED		
PLOTTED		
NOTE BOOK		
AREAS CHECKED		
NO.		

FINAL SURVEY	BY	DATE
SURVEYED		
PLOTTED		
NOTE BOOK		
AREAS CHECKED		
NO.		

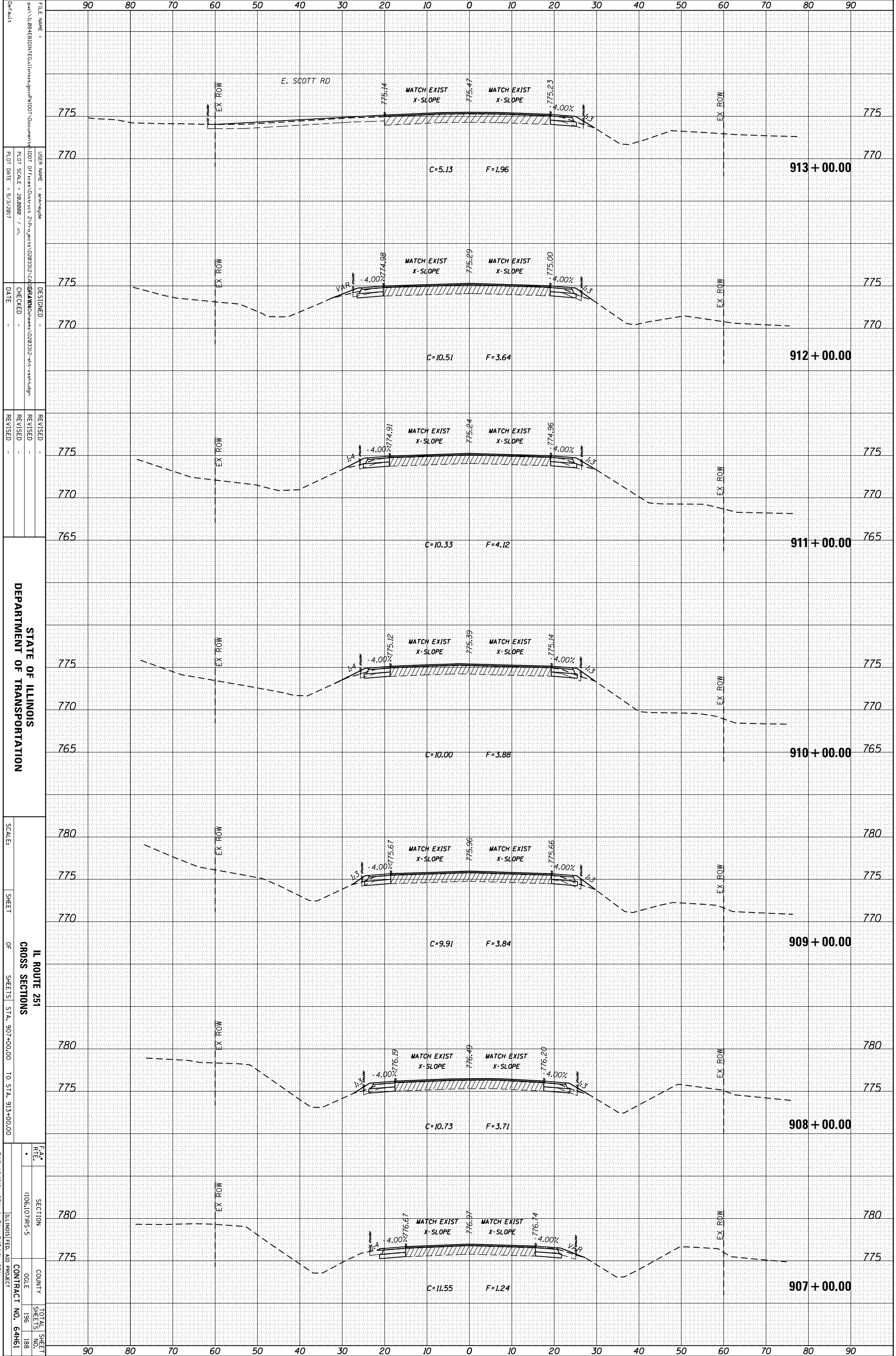


FILE NAME:
 USER NAME:
 PLOT SCALE:
 PLOT DATE:
 DESIGNED:
 CHECKED:
 DATE:
 REVISIONS:
 REVISION 1:
 REVISION 2:
 REVISION 3:
 REVISION 4:
 REVISION 5:
 DEPARTMENT OF TRANSPORTATION
 SCALE:
 SHEET OF SHEETS
 STA. 900+00.00 TO STA. 906+00.00
 IL ROUTE 251
 CROSS SECTIONS
 SECTION I06.10/7MS-5
 COUNTY
 OGLE
 CONTRACT NO. 64H61
 TOTAL SHEET SHEETS 196 187
 * FAS 1042/ILL 251 & FAU 5454/ILL 251

90 80 70 60 50 40 30 20 10 0 10 20 30 40 50 60 70 80 90
 780 775 770 780 775 770 780 775 770 780 775 770 780 775 770 780 775 770 780 775 770 780 775 770
 906 + 00.00
 905 + 00.00
 904 + 00.00
 903 + 00.00
 902 + 00.00
 901 + 00.00
 900 + 00.00

ORIGINAL SURVEY	SURVEYED	BY	DATE
NOTE BOOK	PLOTTED		
	TEMPLATE		
	AREAS		
	CHECKED		

FINAL SURVEY	SURVEYED	BY	DATE
NOTE BOOK	PLOTTED		
	TEMPLATE		
	AREAS		
	CHECKED		

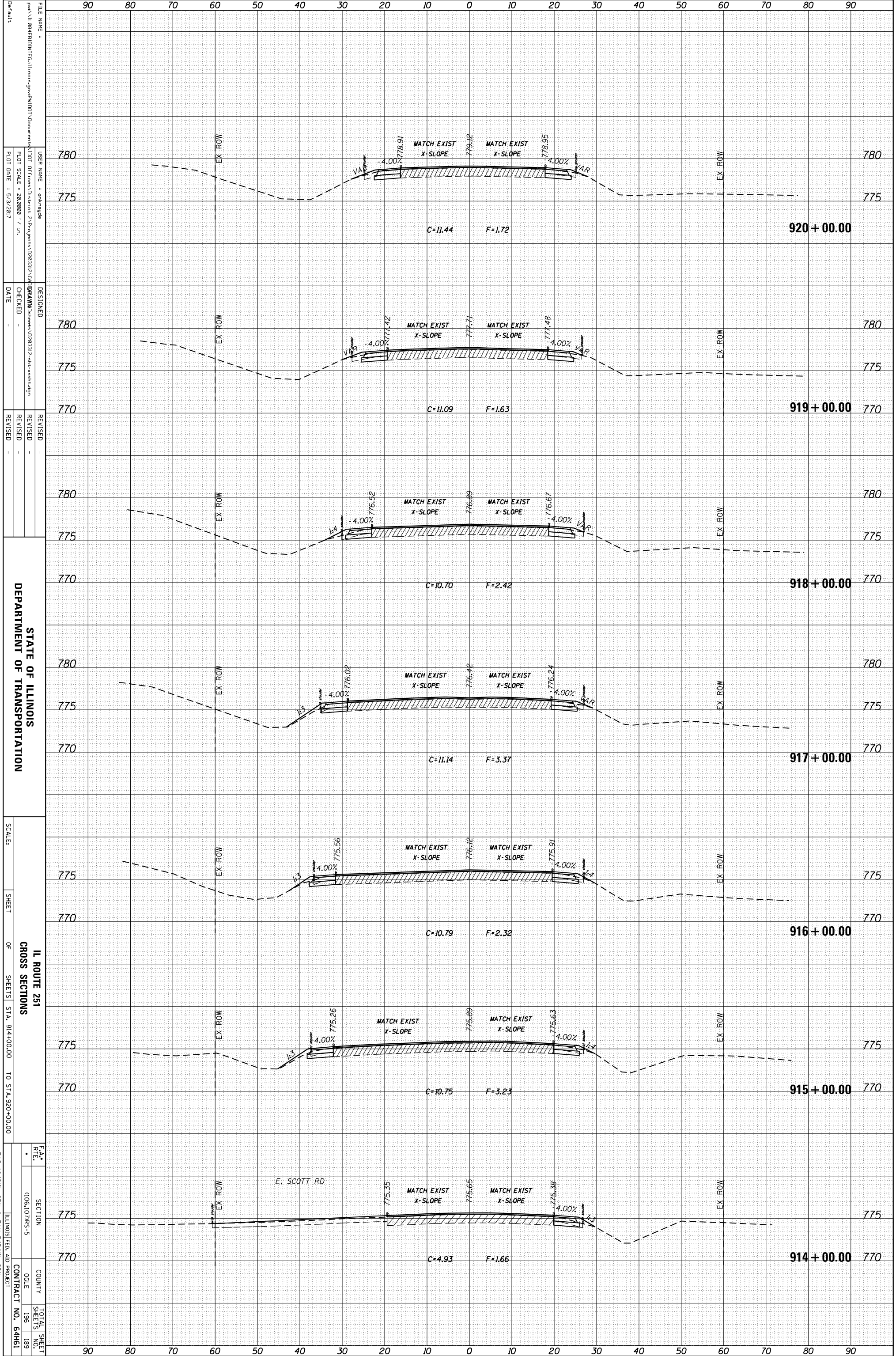


FILE NAME:
 USER NAME:
 PLOT SCALE: 28.0000 / in.
 PLOT DATE: 5/3/2017
 DESIGNED:
 CHECKED:
 DATE:
 REVISIONS:
 REVISION:
 DATE:
 DEPARTMENT OF TRANSPORTATION
 SCALE:
 SHEET OF SHEETS STA. 907+00.00 TO STA. 913+00.00
 IL ROUTE 251
 CROSS SECTIONS
 SECTION 1006.107MS-5
 COUNTY
 CONTRACT NO. 64H61
 TOTAL SHEET NO. 196
 SHEET NO. 188
 ILLINOIS FED. AID PROJECT
 * FAS 1042(ILL 251) & FAU 5454(ILL 251)

90 80 70 60 50 40 30 20 10 0 10 20 30 40 50 60 70 80 90
 775
 770
 775
 770
 775
 770
 765
 775
 770
 765
 775
 770
 775
 770
 780
 775
 770
 780
 775
 770
 780
 775
 770
 780
 775
 770
 913 + 00.00
 912 + 00.00
 911 + 00.00
 910 + 00.00
 909 + 00.00
 908 + 00.00
 907 + 00.00

ORIGINAL SURVEY	SURVEYED	BY	DATE
NOTE BOOK	PLOTTED		
	TEMPLATE		
	AREAS		
	CHECKED		

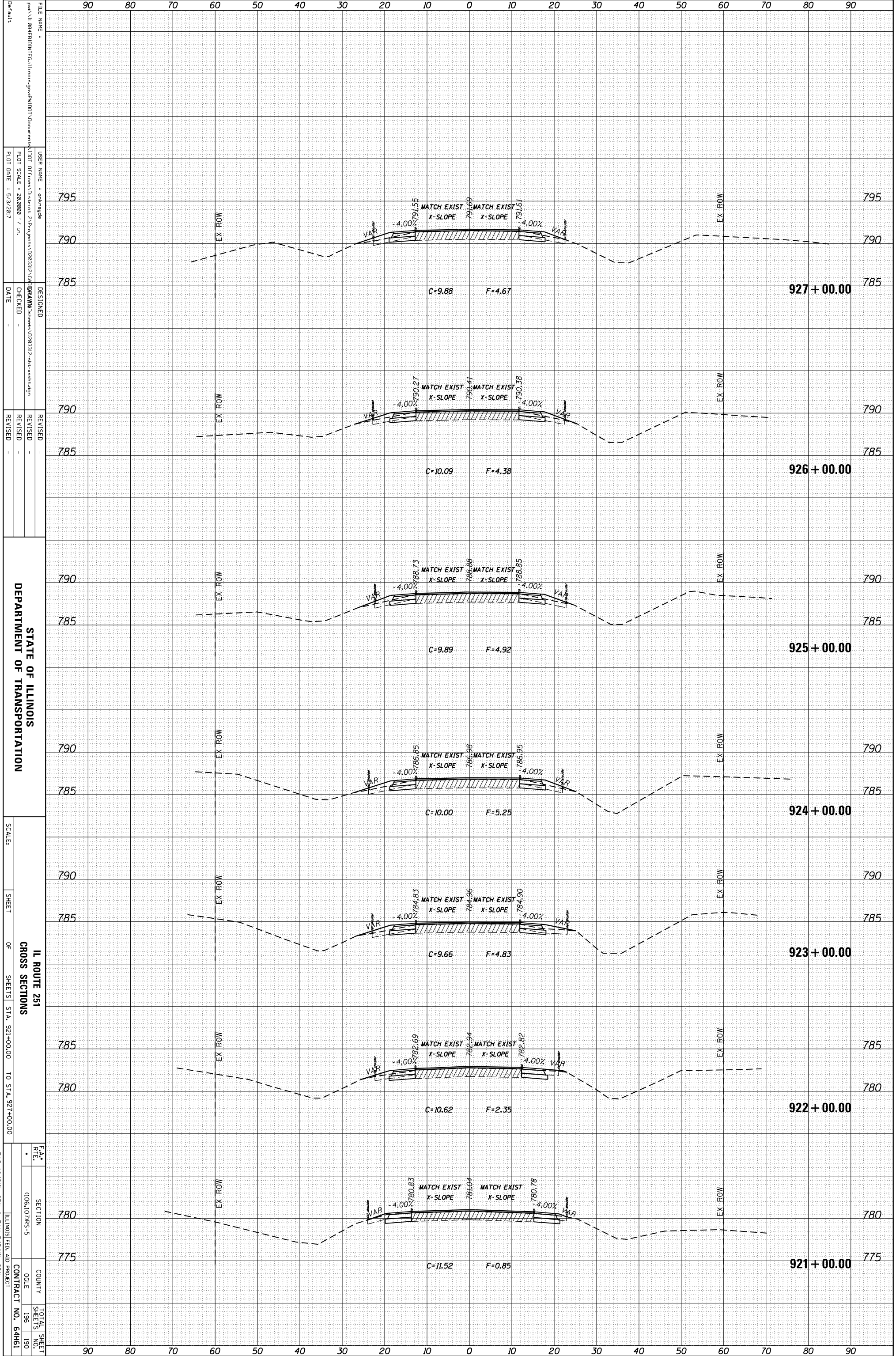
FINAL SURVEY	SURVEYED	BY	DATE
NOTE BOOK	PLOTTED		
	TEMPLATE		
	AREAS		
	CHECKED		



FILE NAME: ...
 USER NAME: ...
 PLOT SCALE: 28.0000 / in.
 PLOT DATE: 5/3/2017
 DESIGNED: ...
 CHECKED: ...
 DATE: ...
 REVISIONS: ...
 DEPARTMENT OF TRANSPORTATION
 SCALE: ...
 SHEET OF SHEETS STA. 914+00.00 TO STA. 920+00.00
 IL ROUTE 251 CROSS SECTIONS
 SECTION 1006.10/785-5
 COUNTY OGLE
 SHEETS 196, 189
 CONTRACT NO. 64H61
 ILLINOIS FED. AID PROJECT
 * FAS 1042(ILL 251) & FAU 9454(ILL 251)

ORIGINAL SURVEY	SURVEYED	BY	DATE
NOTE BOOK	PLOTTED		
	TEMPLATE		
	AREAS		
	CHECKED		

FINAL SURVEY	SURVEYED	BY	DATE
NOTE BOOK	PLOTTED		
	TEMPLATE		
	AREAS		
	CHECKED		



FILE NAME = ...
 USER NAME = ...
 PLOT SCALE = 28,000 / in.
 PLOT DATE = 5/3/2017
 DESIGNED -
 CHECKED -
 DATE -
 REVISIONS -
 REVISION -
 DATE -

STATE OF ILLINOIS
 DEPARTMENT OF TRANSPORTATION

IL ROUTE 251
 CROSS SECTIONS

SCALE: ...
 SHEET OF SHEETS STA. 921+00.00 TO STA. 927+00.00

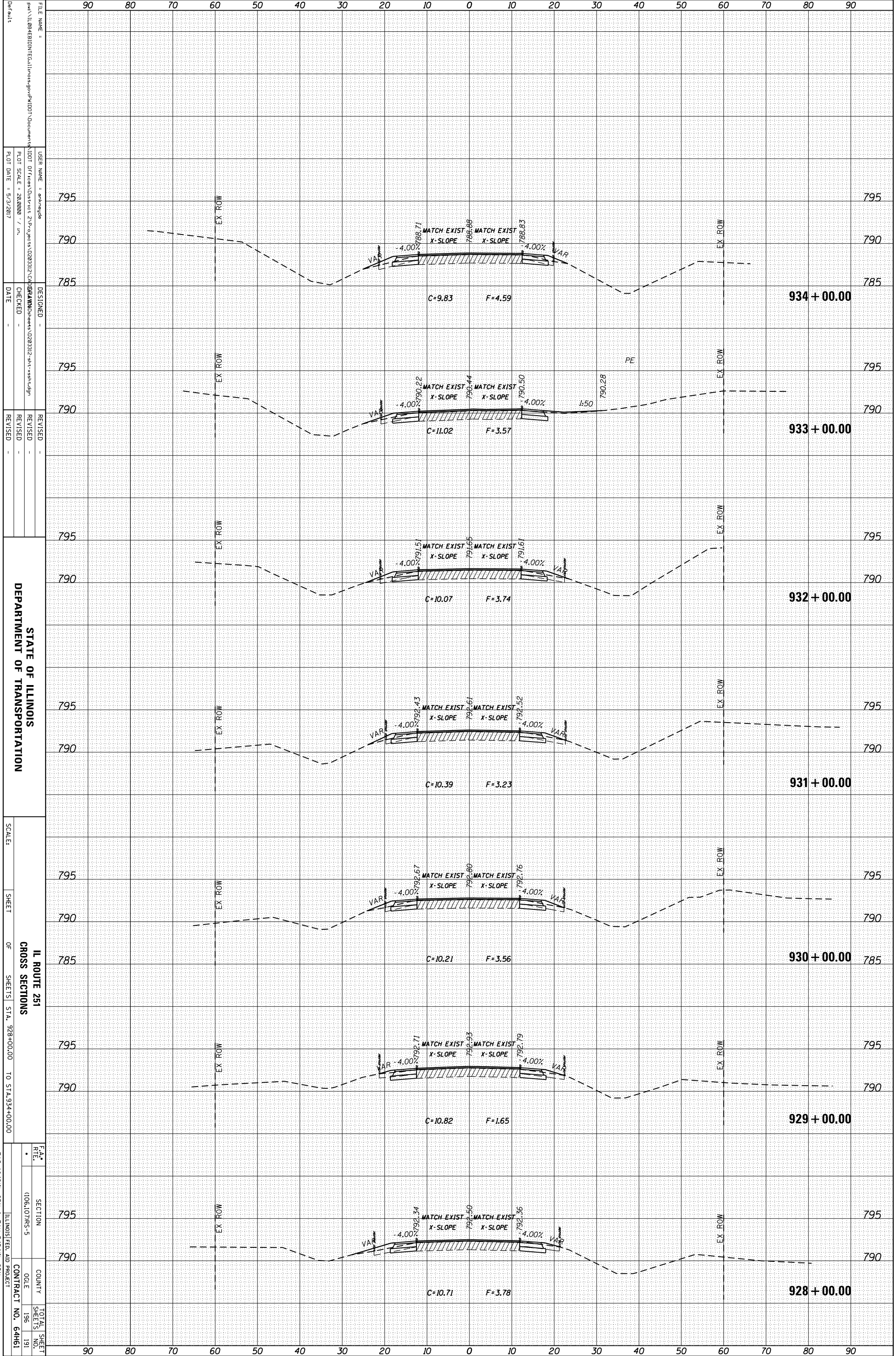
F.A. SECTION COUNTY TOTAL SHEET
 RTE. (106,107)MS-5 196 190
 CONTRACT NO. 64H61

ILLINOIS FED. AID PROJECT

* FAS 1042(ILL 251) & FAU 5454(ILL 251)

ORIGINAL SURVEY	SURVEYED	BY	DATE
NOTE BOOK	PLOTTED		
	TEMPLATE		
	AREAS		
	CHECKED		

FINAL SURVEY	SURVEYED	BY	DATE
NOTE BOOK	PLOTTED		
	TEMPLATE		
	AREAS		
	CHECKED		

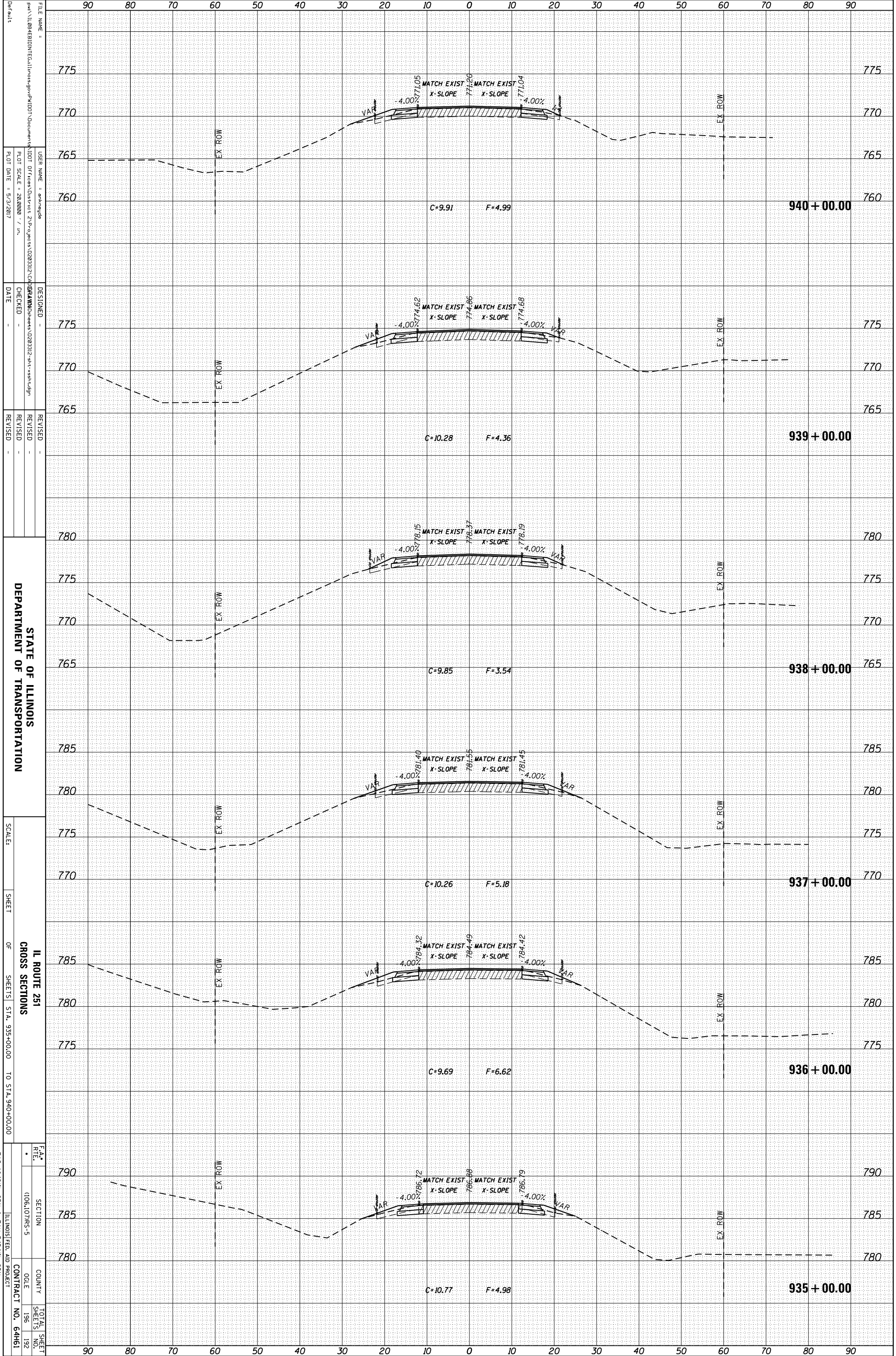


FILE NAME: ...
 USER NAME: ...
 PLOT SCALE: 28.0000 / in.
 PLOT DATE: 5/3/2017
 DESIGNED: ...
 CHECKED: ...
 DATE: ...
 REVISIONS: ...
 DEPARTMENT OF TRANSPORTATION
 SCALE: ...
 SHEET OF SHEETS STA. 928+00.00 TO STA. 934+00.00
 IL ROUTE 251
 CROSS SECTIONS
 F.A. RTE. SECTION COUNTY TOTAL SHEET NO.
 1006.10/7MS-5 196 191
 CONTRACT NO. 64H61
 ILLINOIS FED. AID PROJECT

* FAS 1042(ILL 251) & FAU 9454(ILL 251)

ORIGINAL SURVEY	SURVEYED _____	BY _____	DATE _____
NOTE BOOK	PLOTTED _____		
	TEMPLATE _____		
	AREAS _____		
	CHECKED _____		

FINAL SURVEY	SURVEYED _____	BY _____	DATE _____
NOTE BOOK	PLOTTED _____		
	TEMPLATE _____		
	AREAS _____		
	CHECKED _____		

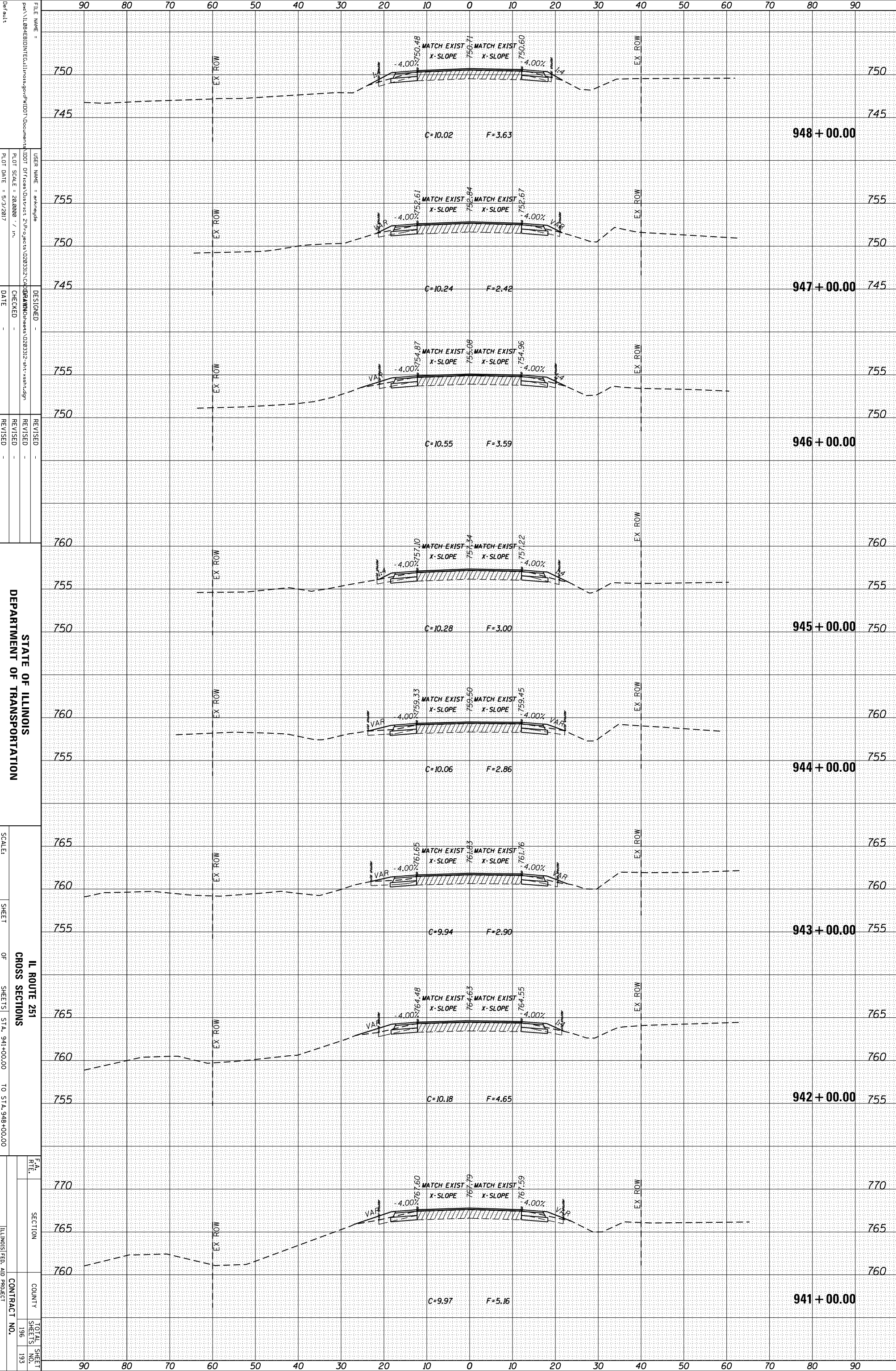


FILE NAME: ...
 USER NAME: ...
 PLOT SCALE: 28,000 / in.
 PLOT DATE: 5/3/2017
 DESIGNED: ...
 CHECKED: ...
 DATE: ...
 REVISIONS: ...
 REVISION: ...
 REVISION: ...
 SCALE: ...
 SHEET OF SHEETS: STA. 935+00.00 TO STA. 940+00.00
 STATE OF ILLINOIS DEPARTMENT OF TRANSPORTATION
 IL ROUTE 251 CROSS SECTIONS
 SECTION 1006.10/7MS-5
 COUNTY ...
 CONTRACT NO. 64H61
 TOTAL SHEETS 196
 SHEETS 192
 ILLINOIS FED. AID PROJECT

* FAS 1042(ILL 251) & FAU 5454(ILL 251)

ORIGINAL SURVEY	SURVEYED	BY	DATE
NOTE BOOK	PLOTTED		
	TEMPLATE		
	AREAS		
	CHECKED		

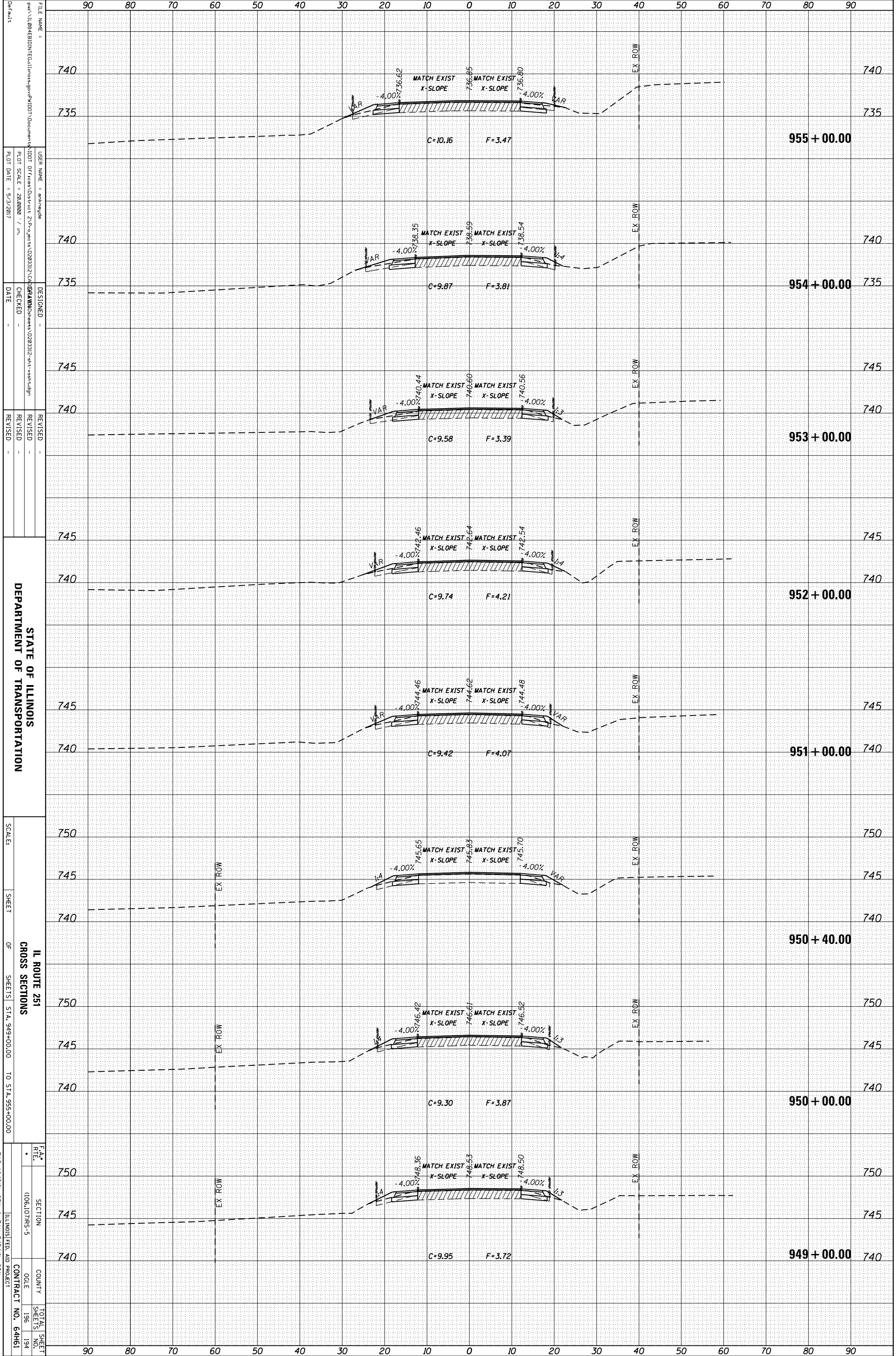
FINAL SURVEY	SURVEYED	BY	DATE
NOTE BOOK	PLOTTED		
	TEMPLATE		
	AREAS		
	CHECKED		



FILE NAME: ...
 USER NAME: ...
 PLOT SCALE: 28,000 / in.
 PLOT DATE: 5/3/2017
 DESIGNED: ...
 CHECKED: ...
 DATE: ...
 REVISIONS: ...
 DEPARTMENT OF TRANSPORTATION
 SCALE: ...
 SHEET OF SHEETS STA. 941+00.00 TO STA. 948+00.00
 IL ROUTE 251
 CROSS SECTIONS
 F.A. RTE. SECTION COUNTY TOTAL SHEET SHEETS NO. 196 193
 ILLINOIS FED. AID PROJECT CONTRACT NO.

ORIGINAL SURVEY	SURVEYED _____	BY _____	DATE _____
NOTE BOOK	PLOTTED _____		
	TEMPLATE _____		
	AREAS _____		
	CHECKED _____		

FINAL SURVEY	SURVEYED _____	BY _____	DATE _____
NOTE BOOK	PLOTTED _____		
	TEMPLATE _____		
	AREAS _____		
	CHECKED _____		

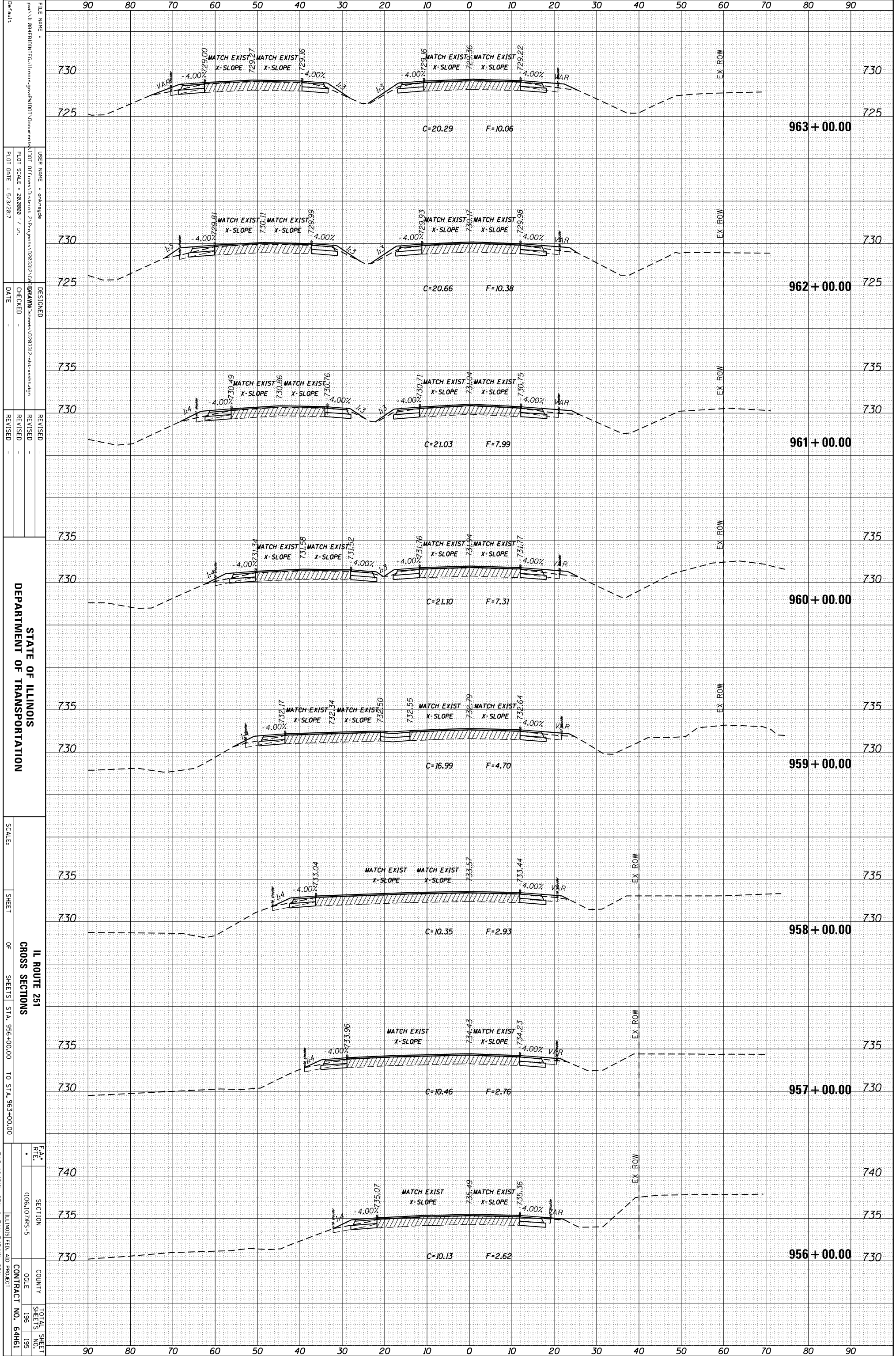


FILE NAME:
 USER NAME:
 PLOT SCALE:
 PLOT DATE:
 DESIGNED:
 CHECKED:
 DATE:
 REVISIONS:
 REVISION:
 REVISION:
 REVISION:
 REVISION:
 DEPARTMENT OF TRANSPORTATION
 STATE OF ILLINOIS
 SCALE:
 SHEET OF SHEETS
 STA. 949+00.00 TO STA. 955+00.00
 IL ROUTE 251
 CROSS SECTIONS
 SECTION
 COUNTY
 CONTRACT NO.
 TOTAL SHEETS
 SHEETS NO.
 SHEETS NO.
 ILLINOIS FED. AID PROJECT

* FAS 1042(ILL 251) & FAU 5454(ILL 251)

ORIGINAL SURVEY	SURVEYED	BY	DATE
NOTE BOOK	PLOTTED		
	TEMPLATE		
	AREAS		
	CHECKED		

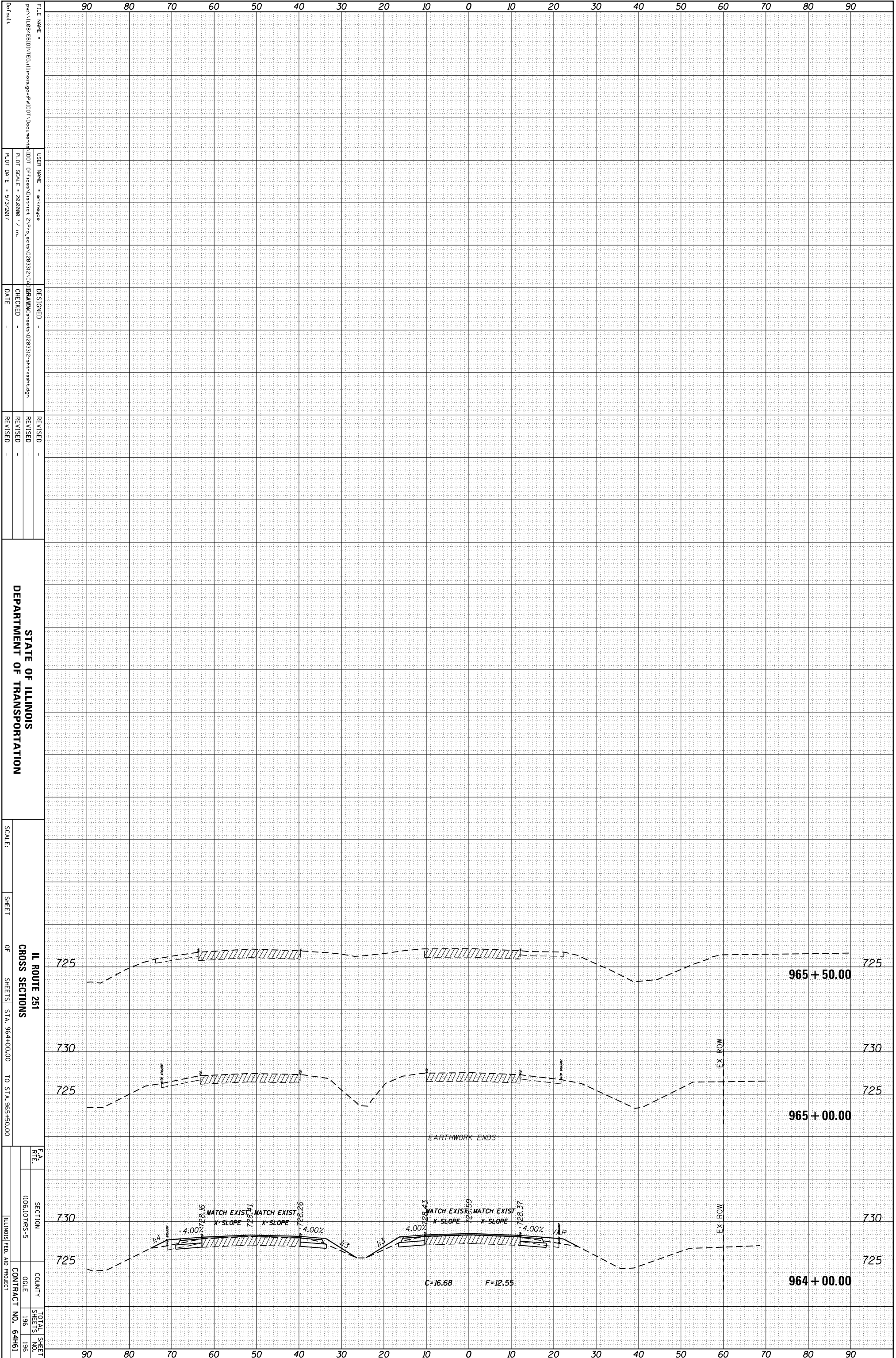
FINAL SURVEY	SURVEYED	BY	DATE
NOTE BOOK	PLOTTED		
	TEMPLATE		
	AREAS		
	CHECKED		



FILE NAME = ...
 USER NAME = ...
 PLOT SCALE = 28.0000 / 1 in.
 PLOT DATE = 5/3/2017
 CHECKED DATE
 DESIGNED
 REVISIONS
 DEPARTMENT OF TRANSPORTATION
 SCALE:
 SHEET OF SHEETS STA. 956+00.00 TO STA. 963+00.00
 IL ROUTE 251 CROSS SECTIONS
 F.A. RTE. SECTION COUNTY TOTAL SHEET NO.
 106.107MS-5 196 195
 CONTRACT NO. 64H61
 ILLINOIS FED. AID PROJECT
 * FAS 1042(ILL 251) & FAU 949(ILL 251)

ORIGINAL SURVEY	SURVEYED _____	BY _____	DATE _____
NOTE BOOK	PLOTTED _____		
	TEMPLATE _____		
	AREAS _____		
	AREAS CHECKED _____		

FINAL SURVEY	SURVEYED _____	BY _____	DATE _____
NOTE BOOK	PLOTTED _____		
	TEMPLATE _____		
	AREAS _____		
	AREAS CHECKED _____		



FILE NAME =
 USER NAME =
 PLOT SCALE =
 PLOT DATE =

DESIGNED -
 CHECKED -
 DATE -

REVISID -
 REVISID -
 REVISID -

STATE OF ILLINOIS
 DEPARTMENT OF TRANSPORTATION

IL ROUTE 251
 CROSS SECTIONS

SCALE:
 SHEET OF SHEETS
 STA. 964+00.00 TO STA. 965+50.00

SECTION
 COUNTY
 CONTRACT NO.

* FAS 1042(ILL 251) & FAU 949(ILL 251)
 ILLINOIS FED. AID PROJECT