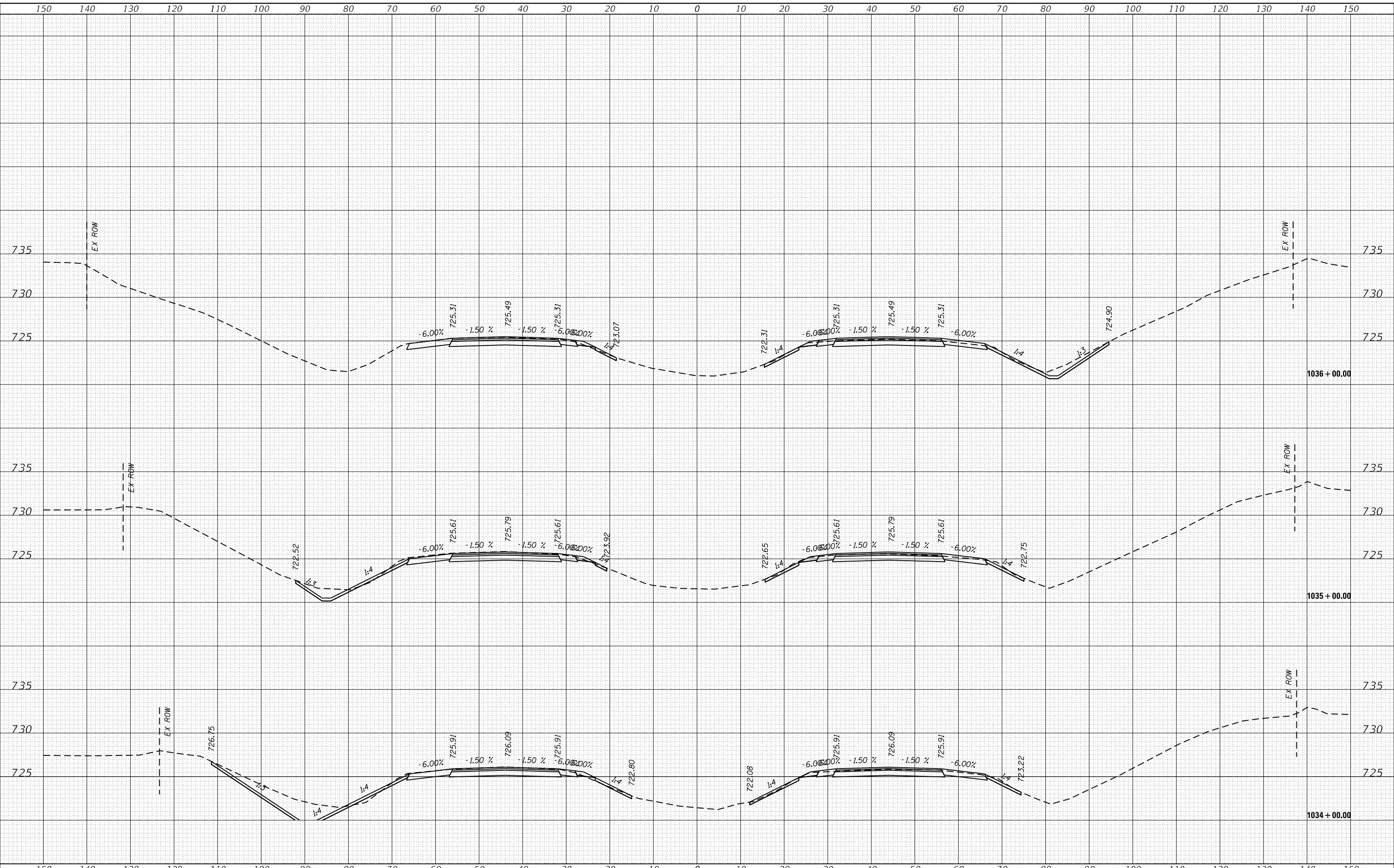


FINAL SURVEY NO.	SURVEYED	DATE
NOTE BOOK	PLOTTED	BY
TEMPLATE	AREAS CHECKED	
AREAS CHECKED		

ORIGINAL SURVEY NO.	SURVEYED	DATE
NOTE BOOK	PLOTTED	BY
TEMPLATE	AREAS CHECKED	
AREAS CHECKED		

MODEL: Defnair  
 FILE NAME: D:\ILLINOIS\BID\NTC\Illinois\pwp\WIDOT\Documents\1007\Documents\1007\1034\1034.dwg  
 PROJECT: 1034-17-90-15JRS-5  
 COUNTY: TAZEWELL/WOODFORD/MCCLELLAN  
 CONTRACT NO. 68A79



USER NAME = gavinaj	DESIGNED -	REVISED -
	DRAWN -	REVISED -
PLOT SCALE = 20.0000' / in.	CHECKED -	REVISED -
PLOT DATE = 2/5/2018	DATE -	REVISED -

**STATE OF ILLINOIS  
 DEPARTMENT OF TRANSPORTATION**

**CROSS SECTIONS**

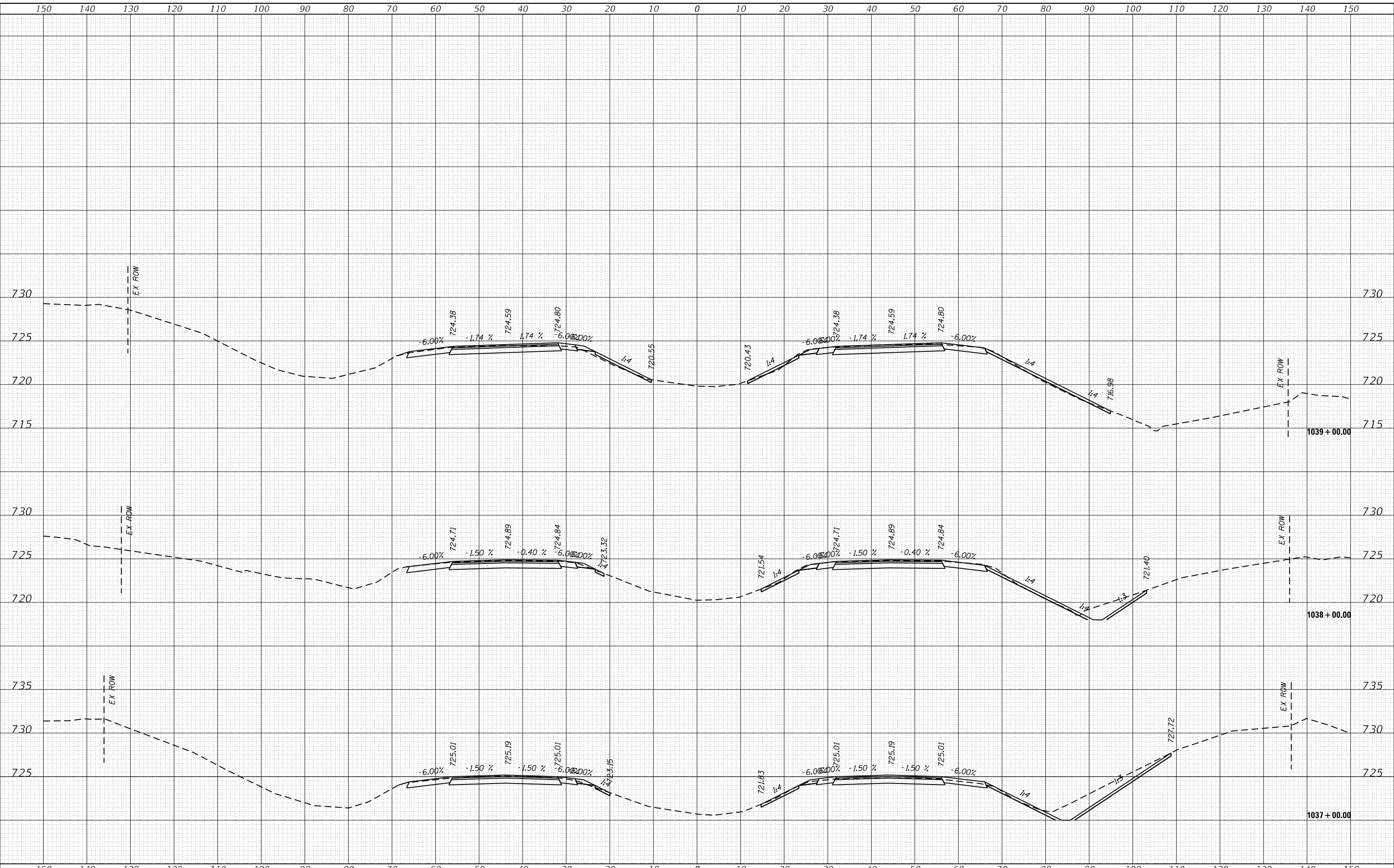
SCALE: SHEET OF SHEETS STA. 1034+00.00 TO STA. 1036+00.00

F.A.I. RTE. 74	SECTION (X3-16, 17, 90-15JRS-5; 57-17JRS-4)	COUNTY TAZEWELL/WOODFORD/MCCLELLAN	TOTAL SHEETS 504	SHEET NO. 301
FAP 702	CONTRACT NO. 68A79			
(IL 117)	ILLINOIS FED. AID PROJECT			

FINAL SURVEY	SURVEYED
NOTE BOOK	PLOTTED
NO.	TEMPLATE
	AREAS CHECKED
	AREAS CHECKED
BY	DATE

ORIGINAL SURVEY	SURVEYED
NOTE BOOK	PLOTTED
NO.	TEMPLATE
	AREAS CHECKED
	AREAS CHECKED
BY	DATE

MODEL: Defaulr  
 FILE NAME: D:\ILLINOIS\BID\INT\G:\Illinois\pwp\WIDOT\Documents\1007\Documents\1007\1037+00\1037+00.dwg  
 PROJECT: 04\_68A79\CAD\Draw\CAD\Sheet\504.tbl  
 USER: gavinaj



USER NAME = gavinaj	DESIGNED -	REVISED -
PLOT SCALE = 20.0000' / in.	DRAWN -	REVISED -
PLOT DATE = 2/5/2018	CHECKED -	REVISED -
	DATE -	REVISED -

**STATE OF ILLINOIS  
DEPARTMENT OF TRANSPORTATION**

**CROSS SECTIONS**

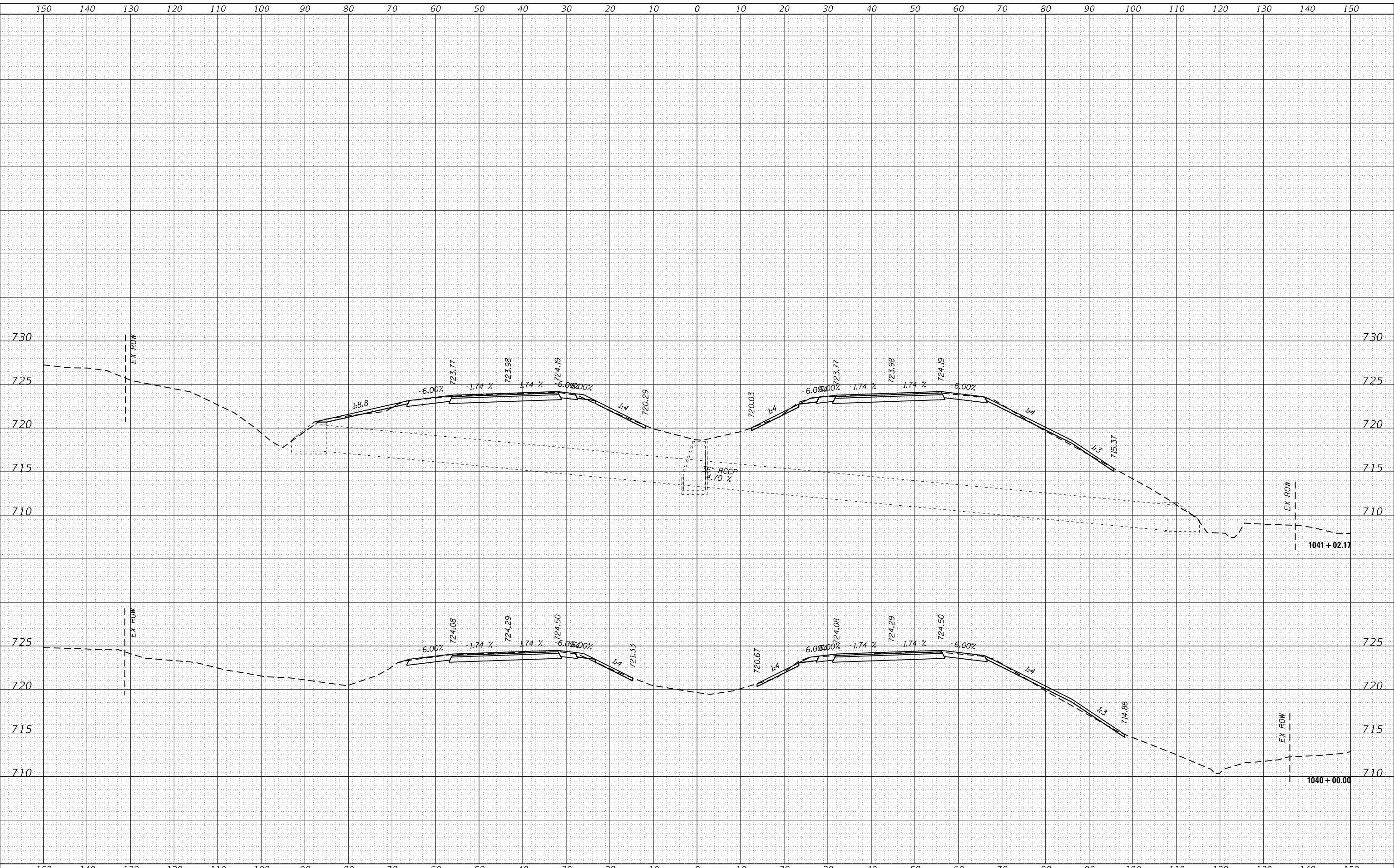
SCALE: SHEET OF SHEETS STA. 1037+00.00 TO STA. 1039+00.00

F.A.I. RTE. 74	SECTION (X3-16, 17, 90-15)RS-5; (57-17)RS-4	COUNTY TAZEWELL/WOODFORD/MCCLELLAN	TOTAL SHEETS 504	SHEET NO. 302
FAP 702 (IL 117)	CONTRACT NO. 68A79			
ILLINOIS FED. AID PROJECT				

FINAL SURVEY NO.	SURVEYED	DATE
NOTE BOOK	PLOTTED	
	TEMPLATE	
	AREAS CHECKED	

ORIGINAL SURVEY NO.	SURVEYED	DATE
NOTE BOOK	PLOTTED	
	TEMPLATE	
	AREAS CHECKED	

MODEL: Defnair  
 FILE NAME: D:\11108\EBID\INT\G:\11108\sp\PW\DOT Documents\DOT Office\District 4\Projects\04\_68A\9\CAD\Draw\CAD\sheet5x11\sheet.dgn



USER NAME = gavinaj	DESIGNED -	REVISED -
	DRAWN -	REVISED -
PLOT SCALE = 20.0000' / in.	CHECKED -	REVISED -
PLOT DATE = 2/5/2018	DATE -	REVISED -

**STATE OF ILLINOIS  
DEPARTMENT OF TRANSPORTATION**

**CROSS SECTIONS**

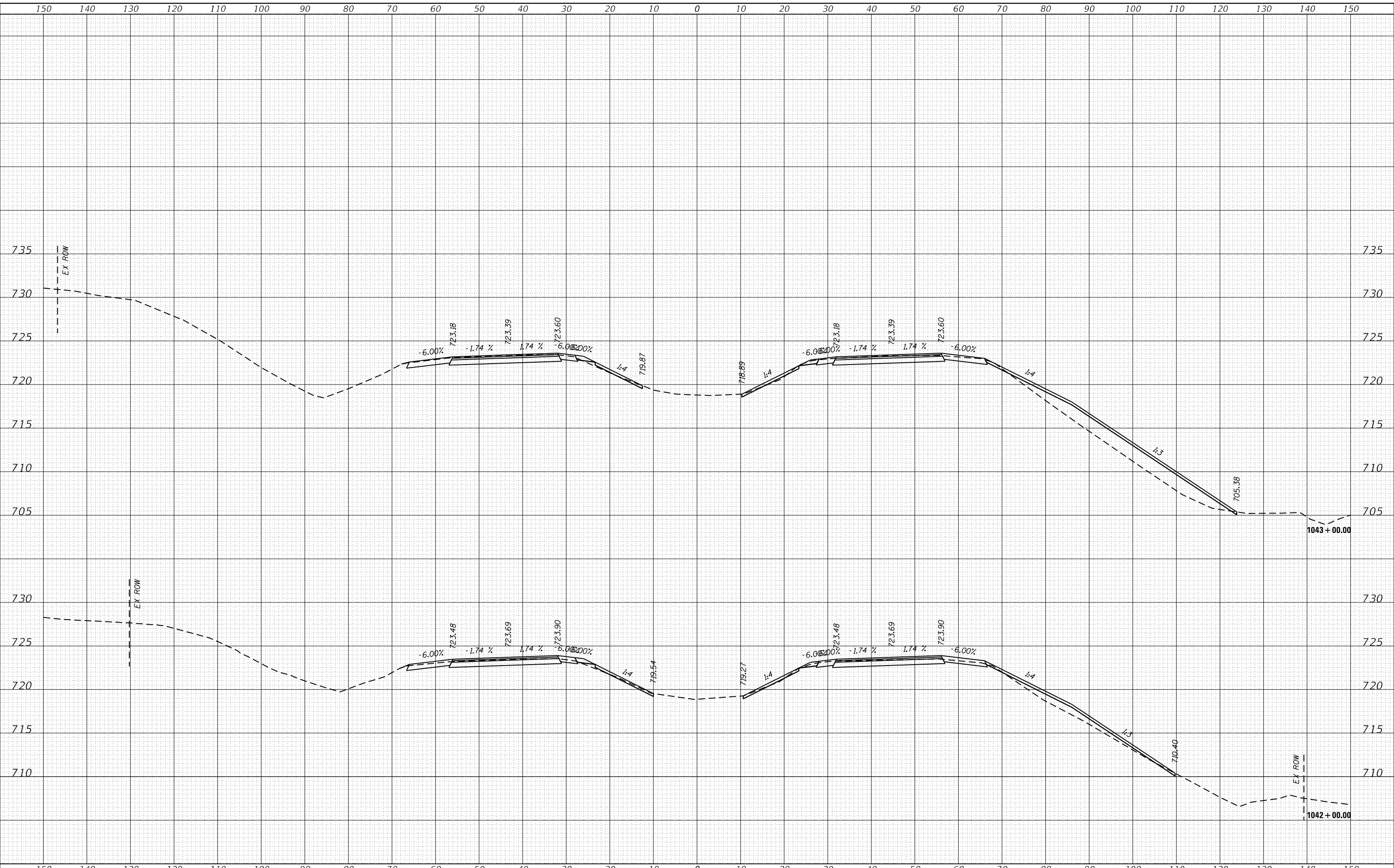
SCALE: SHEET OF SHEETS STA. 1040+00.00 TO STA. 1041+02.17

F.A.I. RTE. 74	SECTION (X3-16, 17, 90-15)RS-5; (57-17)RS-4	COUNTY TAZEWELL/WOODFORD/MCCLENN	TOTAL SHEETS 504	SHEET NO. 303
FAP 702 (IL 117)	CONTRACT NO. 68A79			
ILLINOIS FED. AID PROJECT				

FINAL SURVEY NO.	SURVEYED	DATE
NOTE BOOK	PLOTTED	
	TEMPLATE	
	AREAS CHECKED	

ORIGINAL SURVEY NO.	SURVEYED	DATE
	PLOTTED	
	TEMPLATE	
	AREAS CHECKED	

MODEL: Defnair  
 FILE NAME: D:\ILLINOIS\BID\INT\G:\Illinois\pwp\WIDOT\Documents\DOT\Office\District 4\Projects\04\_68A\9\CAD\Drawn\CAD\sheet5x11\sheet5.dgn



USER NAME = gavinaj	DESIGNED -	REVISED -
	DRAWN -	REVISED -
PLOT SCALE = 20.0000' / in.	CHECKED -	REVISED -
PLOT DATE = 2/5/2018	DATE -	REVISED -

**STATE OF ILLINOIS  
DEPARTMENT OF TRANSPORTATION**

**CROSS SECTIONS**

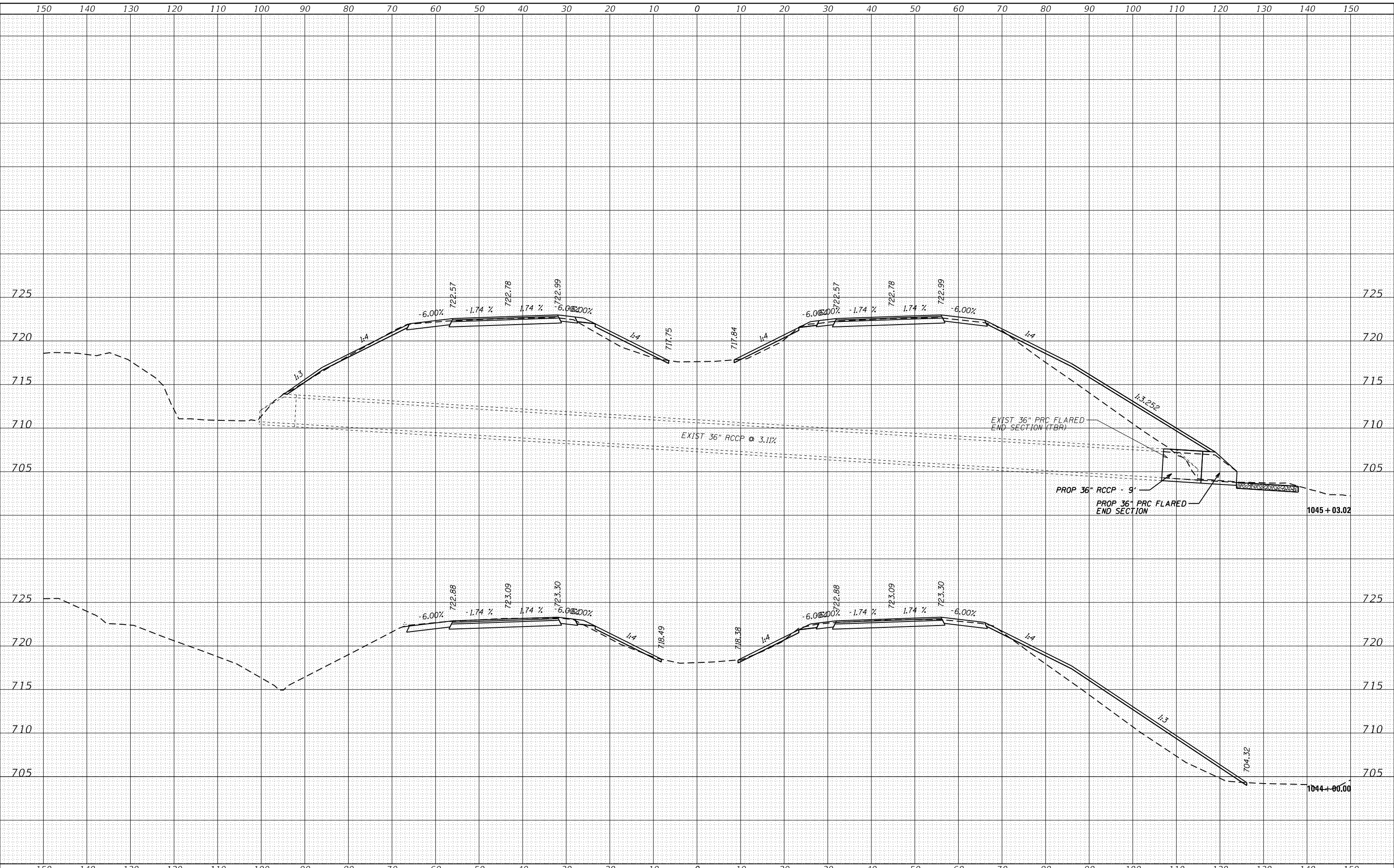
SCALE: SHEET OF SHEETS STA. 1042+00.00 TO STA. 1043+00.00

F.A.I. RTE. 74	SECTION (X3-16, 17, 90-15)RS-5; (57-17)RS-4	COUNTY TAZEWELL/WOODFORD/MCCLENN	TOTAL SHEETS 504	SHEET NO. 304
FAP 702 (IL 117)	CONTRACT NO. 68A79			
ILLINOIS FED. AID PROJECT				

DATE	
BY	
FINAL SURVEY	SURVEYED
NOTE BOOK	PLOTTED
NO.	TEMPLATE
	AREAS CHECKED
	AREAS CHECKED

DATE	
BY	
ORIGINAL SURVEY	SURVEYED
NOTE BOOK	PLOTTED
NO.	TEMPLATE
	AREAS CHECKED
	AREAS CHECKED

MODEL: Defaulr  
 FILE NAME: D:\111018\BID\INT\Illinois\pwp\WIDOT\Documents\DOT\Office\District 4\Projects\04\_68A\9\CAD\Draw\CAD\Sheet504.rvt



USER NAME = gavinaj	DESIGNED -	REVISED -
	DRAWN -	REVISED -
PLOT SCALE = 20.0000' / in.	CHECKED -	REVISED -
PLOT DATE = 2/5/2018	DATE -	REVISED -

**STATE OF ILLINOIS  
 DEPARTMENT OF TRANSPORTATION**

**CROSS SECTIONS**

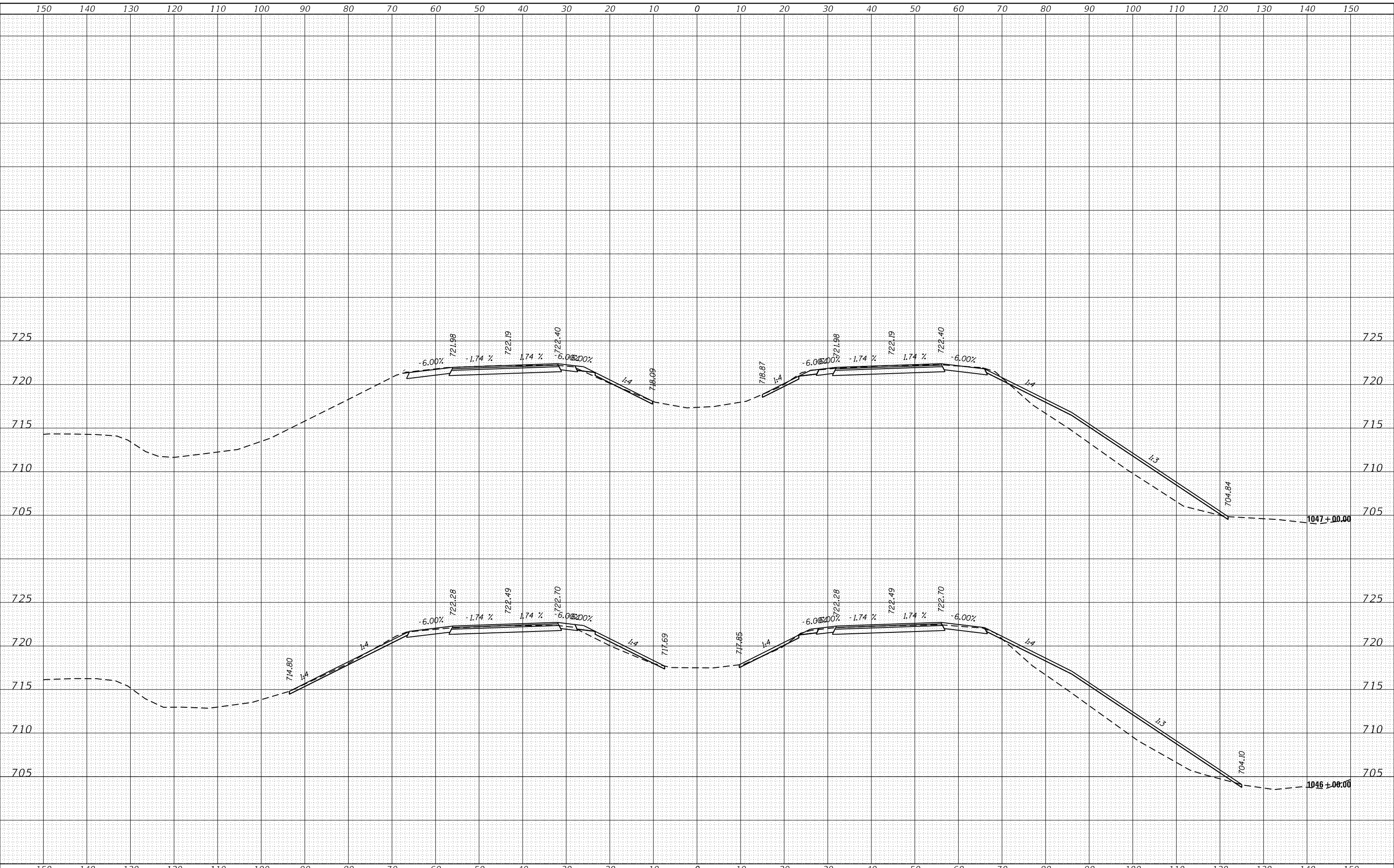
SCALE: SHEET OF SHEETS STA. 1044+00.00 TO STA. 1045+03.02

F.A.I. RTE.	SECTION	COUNTY	TOTAL SHEETS	SHEET NO.
74	(X3-16, 17, 90-15)RS-5; (57-17)RS-4	TAZEWELL/WOODFORD/MCCLEAY	504	305
FAP 702	CONTRACT NO. 68A79			
(IL 117)	ILLINOIS FED. AID PROJECT			

FINAL SURVEY NO.	SURVEYED	DATE
NOTE BOOK	PLOTTED	
AREAS CHECKED	TEMPLATE	
	AREAS CHECKED	

ORIGINAL SURVEY NO.	SURVEYED	DATE
NOTE BOOK	PLOTTED	
AREAS CHECKED	TEMPLATE	
	AREAS CHECKED	

MODEL: Defnair  
 FILE NAME: D:\11108\EBID\NTC\Illinois\pwp\11108\pwp\11108.dwg  
 PROJECTS\04\_68A\9\CAD\Draw\CAD\sheet5x11\sheet5.dwg



USER NAME = gavinaj	DESIGNED -	REVISED -
	DRAWN -	REVISED -
PLOT SCALE = 20.0000' / in.	CHECKED -	REVISED -
PLOT DATE = 2/5/2018	DATE -	REVISED -

**STATE OF ILLINOIS  
DEPARTMENT OF TRANSPORTATION**

**CROSS SECTIONS**

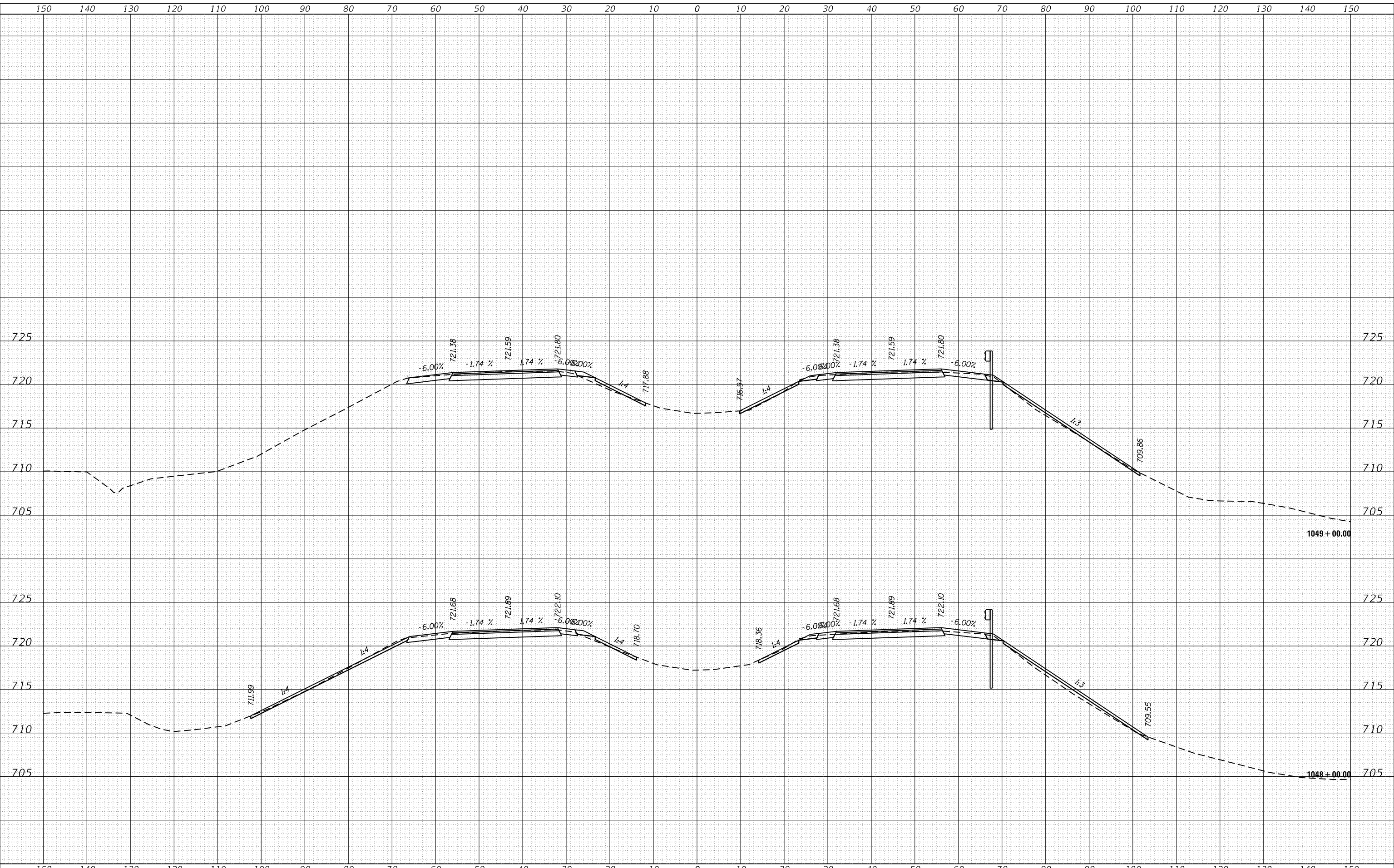
SCALE: SHEET OF SHEETS STA. 1046+00.00 TO STA. 1047+00.00

F.A.I. RTE.	SECTION	COUNTY	TOTAL SHEETS	SHEET NO.
74	(X3-16, 17, 90-15)RS-5; (57-17)RS-4	TAZEWELL/WOODFORD/ MCCLELLAN	504	306
FAP 702	CONTRACT NO. 68A79			
(IL 117)	ILLINOIS FED. AID PROJECT			

FINAL SURVEY NO.	SURVEYED	DATE
NOTE BOOK	PLOTTED	
	TEMPLATE	
	AREAS CHECKED	

ORIGINAL SURVEY NO.	SURVEYED	DATE
NOTE BOOK	PLOTTED	
	TEMPLATE	
	AREAS CHECKED	

MODEL: Defnair  
 FILE NAME: D:\ILLINOIS\BID\INT\ILLINOIS\gov\PWIDOT\Documents\DOT Office\District 4\Projects\04\_68A\9\CAD\Draw\CAD\sheet5x\IllSheet5.dgn



USER NAME = gavinaj	DESIGNED -	REVISED -
	DRAWN -	REVISED -
PLOT SCALE = 20.0000' / in.	CHECKED -	REVISED -
PLOT DATE = 2/5/2018	DATE -	REVISED -

**STATE OF ILLINOIS  
DEPARTMENT OF TRANSPORTATION**

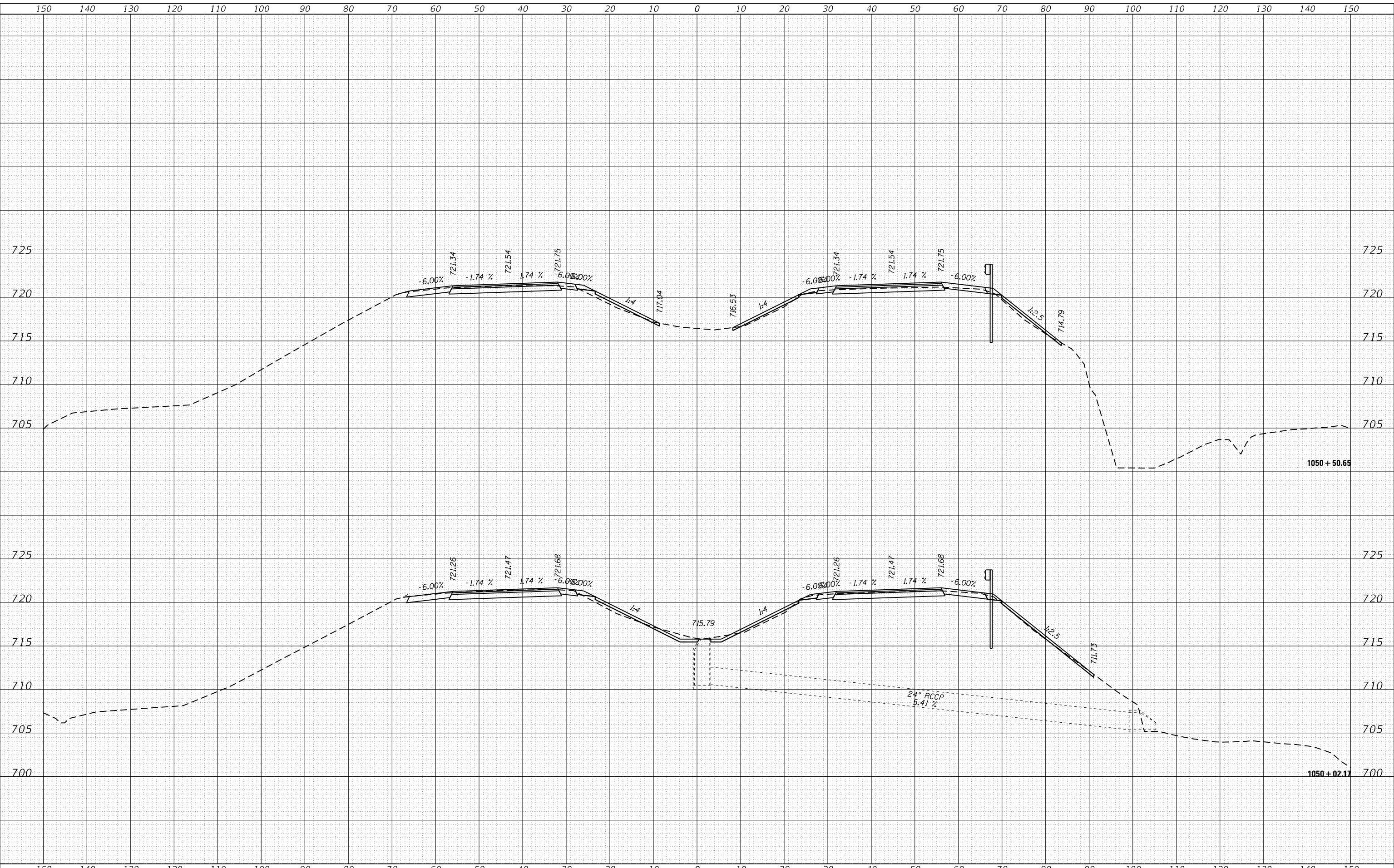
<b>CROSS SECTIONS</b>			
SCALE:	SHEET	OF	SHEETS
			STA. 1048+00.00 TO STA. 1049+00.00

F.A.I. RTE.	SECTION	COUNTY	TOTAL SHEETS	SHEET NO.
74	(X3-16, 17; 90-15)RS-5; (57-17)RS-4	TAZEWELL/WOODFORD/MCCLELLAN	504	307
FAP 702	CONTRACT NO. 68A79			
(IL 117)	ILLINOIS FED. AID PROJECT			

DATE	
BY	
FINAL SURVEY	SURVEYED
NOTE BOOK	PLOTTED
NO.	TEMPLATE
	AREAS CHECKED

DATE	
BY	
ORIGINAL SURVEY	SURVEYED
NOTE BOOK	PLOTTED
NO.	TEMPLATE
	AREAS CHECKED

MODEL: Defnair  
 FILE NAME: D:\11108\EBID\INT\Ca Illinois\pwp\WIDOT\Documents\DOT Office\District 4\Projects\04\_68A\9\CAD\Drawn\CAD\Sheet5x11\Sheet.dgn



USER NAME = gavinaj	DESIGNED -	REVISED -
	DRAWN -	REVISED -
PLOT SCALE = 20.0000' / in.	CHECKED -	REVISED -
PLOT DATE = 2/5/2018	DATE -	REVISED -

**STATE OF ILLINOIS  
DEPARTMENT OF TRANSPORTATION**

**CROSS SECTIONS**

SCALE: SHEET OF SHEETS STA. 1050+02.17 TO STA. 1050+50.65

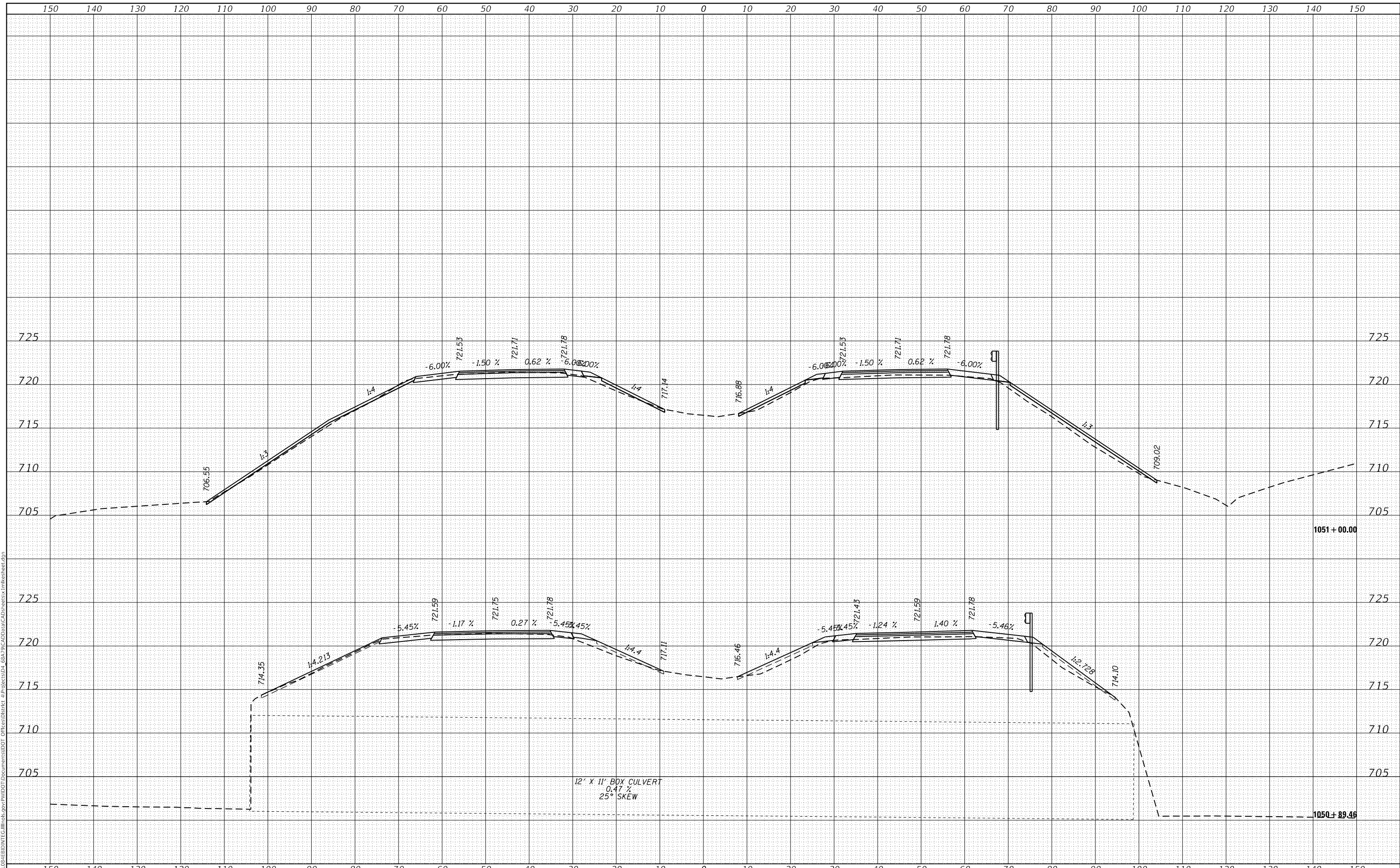
F.A.I. RTE.	SECTION	COUNTY	TOTAL SHEETS	SHEET NO.
74	(X3-16, 17, 90-15)RS-5; (57-17)RS-4	TAZEWELL/WOODFORD/ MCCLELLAN	504	308
FAP 702	CONTRACT NO. 68A79			
(IL 117)	ILLINOIS FED. AID PROJECT			



FINAL SURVEY NO.	SURVEYED	DATE
NOTE BOOK	PLOTTED	
	TEMPLATE	
	AREAS CHECKED	

ORIGINAL SURVEY NO.	SURVEYED	DATE
NOTE BOOK	PLOTTED	
	TEMPLATE	
	AREAS CHECKED	

MODEL: Defnair  
 FILE NAME: D:\11108\EBID\INT\Ca Illinois\pwp\WIDOT\Documents\DOT Office\District 4\Projects\04\_68A\9\CAD\Draw\CAD\sheetx.tbl\sheetx.dgn



USER NAME = gavinaj	DESIGNED -	REVISED -
	DRAWN -	REVISED -
PLOT SCALE = 20.0000' / in.	CHECKED -	REVISED -
PLOT DATE = 2/5/2018	DATE -	REVISED -

**STATE OF ILLINOIS  
DEPARTMENT OF TRANSPORTATION**

**CROSS SECTIONS**

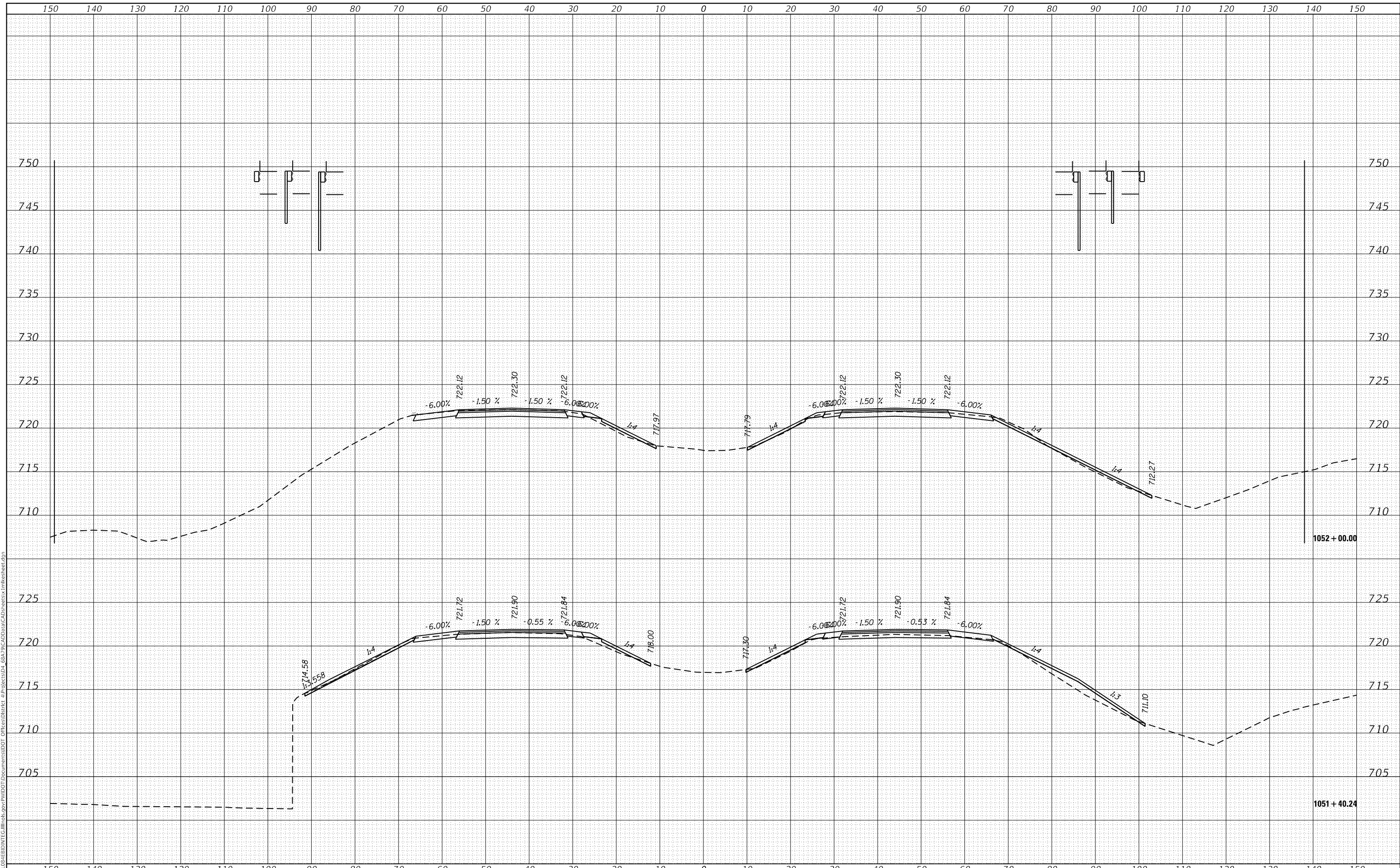
SCALE: SHEET OF SHEETS STA. 1050+89.46 TO STA. 1051+00.00

F.A.I. RTE. 74	SECTION (X3-16, 17, 90-15)RS-5; (57-17)RS-4	COUNTY TAZEWELL/WOODFORD/MCCLENN	TOTAL SHEETS 504	SHEET NO. 309
FAP 702 (IL 117)	CONTRACT NO. 68A79			
ILLINOIS FED. AID PROJECT				

DATE	
BY	
SURVEYED	
PLOTTED	
TEMPLATE	
AREAS CHECKED	
FINAL SURVEY NO.	
NOTE BOOK NO.	
AREAS CHECKED	

DATE	
BY	
SURVEYED	
PLOTTED	
TEMPLATE	
AREAS CHECKED	
ORIGINAL SURVEY NO.	
NOTE BOOK NO.	
AREAS CHECKED	

MODEL: Defnair  
 FILE NAME: D:\ILLINOIS\BID\INT\G:\Illinois\pwp\WIDOT\Documents\DOT Office\District 4\Projects\04\_68A79\CAD\Draw\CAD\sheet5x11\sheet5.dgn



USER NAME = gavinaj	DESIGNED -	REVISED -
	DRAWN -	REVISED -
PLOT SCALE = 20.0000' / in.	CHECKED -	REVISED -
PLOT DATE = 2/5/2018	DATE -	REVISED -

**STATE OF ILLINOIS  
DEPARTMENT OF TRANSPORTATION**

**CROSS SECTIONS**

SCALE: SHEET OF SHEETS STA. 1051+40.24 TO STA. 1052+00.00

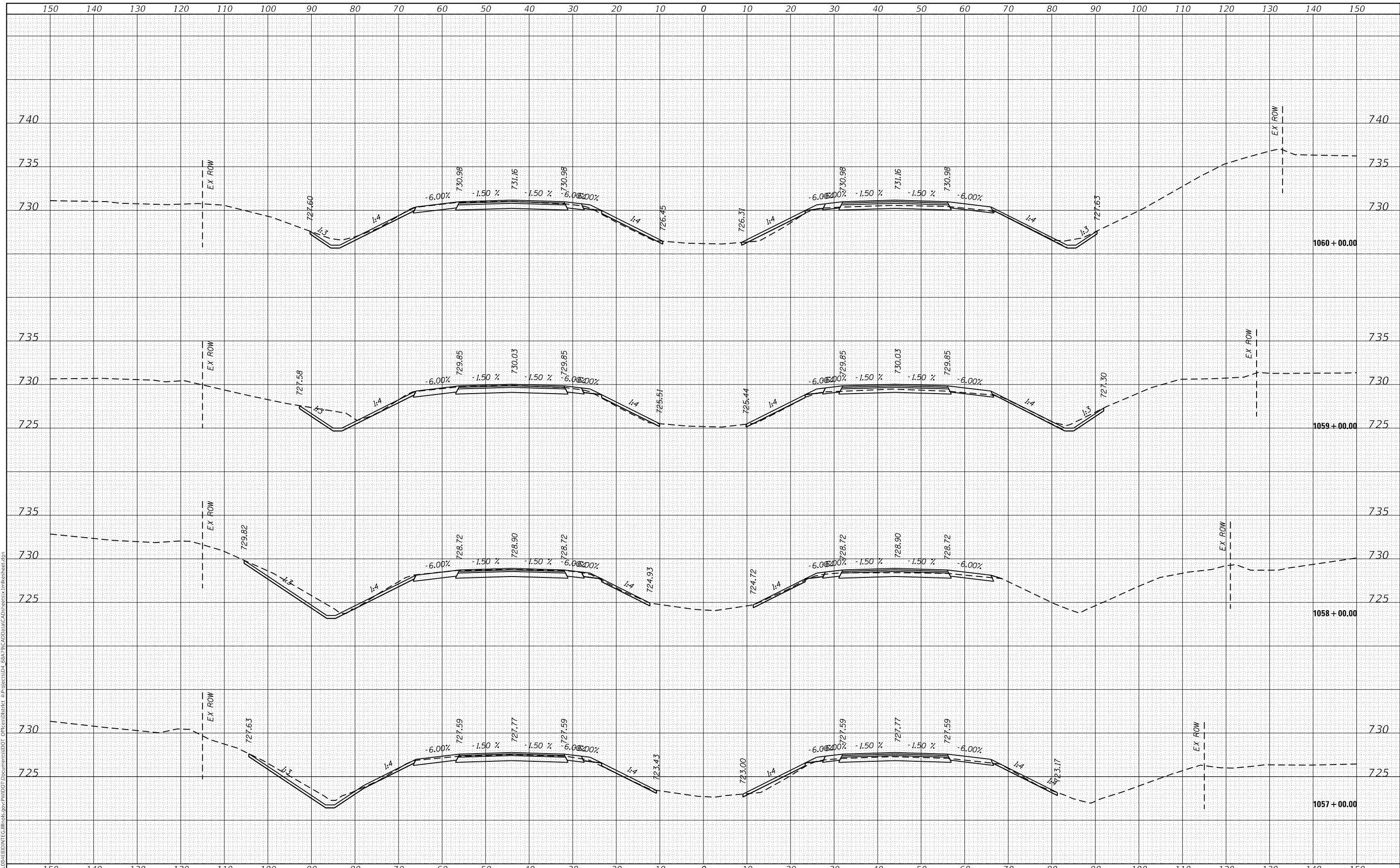
F.A.I. RTE.	SECTION	COUNTY	TOTAL SHEETS	SHEET NO.
74	(X3-16, 17, 90-15)RS-5; (57-17)RS-4	TAZEWELL/WOODFORD/ MCCLEAN	504	310
FAP 702	CONTRACT NO. 68A79			
(IL 117)	ILLINOIS FED. AID PROJECT			



DATE	
BY	
SURVEYED	
PLOTTED	
TEMPLATE	
NOTE BOOK	
AREAS CHECKED	

DATE	
BY	
SURVEYED	
PLOTTED	
TEMPLATE	
NOTE BOOK	
AREAS CHECKED	

MODEL: Defaul  
 FILE NAME: D:\ILLINOIS\BID\INT\G:\Illinois\pwp\WIDOT\Documents\DOT Office\District 4\Projects\04\_68A79\CAD\Draw\CAD\sheet5x.inflineset.dgn



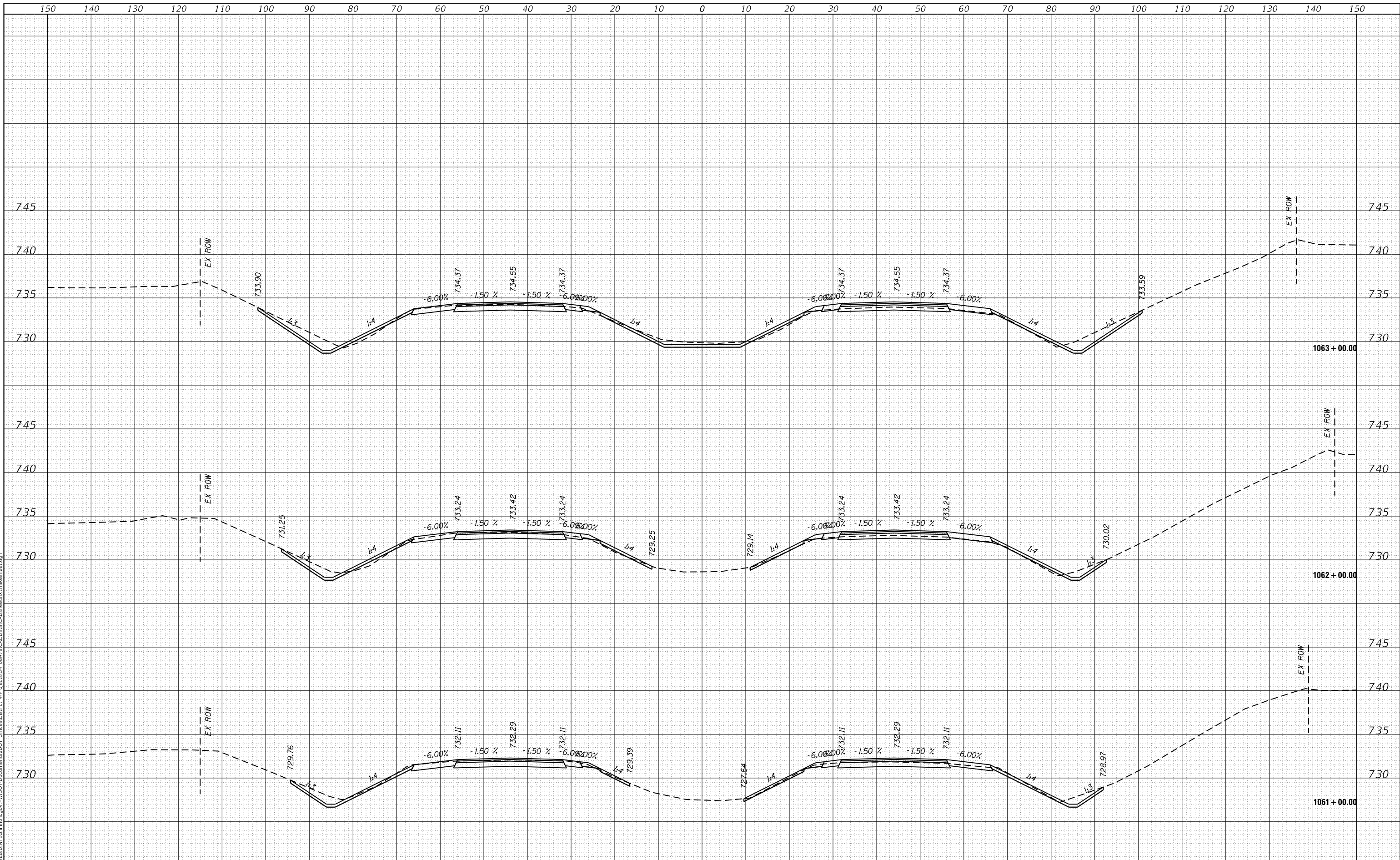
USER NAME = gavinaj	DESIGNED -	REVISED -
	DRAWN -	REVISED -
PLOT SCALE = 20.0000' / in.	CHECKED -	REVISED -
PLOT DATE = 2/5/2018	DATE -	REVISED -

**STATE OF ILLINOIS  
DEPARTMENT OF TRANSPORTATION**

**CROSS SECTIONS**

SCALE: SHEET OF SHEETS STA. 1057+00.00 TO STA. 1060+00.00

F.A.I. RTE. 74	SECTION (X3-16, 17, 90-15)RS-5; (57-17)RS-4	COUNTY TAZEWELL/WOODFORD/MCCLELLAN	TOTAL SHEETS 504	SHEET NO. 312
FAP 702	CONTRACT NO. 68A79			
(IL 117)	ILLINOIS FED. AID PROJECT			



BY	DATE
FINAL SURVEY	SURVEYED
NOTE BOOK	PLOTTED
NO.	TEMPLATE
	AREAS CHECKED
	AREAS CHECKED

BY	DATE
ORIGINAL SURVEY	SURVEYED
NOTE BOOK	PLOTTED
NO.	TEMPLATE
	AREAS CHECKED
	AREAS CHECKED

MODEL: Defaul  
 FILE NAME: \\pc11\share\BID\NTC\Illinois\pwp\PW1001\Documents\DOT\Office\District 4\Projects\2014\_68A79\CAD\Draw\CADsheet\ex\1116sheet.dwg

**STATE OF ILLINOIS  
DEPARTMENT OF TRANSPORTATION**

**CROSS SECTIONS**

USER NAME = gavinaj	DESIGNED -	REVISED -
	DRAWN -	REVISED -
PLOT SCALE = 20.0000' / in.	CHECKED -	REVISED -
PLOT DATE = 2/5/2018	DATE -	REVISED -

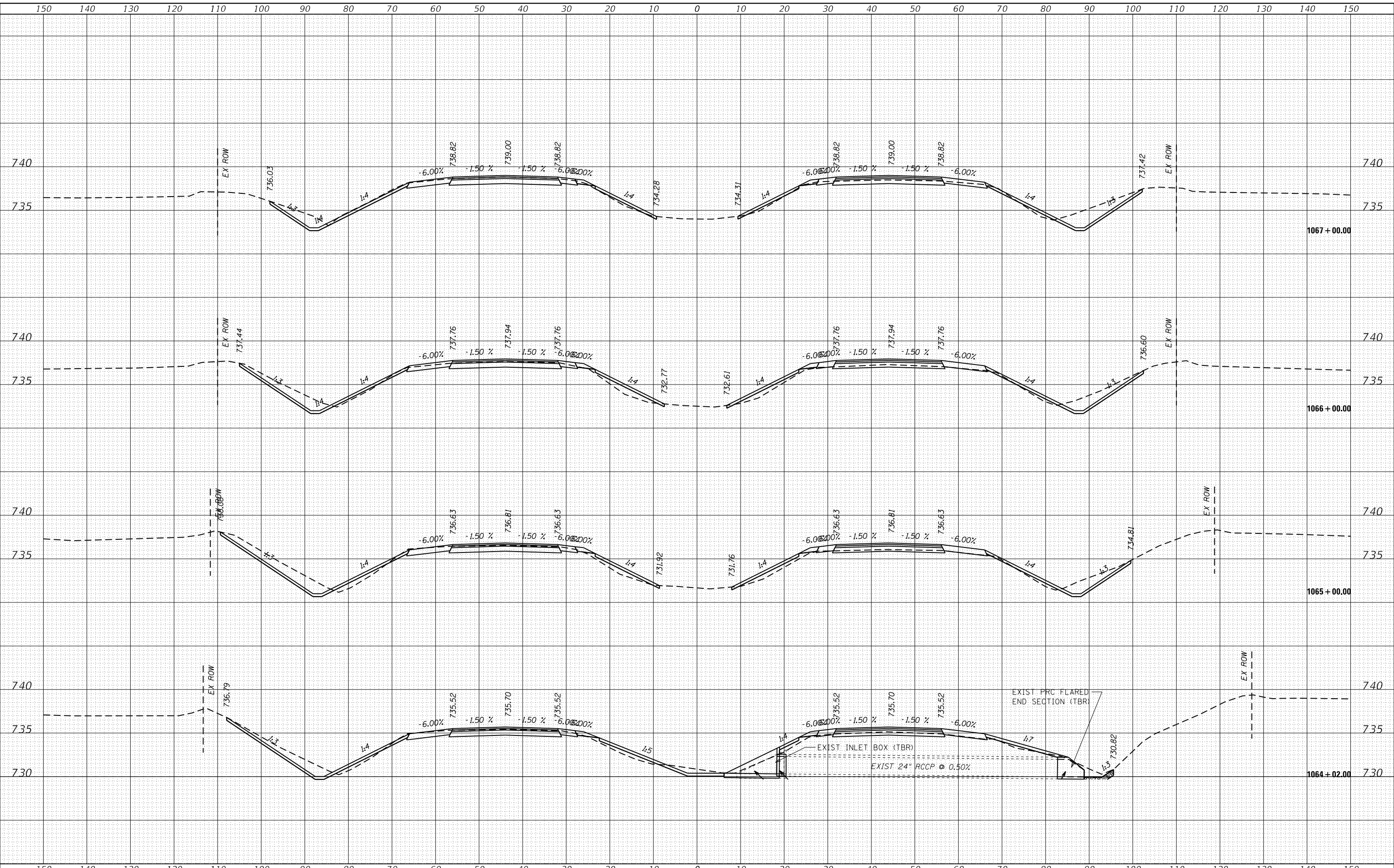
SCALE:	SHEET	OF	SHEETS	STA. 1061+00.00	TO STA. 1063+00.00
--------	-------	----	--------	-----------------	--------------------

F.A.I. RTE.	SECTION	COUNTY	TOTAL SHEETS	SHEET NO.
74	(X3-16, 17, 90-15)RS-5; (57-17)RS-4	TAZEWELL/WOODFORD/MCCLEAN	504	313
FAP 702	CONTRACT NO. 68A79			
(IL 117)	ILLINOIS FED. AID PROJECT			

DATE	
BY	
SURVEYED	
PLOTTED	
TEMPLATE	
NOTE BOOK	
AREAS CHECKED	
NO.	

DATE	
BY	
SURVEYED	
PLOTTED	
TEMPLATE	
NOTE BOOK	
AREAS CHECKED	
NO.	

MODEL: Defaul  
FILE NAME: D:\Illinois\pww\DOT Documents\1107\1107001\1107001.dwg  
PROJECT: 68A79\CAD\Drawn\CAD\Sheet\504\Illinois.rvt



USER NAME = gavinaj	DESIGNED -	REVISED -
	DRAWN -	REVISED -
PLOT SCALE = 20.0000' / in.	CHECKED -	REVISED -
PLOT DATE = 2/5/2018	DATE -	REVISED -

**STATE OF ILLINOIS  
DEPARTMENT OF TRANSPORTATION**

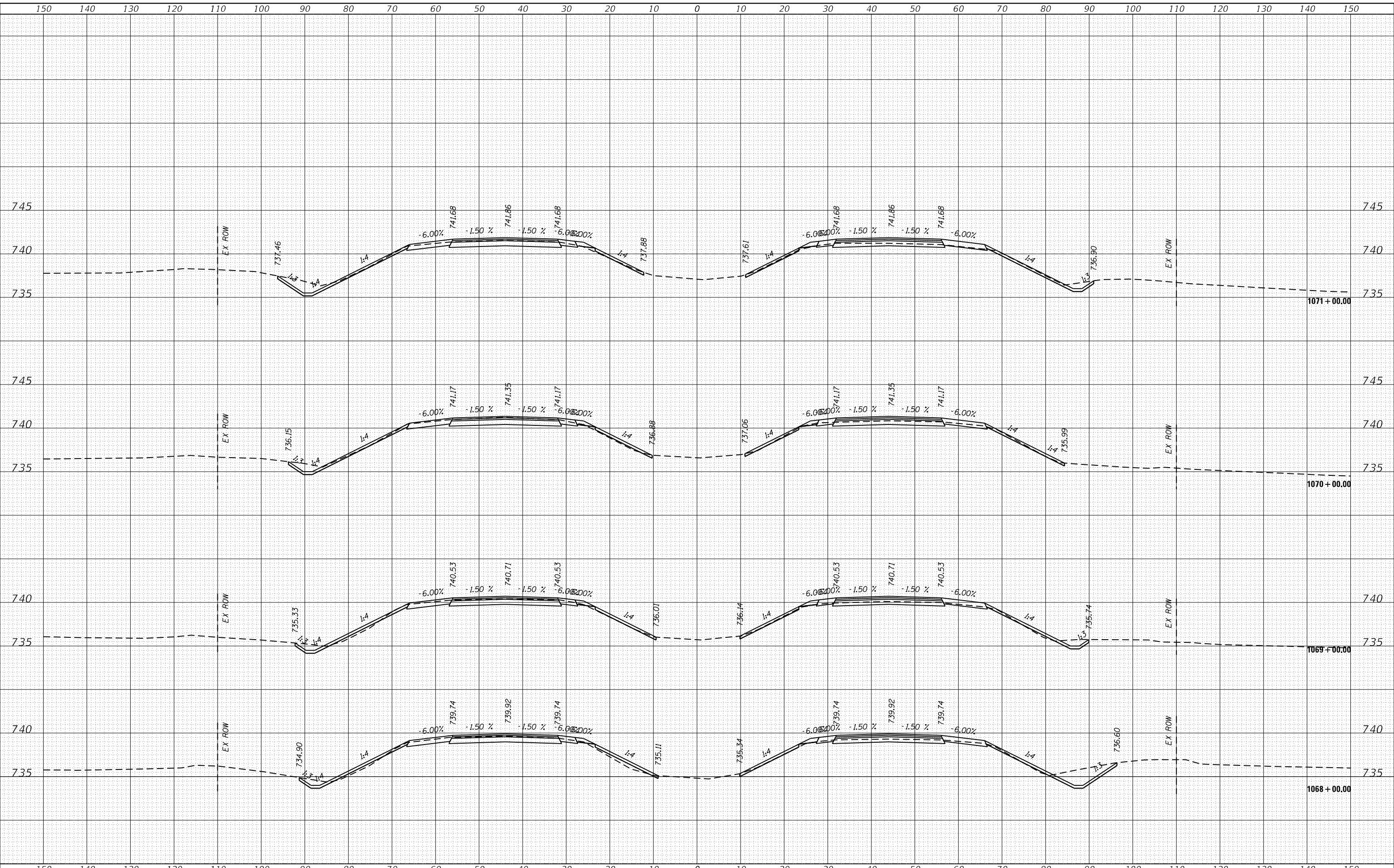
<b>CROSS SECTIONS</b>	
SCALE:	SHEET OF SHEETS
STA. 1064+02.00 TO STA. 1067+00.00	

F.A.I. RTE. 74	SECTION (X3-16, 17, 90-15)RS-5; (57-17)RS-4	COUNTY TAZEWELL/WOODFORD/MCCLEAN	TOTAL SHEETS 504	SHEET NO. 314
FAP 702	CONTRACT NO. 68A79			
(IL 117)	ILLINOIS FED. AID PROJECT			

BY	DATE
FINAL SURVEY	SURVEYED
NOTE BOOK	PLOTTED
NO.	TEMPLATE
	AREAS CHECKED

BY	DATE
ORIGINAL SURVEY	SURVEYED
NOTE BOOK	PLOTTED
NO.	TEMPLATE
	AREAS CHECKED

MODEL: Defaul  
FILE NAME: D:\work\84EBID\TCE\Illinois\pwp\WDDT\Documents\DOT Office\District 4\Projects\04\_68A79\CAD\Drawn\CAD\sheet5x11\sheet.dgn



USER NAME = gavinaj	DESIGNED -	REVISED -
	DRAWN -	REVISED -
PLOT SCALE = 20.0000' / in.	CHECKED -	REVISED -
PLOT DATE = 2/5/2018	DATE -	REVISED -

STATE OF ILLINOIS  
DEPARTMENT OF TRANSPORTATION

CROSS SECTIONS

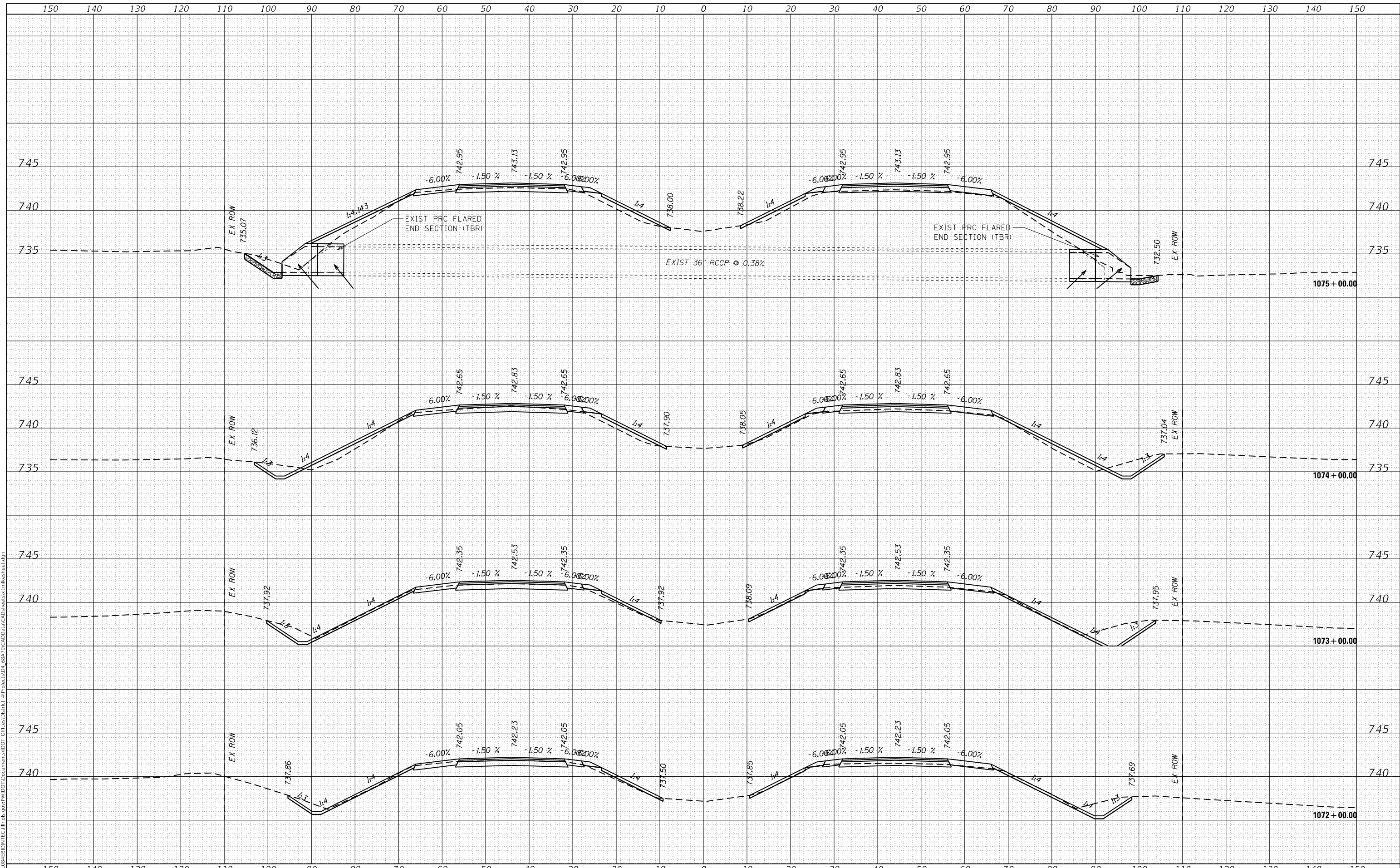
SCALE: SHEET OF SHEETS STA. 1068+00.00 TO STA. 1071+00.00

F.A.I. RTE.	SECTION	COUNTY	TOTAL SHEETS	SHEET NO.
74	(X3-16, 17, 90-15)RS-5; (57-17)RS-4	TAZEWELL/WOODFORD/ MCCLELLAN	504	315
FAP 702	CONTRACT NO. 68A79			
(IL 117)	ILLINOIS FED. AID PROJECT			

DATE	
BY	
SURVEYED	
PLOTTED	
TEMPLATE	
AREAS CHECKED	
FINAL SURVEY NO.	
NOTE BOOK NO.	
AREAS CHECKED	

DATE	
BY	
SURVEYED	
PLOTTED	
TEMPLATE	
AREAS CHECKED	
ORIGINAL SURVEY NO.	
NOTE BOOK NO.	
AREAS CHECKED	

MODEL: Defnair  
 FILE NAME: D:\wll\GIS\EBID\INT\Illinois\pww\DOT\Documents\DOT Office\District 4\Projects\04\_68A\9\CAD\Draw\CAD\Sheet\517\Sheet.dwg



**STATE OF ILLINOIS  
DEPARTMENT OF TRANSPORTATION**

**CROSS SECTIONS**

USER NAME = gavinaj	DESIGNED -	REVISED -
	DRAWN -	REVISED -
PLOT SCALE = 20.0000' / in.	CHECKED -	REVISED -
PLOT DATE = 2/5/2018	DATE -	REVISED -

SCALE: SHEET OF SHEETS STA. 1072+00.00 TO STA. 1075+00.00

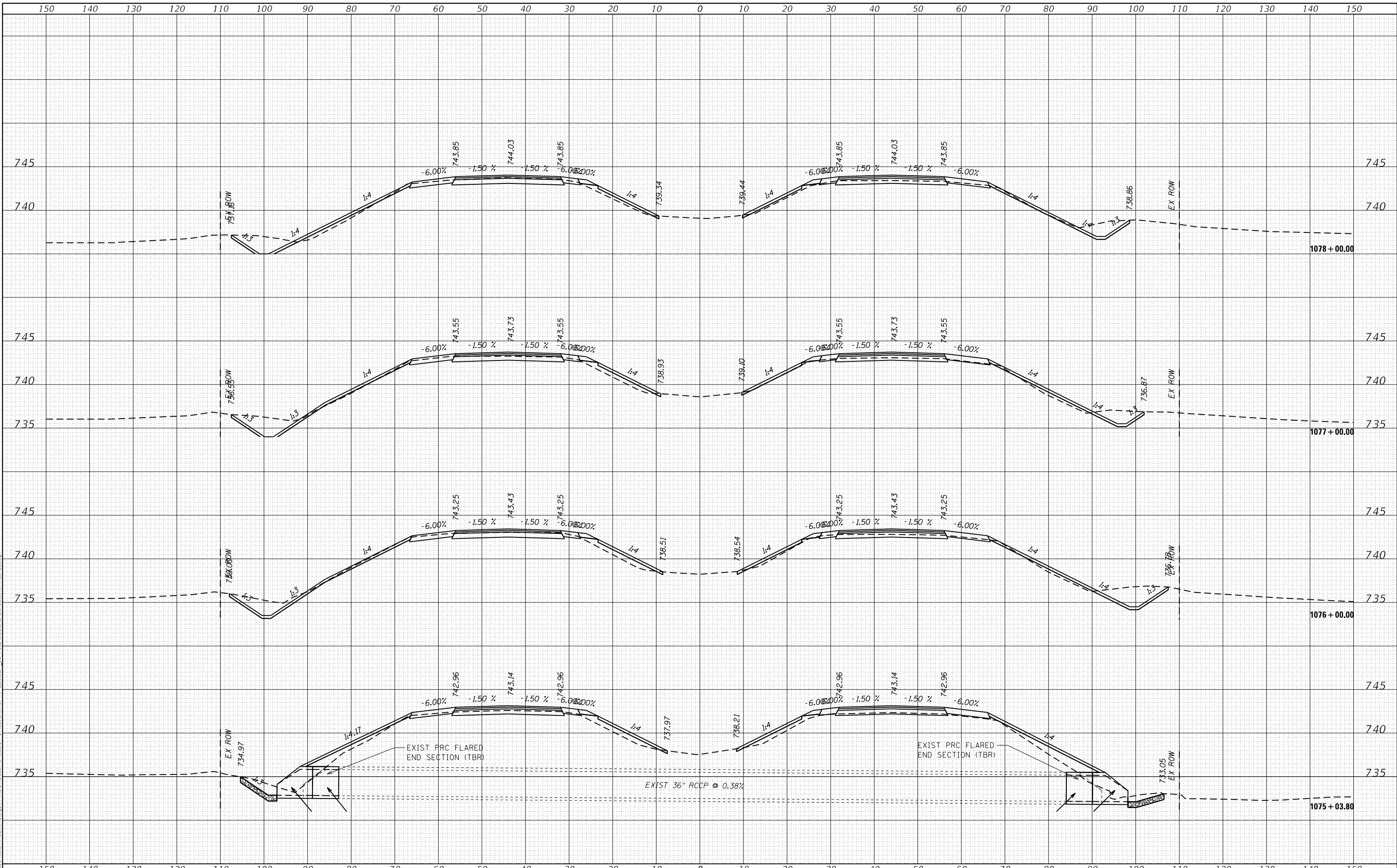
F.A.I. RTE. 74	SECTION (X3-16, 17, 90-15)RS-5; (57-17)RS-4	COUNTY TAZEWELL/WOODFORD/MCCLELLAN	TOTAL SHEETS 504	SHEET NO. 316
FAP 702	CONTRACT NO. 68A79			
(IL 117)	ILLINOIS FED. AID PROJECT			



DATE	
BY	
SURVEYED	
PLOTTED	
TEMPLATE	
AREAS CHECKED	
NO.	
FINAL SURVEY	
NOTE BOOK	
AREAS CHECKED	
NO.	

DATE	
BY	
SURVEYED	
PLOTTED	
TEMPLATE	
AREAS CHECKED	
NO.	
ORIGINAL SURVEY	
NOTE BOOK	
AREAS CHECKED	
NO.	

MODEL: Defnair  
 FILE NAME: D:\work\847EBID\INT\ILLINOIS\pwp\pwwd01\Documents\1075\1075.DWG  
 PROJECT: ILLINOIS DEPARTMENT OF TRANSPORTATION  
 PROJECT NO.: 17-09-15/RS-5  
 SHEET NO.: 504



STATE OF ILLINOIS  
 DEPARTMENT OF TRANSPORTATION

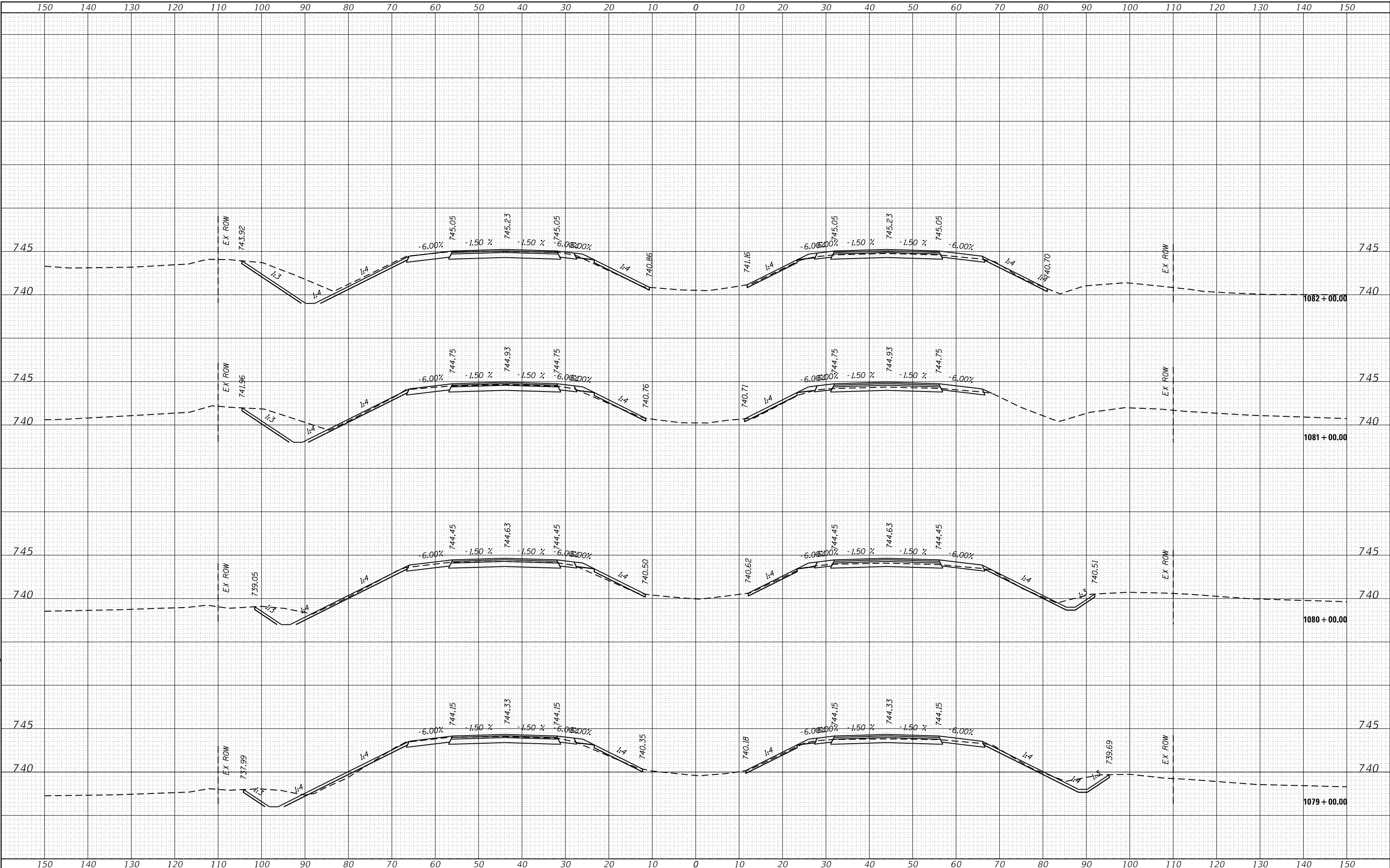
CROSS SECTIONS

USER NAME = gavinaj	DESIGNED -	REVISD -	F.A.I. RTE. 74	SECTION (X3-16, 17, 90-15/RS-5; 57-17/RS-4)	COUNTY TAZEWELL/WOODFORD/MCCLELLAN	TOTAL SHEETS 504	SHEET NO. 317
PLOT SCALE = 20.0000' / in.	CHECKED -	REVISD -	FAP 702	CONTRACT NO. 68A79			
PLOT DATE = 2/5/2018	DATE -	REVISD -	SCALE: SHEET OF SHEETS STA. 1075+03.80 TO STA. 1078+00.00	ILLINOIS FED. AID PROJECT			

FINAL SURVEY NO.	SURVEYED PLOTTED AREAS CHECKED
NOTE BOOK	TEMPLATE
	AREAS CHECKED

ORIGINAL SURVEY NO.	SURVEYED PLOTTED AREAS CHECKED
NOTE BOOK	TEMPLATE
	AREAS CHECKED

MODEL: Defaul  
 FILE NAME: D:\Illinois\pav\pav\DOT\Documents\DOT Office\District 4\Project\504\_68A\9\CAD\Drawn\CAD\sheet504\_68A\sheet504\_68A.dwg



USER NAME = gavinaj
PLOT SCALE = 20.0000' / in.
PLOT DATE = 2/5/2018

DESIGNED -	REVISIED -
DRAWN -	REVISIED -
CHECKED -	REVISIED -
DATE -	REVISIED -

**STATE OF ILLINOIS  
 DEPARTMENT OF TRANSPORTATION**

**CROSS SECTIONS**

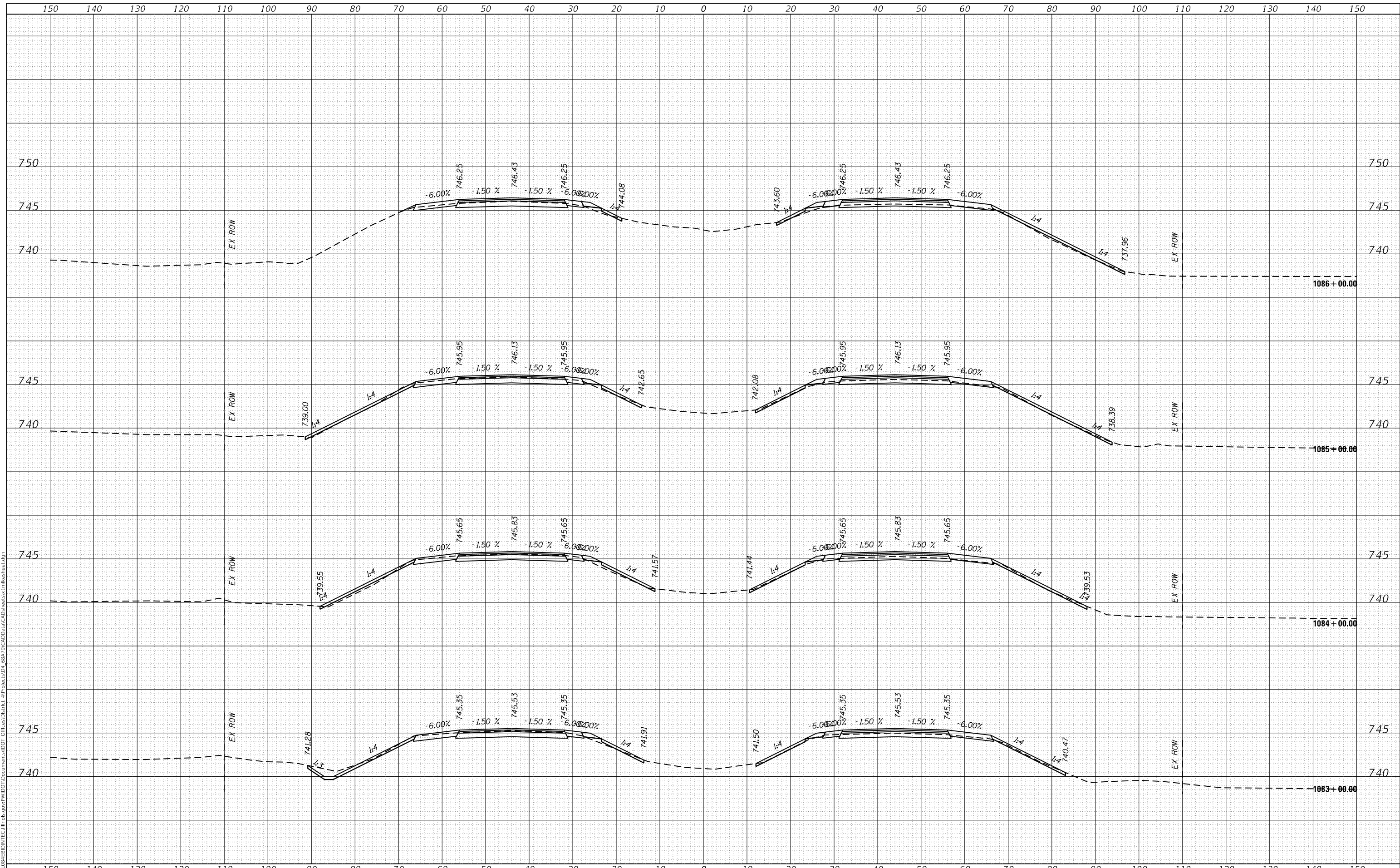
SCALE: SHEET OF SHEETS STA. 1079+00.00 TO STA. 1082+00.00

F.A.I. RTE. 74	SECTION (X3-16, 17, 90-15)RS-5; (57-17)RS-4	COUNTY TAZEWELL/WOODFORD/MCCLELLAN	TOTAL SHEETS 504	SHEET NO. 318
FAP 702	CONTRACT NO. 68A79		(IL 117)	
ILLINOIS FED. AID PROJECT				

DATE	
BY	
FINAL SURVEY	SURVEYED
NOTE BOOK	PLOTTED
NO.	TEMPLATE
	AREAS CHECKED

DATE	
BY	
ORIGINAL SURVEY	SURVEYED
NOTE BOOK	PLOTTED
NO.	TEMPLATE
	AREAS CHECKED

MODEL: Defnair  
 FILE NAME: D:\w\1108\EBID\INT\G:\Illinois\pwp\WIDOT\Documents\DOT\Office\District 4\Projects\04\_68A\90\CAD\Draw\CAD\sheet54.tbl\sheet54.dwg



USER NAME = gavinaj	DESIGNED -	REVISED -
	DRAWN -	REVISED -
PLOT SCALE = 20.0000' / in.	CHECKED -	REVISED -
PLOT DATE = 2/5/2018	DATE -	REVISED -

**STATE OF ILLINOIS  
DEPARTMENT OF TRANSPORTATION**

**CROSS SECTIONS**

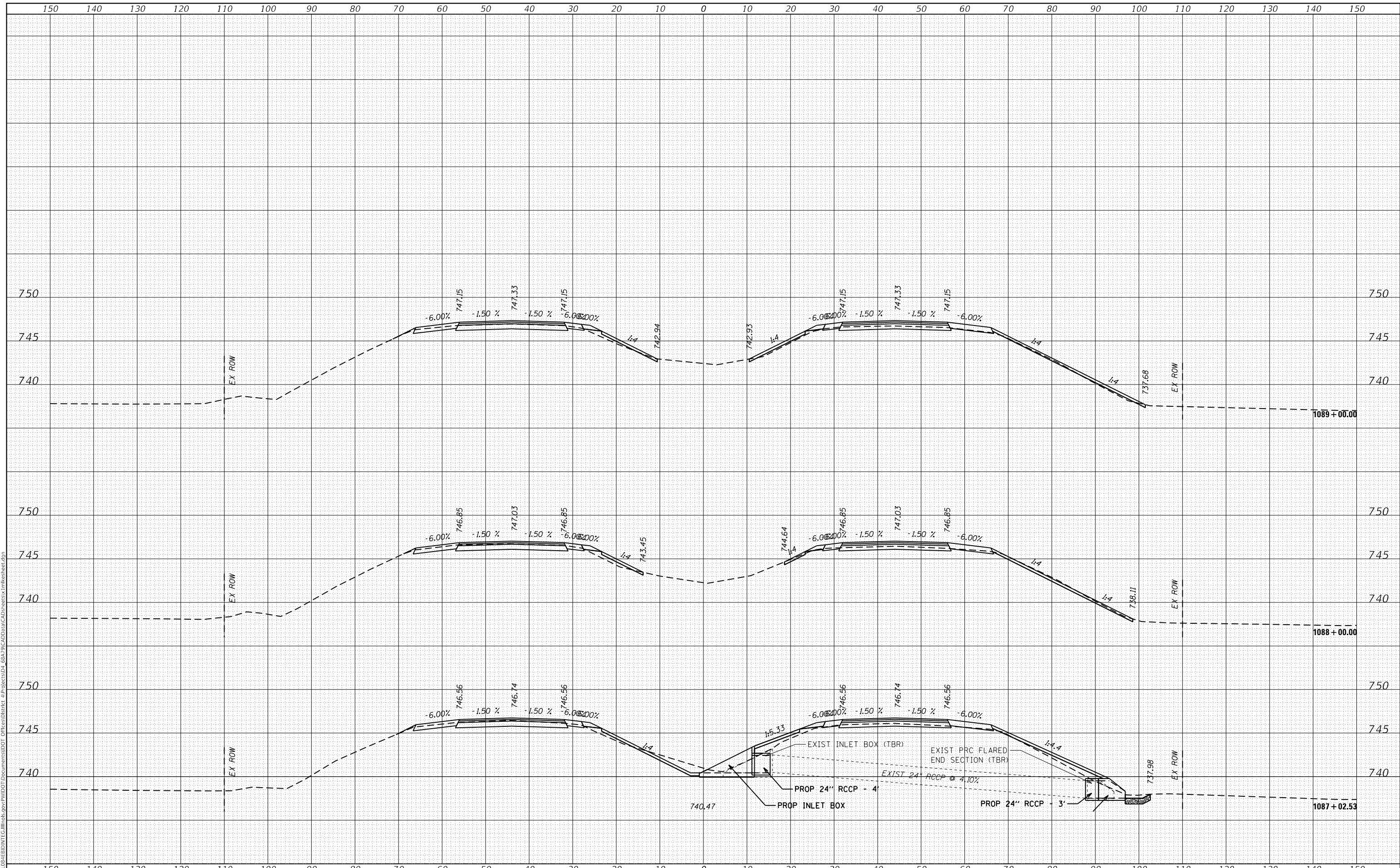
SCALE: SHEET OF SHEETS STA. 1083+00.00 TO STA. 1086+00.00

F.A.I. RTE.	SECTION	COUNTY	TOTAL SHEETS	SHEET NO.
74	(X3-16, 17, 90-15)RS-5; (57-17)RS-4	TAZEWELL/WOODFORD/ MCCLELLAN	504	319
FAP 702	CONTRACT NO. 68A79			
(IL 117)	ILLINOIS FED. AID PROJECT			

FINAL SURVEY NO.	SURVEYED	DATE
NOTE BOOK	PLOTTED	
	TEMPLATE	
	AREAS CHECKED	

ORIGINAL SURVEY NO.	SURVEYED	DATE
	PLOTTED	
	TEMPLATE	
	AREAS CHECKED	

MODEL: Defnair  
 FILE NAME: D:\w\1108\EBID\INT\G:\Illinois\pwr\p\DOT\Documents\DOT Office\District 4\Projects\04\_68A\9\CAD\Draw\CAD\sheetx.tbl\sheetx.dgn



USER NAME = gavinaj	DESIGNED -	REVISED -
	DRAWN -	REVISED -
PLOT SCALE = 20.0000' / in.	CHECKED -	REVISED -
PLOT DATE = 2/5/2018	DATE -	REVISED -

**STATE OF ILLINOIS  
 DEPARTMENT OF TRANSPORTATION**

<b>CROSS SECTIONS</b>	
SCALE:	SHEET OF SHEETS STA. 1087+02.53 TO STA. 1089+00.00

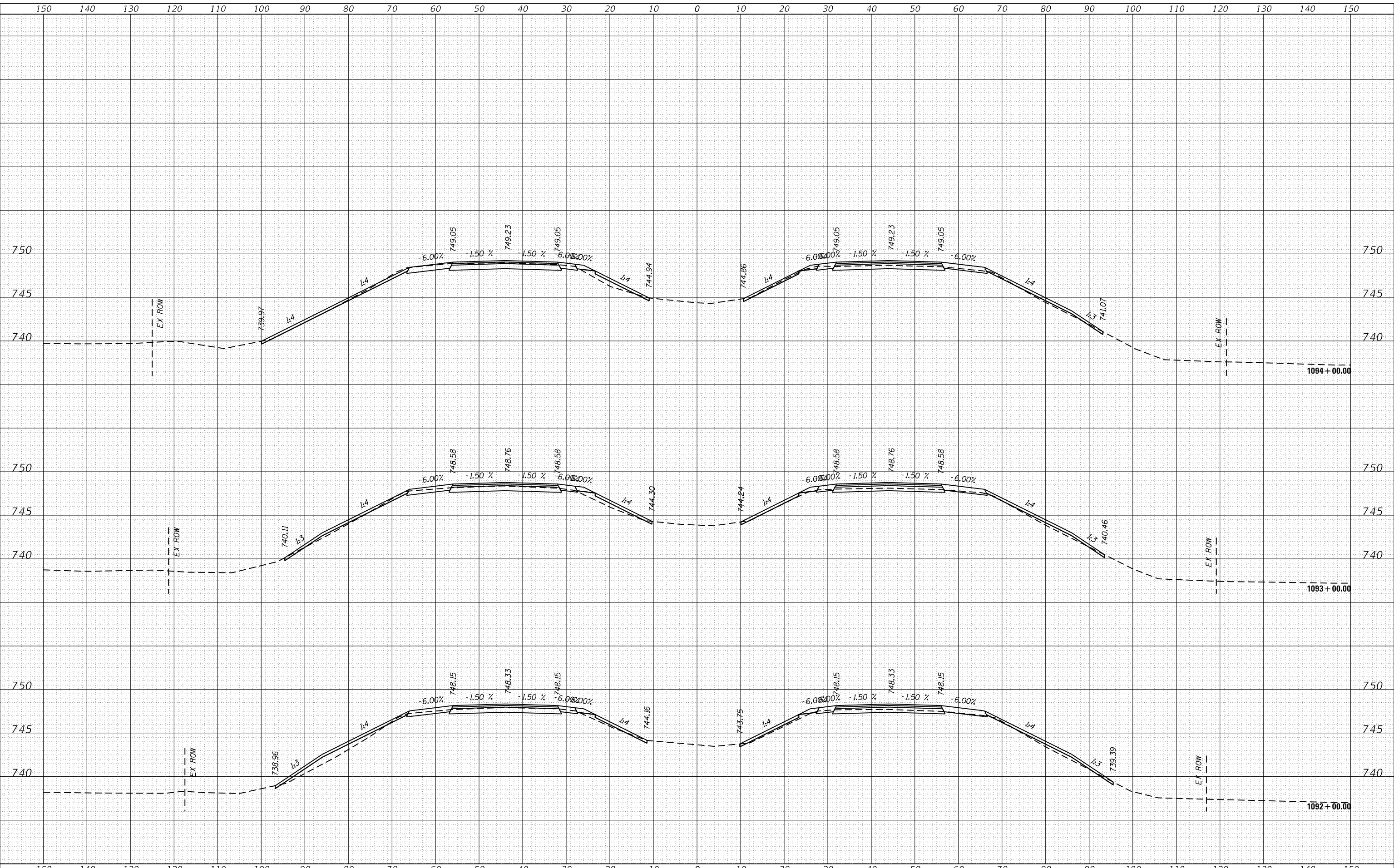
F.A.I. RTE. 74	SECTION (X3-16, 17, 90-15)RS-5; (57-17)RS-4	COUNTY TAZEWELL/WOODFORD/MCCLENN	TOTAL SHEETS 504	SHEET NO. 320
FAP 702	CONTRACT NO. 68A79		ILLINOIS FED. AID PROJECT	



FINAL SURVEY	SURVEYED	DATE
NOTE BOOK	PLOTTED	BY
NO.	TEMPLATE	
	AREAS CHECKED	

ORIGINAL SURVEY	SURVEYED	DATE
NOTE BOOK	PLOTTED	BY
NO.	TEMPLATE	
	AREAS CHECKED	

MODEL: Defaulr  
 FILE NAME: D:\Illinois\pav\pav\DOT\Documents\1092\1092.dwg  
 PROJECT: I:\Projects\1092\1092.dwg  
 USER: gavinaj



USER NAME = gavinaj	DESIGNED -	REVISED -
	DRAWN -	REVISED -
PLOT SCALE = 20.0000' / in.	CHECKED -	REVISED -
PLOT DATE = 2/5/2018	DATE -	REVISED -

**STATE OF ILLINOIS  
DEPARTMENT OF TRANSPORTATION**

SCALE:		SHEET	OF	SHEETS	STA. 1092+00.00	TO	STA. 1094+00.00
--------	--	-------	----	--------	-----------------	----	-----------------

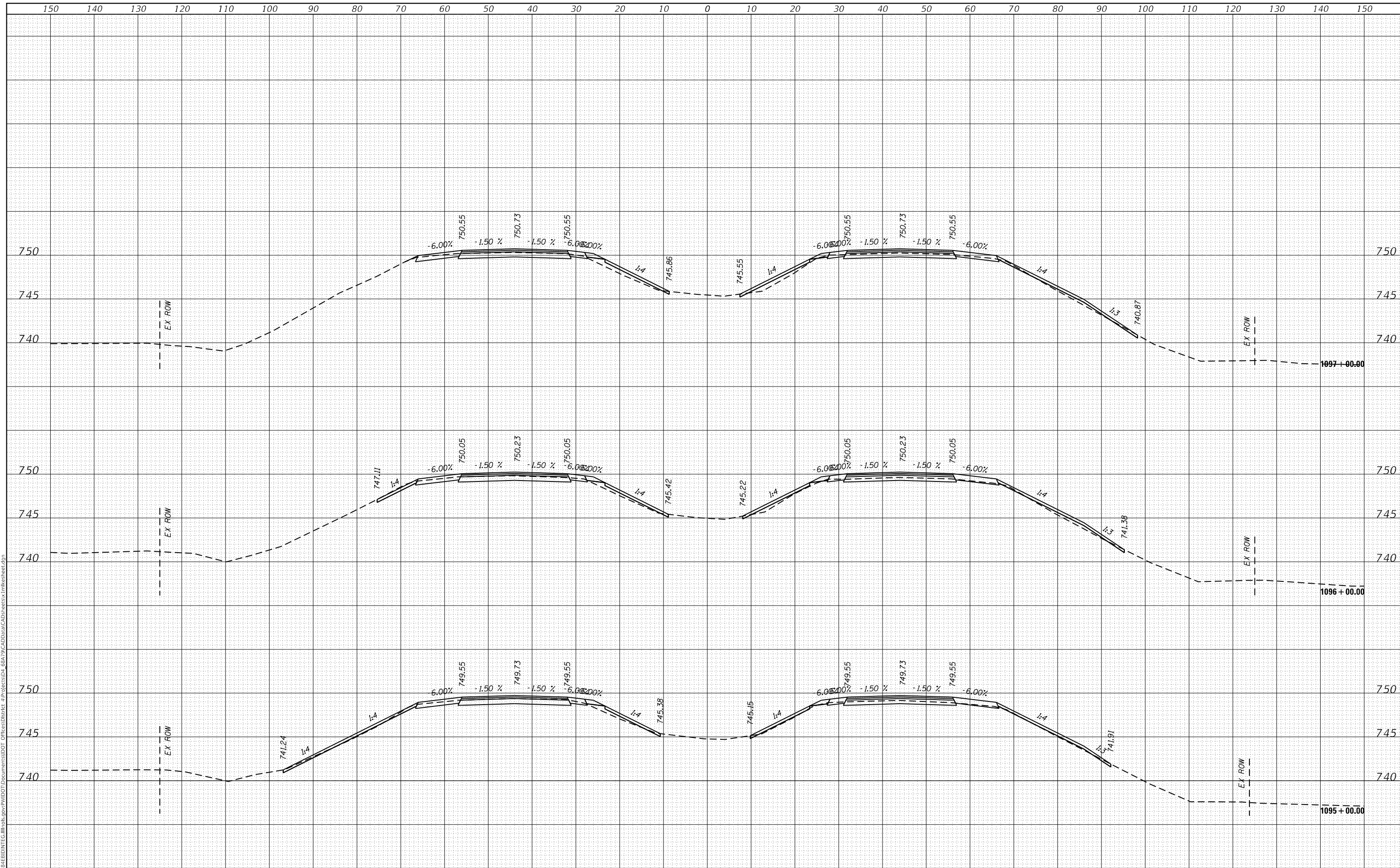
**CROSS SECTIONS**

F.A.I. RTE.	SECTION	COUNTY	TOTAL SHEETS	SHEET NO.
74	(X3-16, 17, 90-15)RS-5; (57-17)RS-4	TAZEWELL/WOODFORD/ MCCLEAN	504	322
FAP 702	CONTRACT NO. 68A79			
(IL 117)	ILLINOIS FED. AID PROJECT			

FINAL SURVEY NO.	DATE
SURVEYED	
PLOTTED	
TEMPLATE	
AREAS CHECKED	
NOTE BOOK	
AREAS CHECKED	

ORIGINAL SURVEY NO.	DATE
SURVEYED	
PLOTTED	
TEMPLATE	
AREAS CHECKED	
NOTE BOOK	
AREAS CHECKED	

MODEL Defaul  
FILE NAME: \\slls06\EBID\NETC\Illinois\pwp\DOT Documents\1007 Documents\1007\_68A\90\CAD\Draws\CAD Sheets\68A\Sheet.dgn  
2/5/2018



USER NAME = gavinaj	DESIGNED -	REVISED -
	DRAWN -	REVISED -
PLOT SCALE = 20.0000' / in.	CHECKED -	REVISED -
PLOT DATE = 2/5/2018	DATE -	REVISED -

**STATE OF ILLINOIS  
DEPARTMENT OF TRANSPORTATION**

**CROSS SECTIONS**

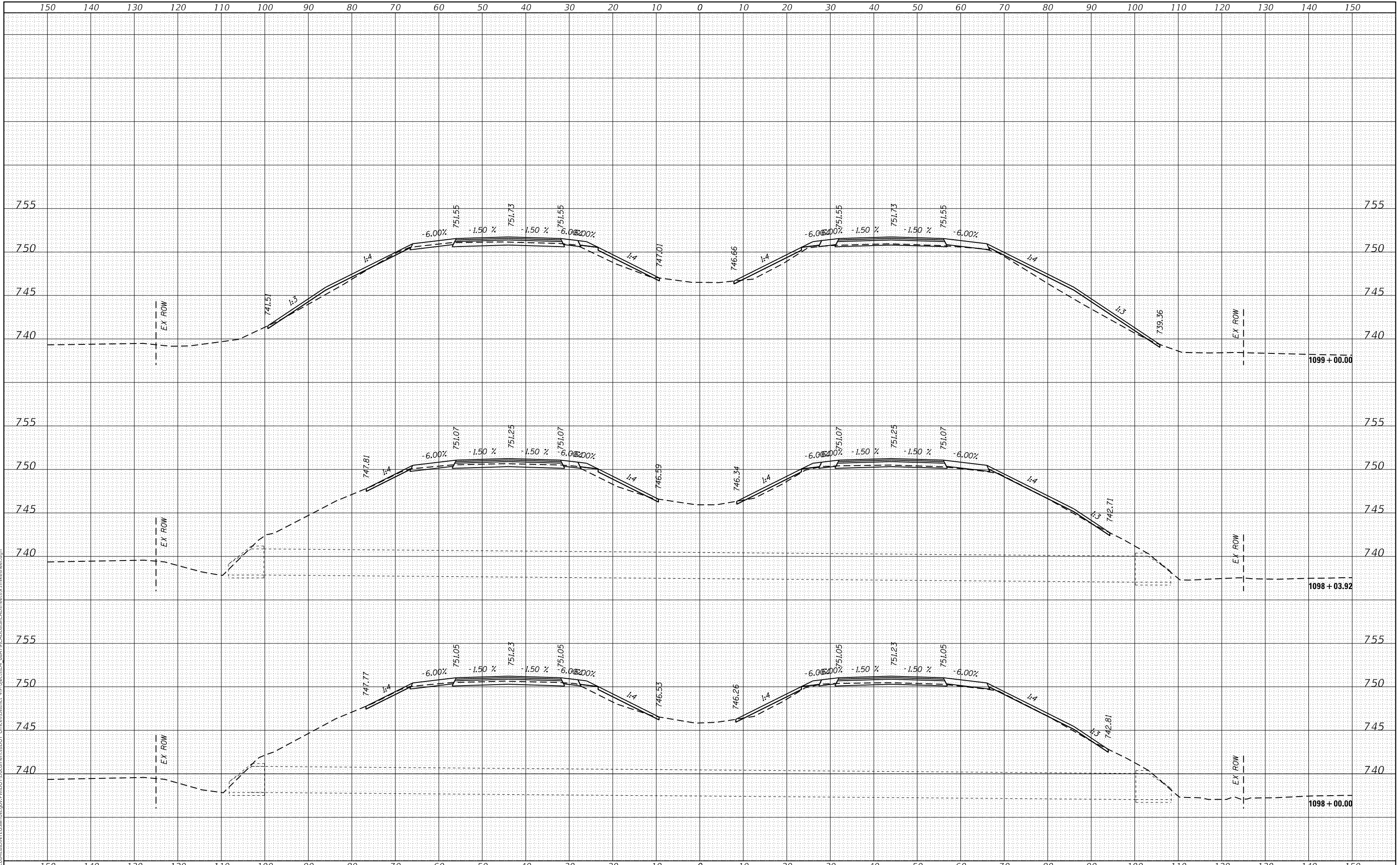
SCALE: SHEET OF SHEETS STA. 1095+00.00 TO STA. 1097+00.00

F.A.I. RTE.	SECTION	COUNTY	TOTAL SHEETS	SHEET NO.
74	(X3-16, 17; 90-15)RS-5; (57-17)RS-4	TAZEWELL/WOODFORD/ MCCLEAN	504	323
FAP 702	CONTRACT NO. 68A79			
(IL 117)	ILLINOIS FED. AID PROJECT			

BY	DATE
FINAL SURVEY	SURVEYED
NOTE BOOK	PLOTTED
NO.	TEMPLATE
	AREAS CHECKED

BY	DATE
ORIGINAL SURVEY	SURVEYED
NOTE BOOK	PLOTTED
NO.	TEMPLATE
	AREAS CHECKED

MODEL Defaul  
FILE NAME: D:\Illinois\pww\DOT\Documents\1001\Documents\1001\1001\1001\CAD\Drawings\CAD\Sheet\ex\Ill1098.rvt



USER NAME = gavinaj	DESIGNED -	REVISED -
	DRAWN -	REVISED -
PLOT SCALE = 20.0000' / in.	CHECKED -	REVISED -
PLOT DATE = 2/5/2018	DATE -	REVISED -

**STATE OF ILLINOIS  
DEPARTMENT OF TRANSPORTATION**

**CROSS SECTIONS**

SCALE: SHEET OF SHEETS STA. 1098+00.00 TO STA. 1099+00.00

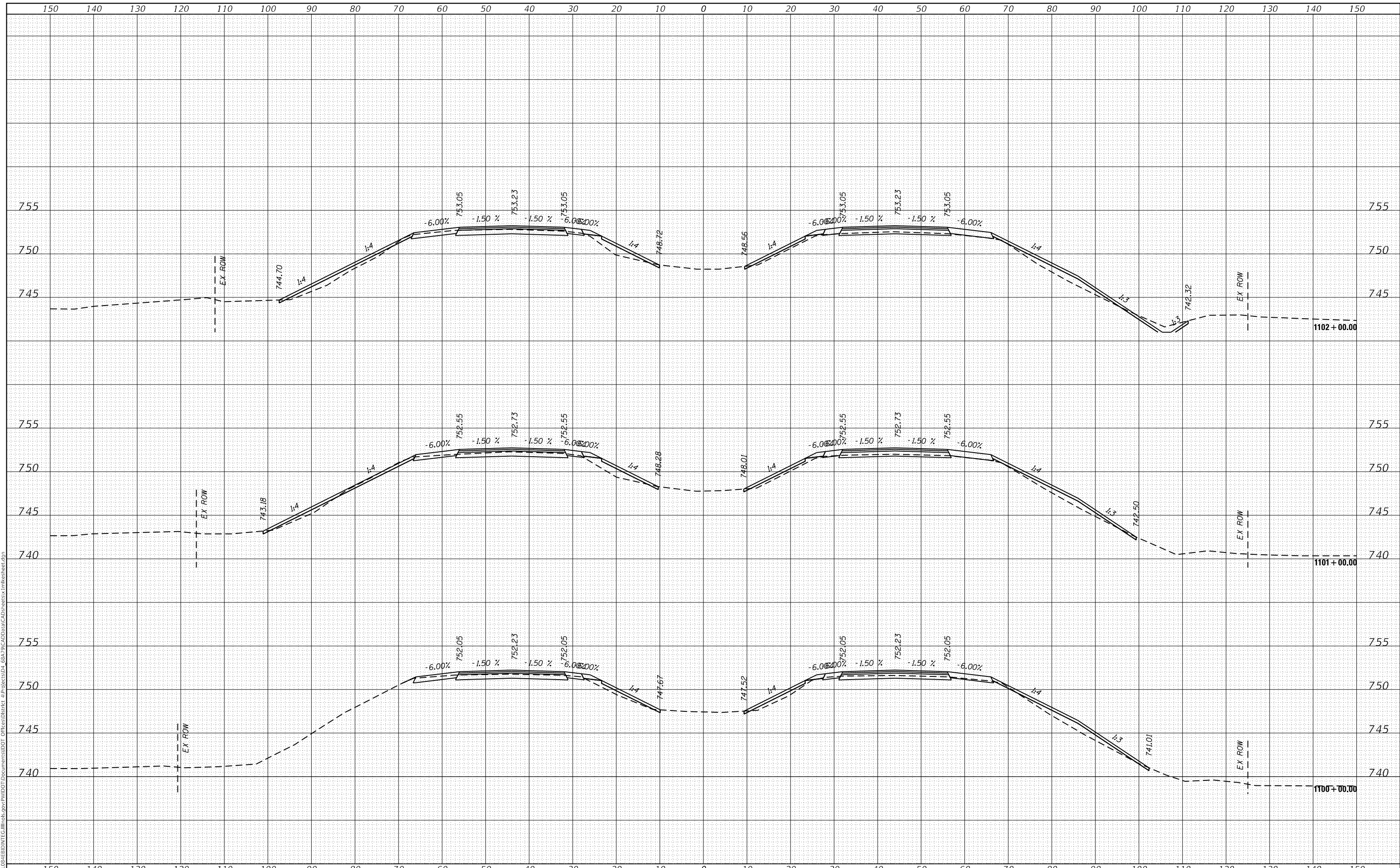
F.A.I. RTE. 74	SECTION (X3-16, 17, 90-15)RS-5; (57-17)RS-4	COUNTY TAZEWELL/WOODFORD/MCCLEAN	TOTAL SHEETS 504	SHEET NO. 324
FAP 702	CONTRACT NO. 68A79			
(IL 117)	ILLINOIS FED. AID PROJECT			



FINAL SURVEY NO.	SURVEYED	DATE
NOTE BOOK	PLOTTED	
AREAS CHECKED	TEMPLATE	
	AREAS CHECKED	

ORIGINAL SURVEY NO.	SURVEYED	DATE
NOTE BOOK	PLOTTED	
AREAS CHECKED	TEMPLATE	
	AREAS CHECKED	

MODEL: Defaulr  
 FILE NAME: D:\ILLINOIS\BID\INT\G:\Illinois\pwp\WIDOT\Documents\DOT Office\District 4\Projects\04\_68A\9\CAD\DrawCAD\sheet5x11\sheet.dgn



USER NAME = gavinaj	DESIGNED -	REVISED -
	DRAWN -	REVISED -
PLOT SCALE = 20.0000' / in.	CHECKED -	REVISED -
PLOT DATE = 2/5/2018	DATE -	REVISED -

**STATE OF ILLINOIS  
DEPARTMENT OF TRANSPORTATION**

**CROSS SECTIONS**

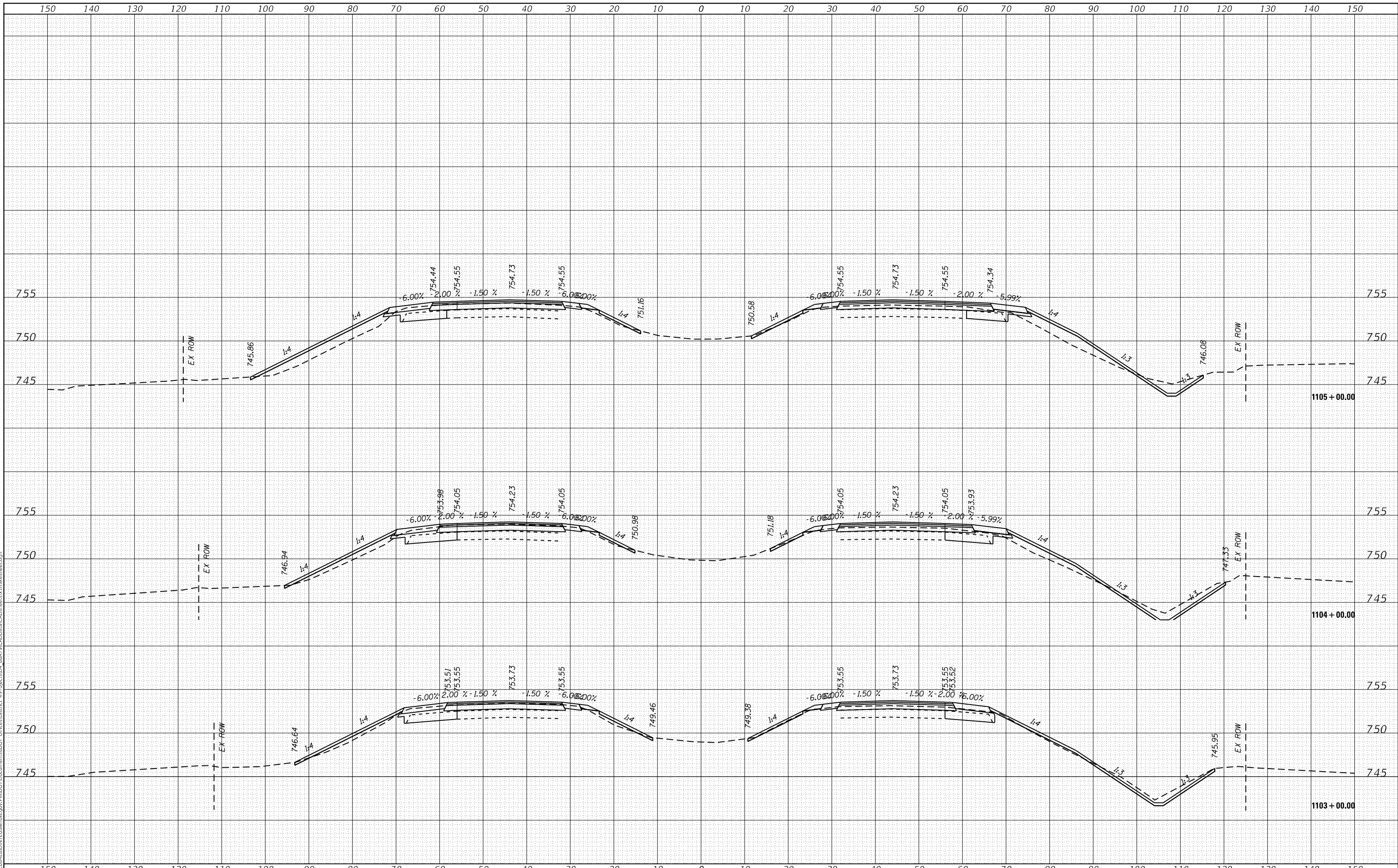
SCALE: SHEET OF SHEETS STA. 1100+00.00 TO STA. 1102+00.00

F.A.I. RTE. 74	SECTION (X3-16, 17, 90-15)RS-5; (57-17)RS-4	COUNTY TAZEWELL/WOODFORD/MCCLELLAN	TOTAL SHEETS 504	SHEET NO. 325
FAP 702	CONTRACT NO. 68A79			
(IL 117)	ILLINOIS FED. AID PROJECT			

DATE	
BY	
FINAL SURVEY	SURVEYED
NOTE BOOK	PLOTTED
NO.	TEMPLATE
	AREAS CHECKED

DATE	
BY	
ORIGINAL SURVEY	SURVEYED
NOTE BOOK	PLOTTED
NO.	TEMPLATE
	AREAS CHECKED

MODEL: Defnair  
 FILE NAME: D:\ILLINOIS\BID\INT\CA\Illinois\pwp\pwwdot\Documents\DOT Office\District 4\Project\504\_68A\9\CAD\Draw\CAD\sheetx.mxl\sheetx.dgn



USER NAME	= gavinaj
DESIGNED	-
DRAWN	-
CHECKED	-
DATE	= 2/5/2018

REVIS	-
REVIS	-
REVIS	-
REVIS	-

REVIS	-
REVIS	-
REVIS	-
REVIS	-

**STATE OF ILLINOIS  
 DEPARTMENT OF TRANSPORTATION**

SCALE:		SHEET		OF	SHEETS	STA. 1103+00.00	TO STA. 1105+00.00
		FAP 702		(IL 117)			

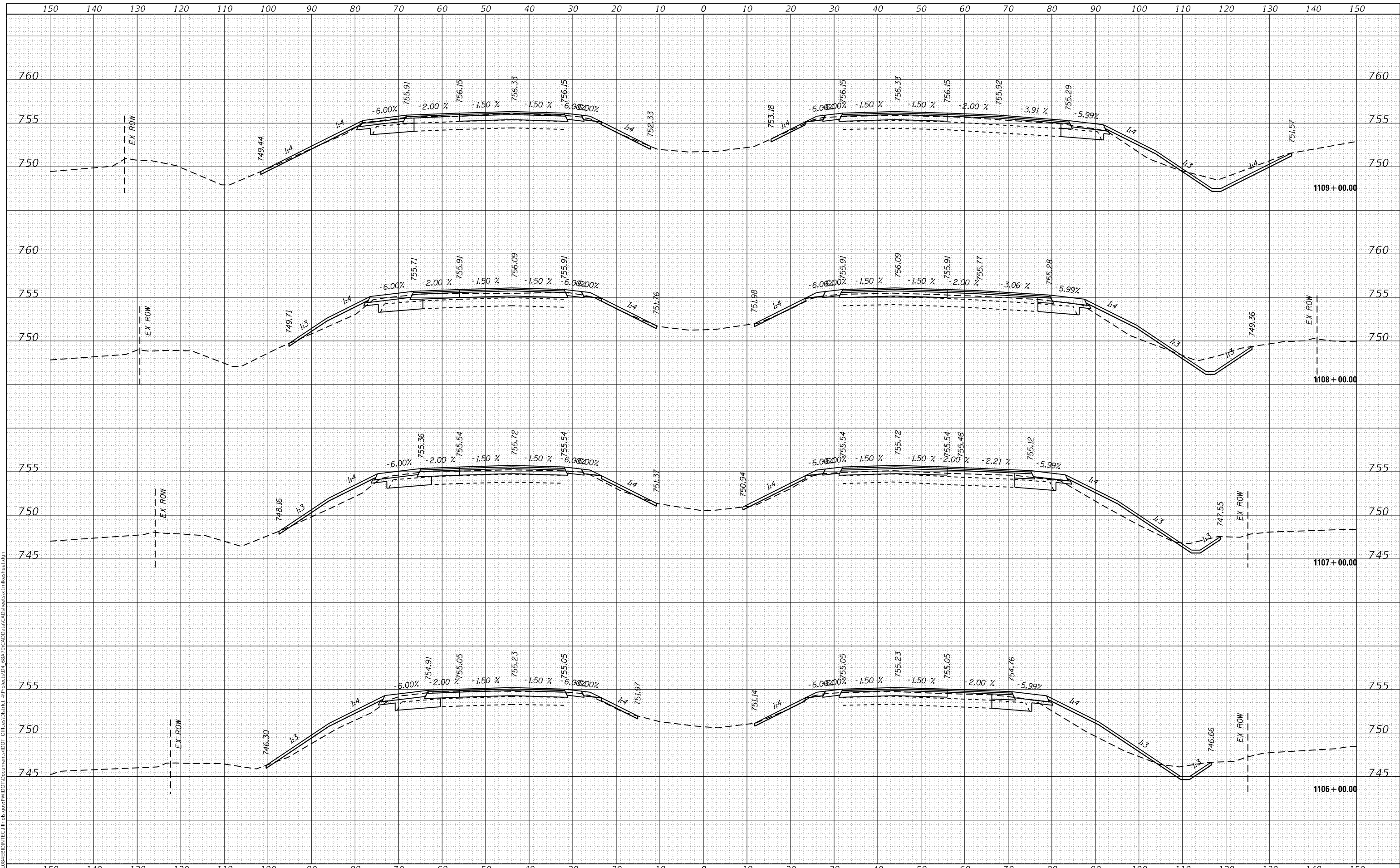
**CROSS SECTIONS**

F.A.I. RTE.	SECTION	COUNTY	TOTAL SHEETS	SHEET NO.
74	(X3-16, 17, 90-15)RS-5; (57-17)RS-4	TAZEWELL/WOODFORD/MCCLEAN	504	326
CONTRACT NO. 68A79				
ILLINOIS FED. AID PROJECT				

DATE	
BY	
FINAL SURVEY	SURVEYED
NOTE BOOK	PLOTTED
NO.	TEMPLATE
	AREAS CHECKED
	AREAS CHECKED

DATE	
BY	
ORIGINAL SURVEY	SURVEYED
NOTE BOOK	PLOTTED
NO.	TEMPLATE
	AREAS CHECKED
	AREAS CHECKED

MODEL: Defaulr  
 FILE NAME: D:\111018\BID\INT\EG\Illinois\pwp\DOT Documents\DOT Office\District 4\Projects\04\_68A\9\CAD\Draw\CAD\Sheet\ex\111018.dwg



USER NAME = gavinaj	DESIGNED -	REVISED -
	DRAWN -	REVISED -
PLOT SCALE = 20.0000' / in.	CHECKED -	REVISED -
PLOT DATE = 2/5/2018	DATE -	REVISED -

**STATE OF ILLINOIS  
 DEPARTMENT OF TRANSPORTATION**

**CROSS SECTIONS**

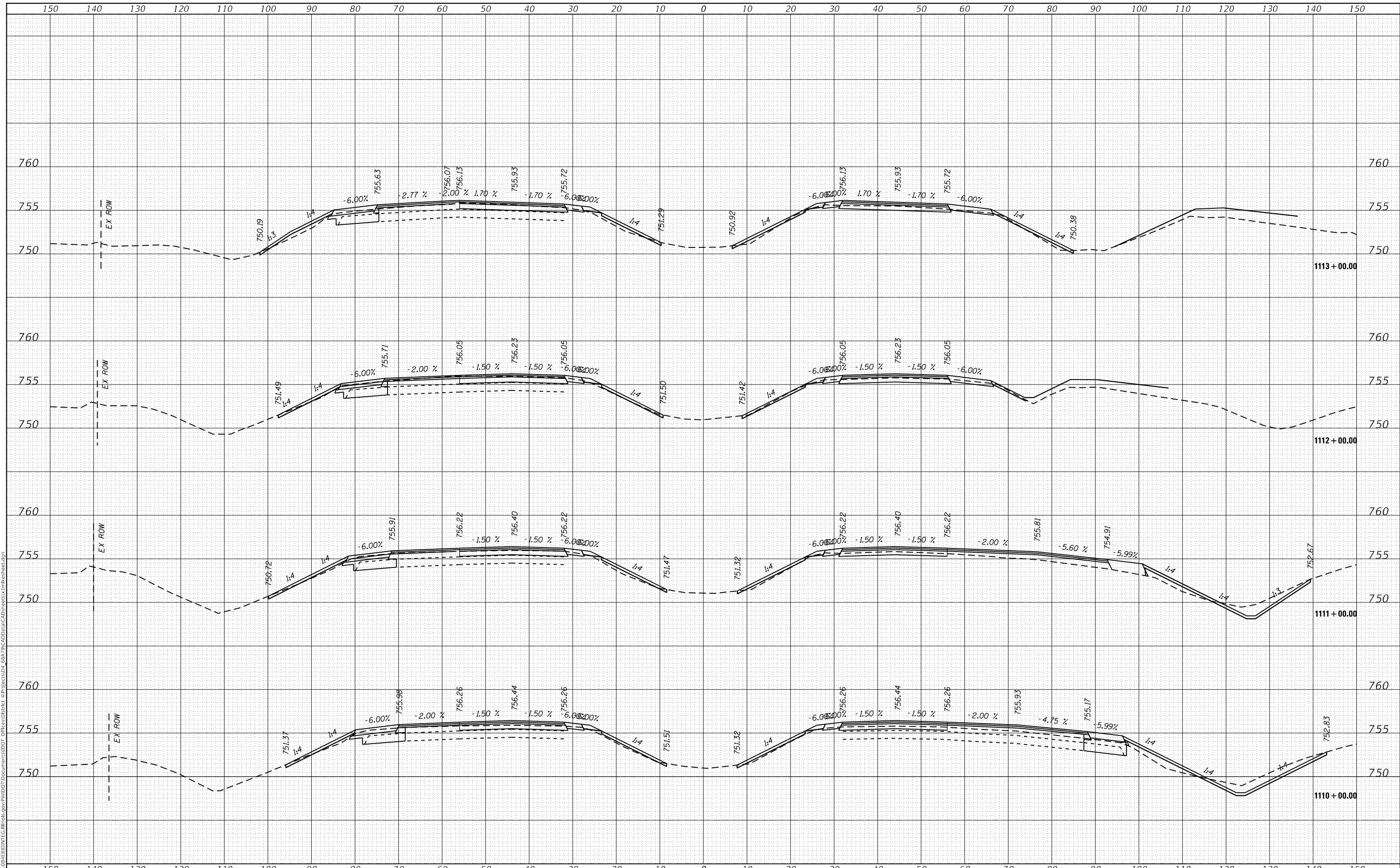
SCALE: SHEET OF SHEETS STA. 1106+00.00 TO STA. 1109+00.00

F.A.I. RTE.	SECTION	COUNTY	TOTAL SHEETS	SHEET NO.
74	(X3-16, 17, 90-15)RS-5; (57-17)RS-4	TAZEWELL/WOODFORD/MCCLELLAN	504	327
FAP 702	CONTRACT NO. 68A79			
(IL 117)	ILLINOIS FED. AID PROJECT			

DATE	
BY	
FINAL SURVEY	SURVEYED
NOTE BOOK	PLOTTED
NO.	TEMPLATE
	AREAS CHECKED

DATE	
BY	
ORIGINAL SURVEY	SURVEYED
NOTE BOOK	PLOTTED
NO.	TEMPLATE
	AREAS CHECKED

MODEL: Defnair  
 FILE NAME: D:\ILLINOIS\BID\INT\G:\Illinois\pwp\pwwd\Documents\DOT\Documents\DOT\Projects\04\_68A\9\CAD\Draw\CAD\sheetx\Ill1111.rvt.dgn



USER NAME = gavinaj	DESIGNED -	REVISED -
	DRAWN -	REVISED -
PLOT SCALE = 20.0000' / in.	CHECKED -	REVISED -
PLOT DATE = 2/5/2018	DATE -	REVISED -

**STATE OF ILLINOIS  
DEPARTMENT OF TRANSPORTATION**

**CROSS SECTIONS**

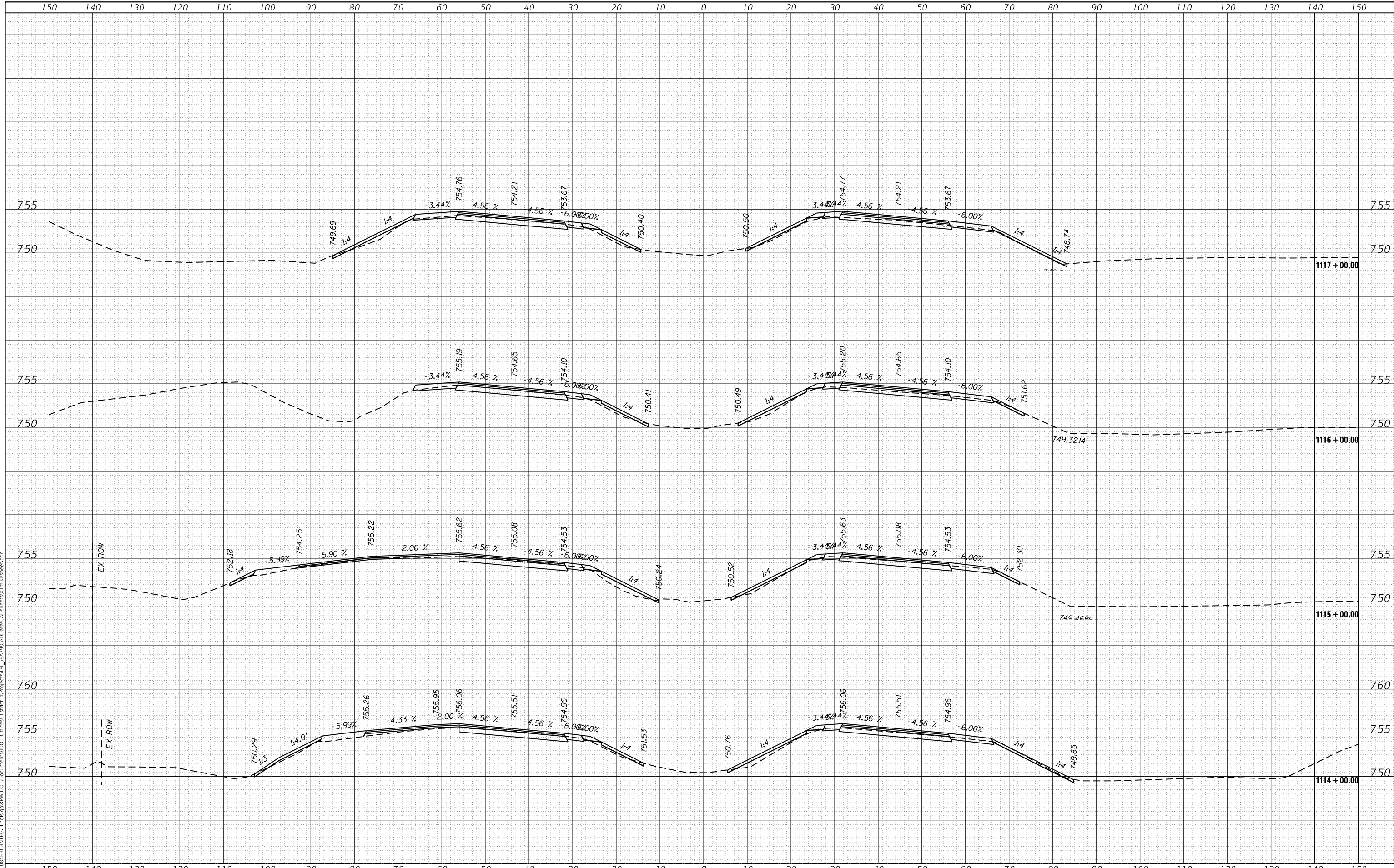
SCALE: SHEET OF SHEETS STA. 1110+00.00 TO STA. 1113+00.00

F.A.I. RTE.	SECTION	COUNTY	TOTAL SHEETS	SHEET NO.
74	(X3-16, 17, 90-15)RS-5; (57-17)RS-4	TAZEWELL/WOODFORD/ MCCLELLAN	504	328
FAP 702	CONTRACT NO. 68A79			
(IL 117)	ILLINOIS FED. AID PROJECT			

FINAL SURVEY NO.	SURVEYED
NOTE BOOK	PLOTTED
AREAS CHECKED	TEMPLATE
AREAS CHECKED	AREAS CHECKED

ORIGINAL SURVEY NO.	SURVEYED
NOTE BOOK	PLOTTED
AREAS CHECKED	TEMPLATE
AREAS CHECKED	AREAS CHECKED

MODEL: Defnair  
FILE NAME: D:\Illinois\pww\DOT\Documents\1117\1117\1117-1117.dwg  
PROJECT: 68A79CAD\BsaCAD\Sheet11.dwg  
DATE: 2/5/2018



USER NAME = gavinaj	DESIGNED -	REVISED -
	DRAWN -	REVISED -
PLOT SCALE = 20.0000' / in.	CHECKED -	REVISED -
PLOT DATE = 2/5/2018	DATE -	REVISED -

**STATE OF ILLINOIS  
DEPARTMENT OF TRANSPORTATION**

**CROSS SECTIONS**

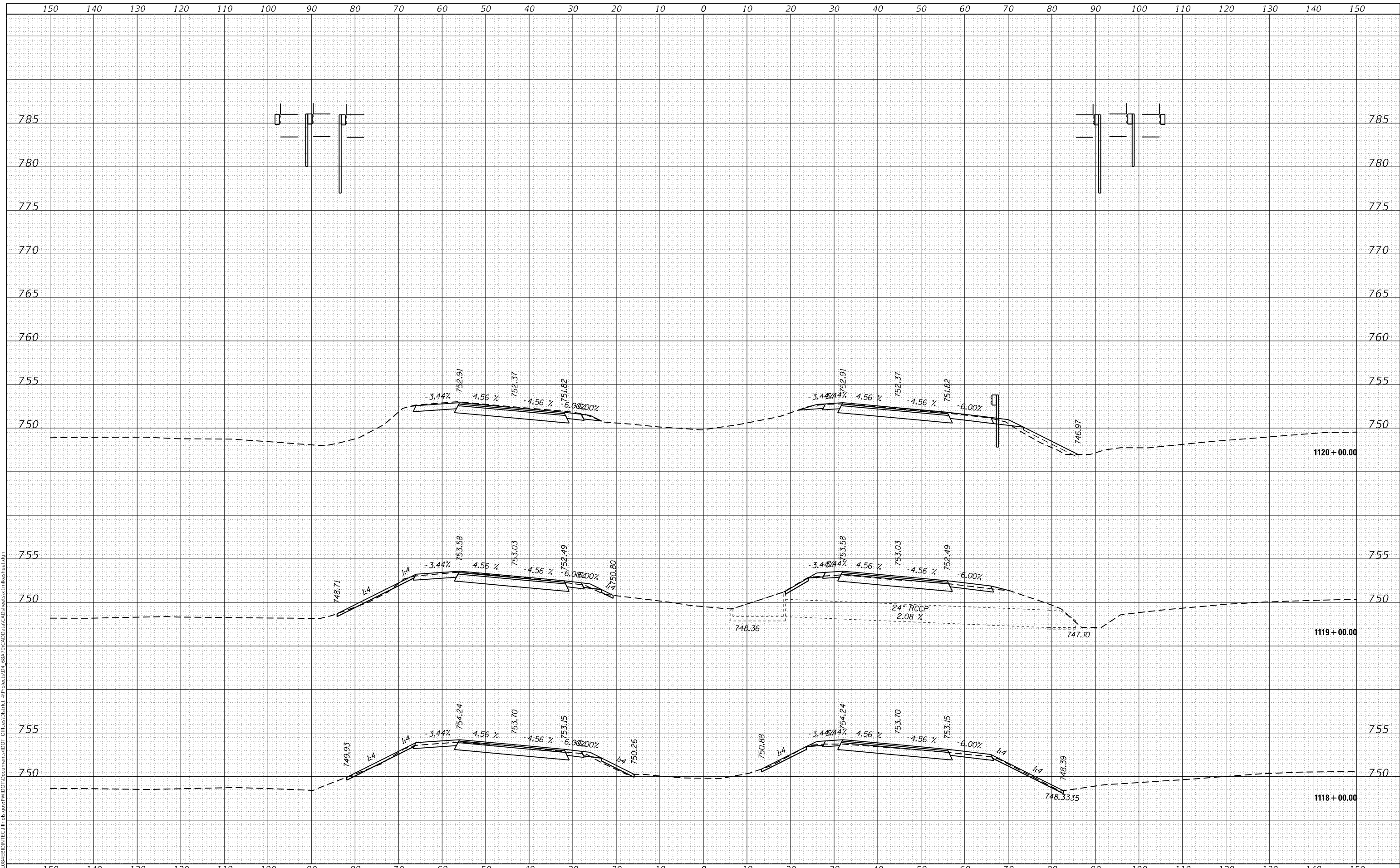
SCALE: SHEET OF SHEETS STA. 1114+00.00 TO STA. 1117+00.00

F.A.I. RTE. 74	SECTION (X3-16, 17, 90-15)RS-5; (57-17)RS-4	COUNTY TAZEWELL/WOODFORD/MCCLELLAN	TOTAL SHEETS 504	SHEET NO. 329
FAP 702	CONTRACT NO. 68A79			(IL 117)
ILLINOIS FED. AID PROJECT				

DATE	
BY	
FINAL SURVEY	SURVEYED
NOTE BOOK	PLOTTED
NO.	TEMPLATE
	AREAS CHECKED

DATE	
BY	
ORIGINAL SURVEY	SURVEYED
NOTE BOOK	PLOTTED
NO.	TEMPLATE
	AREAS CHECKED

MODEL: Defnair  
 FILE NAME: D:\ILLINOIS\BID\INT\G:\Illinois\pwp\WIDOT\Documents\DOT Office\District 4\Projects\04\_68A\90CAD\Bsa\CAD\sheetx\1118sheet.dgn



USER NAME = gavinaj	DESIGNED -	REVISED -
	DRAWN -	REVISED -
PLOT SCALE = 20.0000' / in.	CHECKED -	REVISED -
PLOT DATE = 2/5/2018	DATE -	REVISED -

**STATE OF ILLINOIS  
DEPARTMENT OF TRANSPORTATION**

**CROSS SECTIONS**

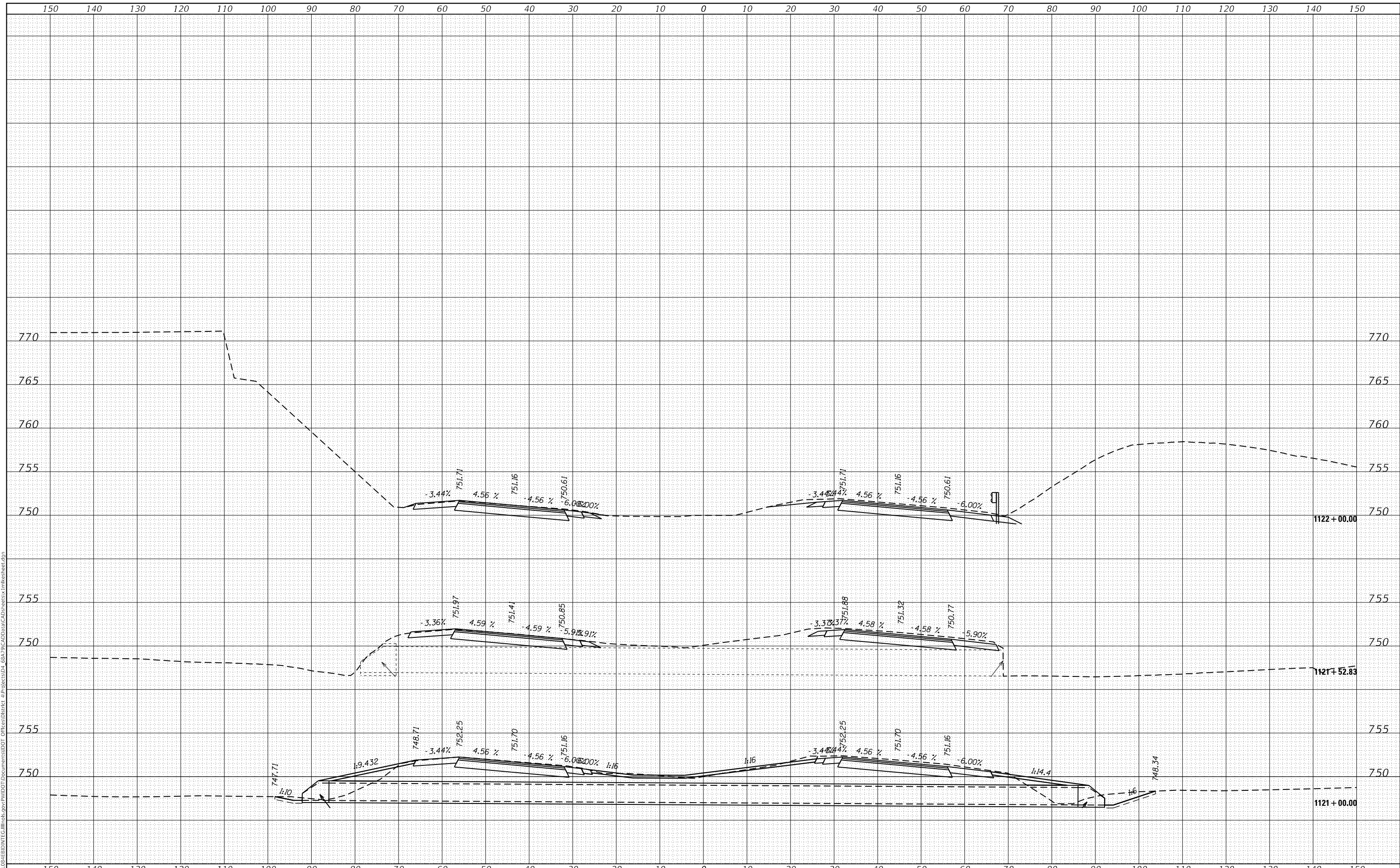
SCALE: SHEET OF SHEETS STA. 1118+00.00 TO STA. 1120+00.00

F.A.I. RTE.	SECTION	COUNTY	TOTAL SHEETS	SHEET NO.
74	(X3-16, 17, 90-15)RS-5; (57-17)RS-4	TAZEWELL/WOODFORD/ MCLEAN	504	330
FAP 702	CONTRACT NO. 68A79			
(IL 117)	ILLINOIS FED. AID PROJECT			

FINAL SURVEY NO.	SURVEYED	DATE
NOTE BOOK	PLOTTED	BY
AREAS CHECKED	TEMPLATE	
	AREAS CHECKED	

ORIGINAL SURVEY NO.	SURVEYED	DATE
NOTE BOOK	PLOTTED	BY
AREAS CHECKED	TEMPLATE	
	AREAS CHECKED	

MODEL: Defn.rvt  
FILE NAME: D:\ILLINOIS\BID\117\11701\11701-5\11701-5-4\11701-5-4-5\11701-5-4-5-4.dwg  
C:\Users\jdo\Documents\11701-5-4\11701-5-4-5\11701-5-4-5-4.dwg



USER NAME = gavinaj	DESIGNED -	REVISED -
	DRAWN -	REVISED -
PLOT SCALE = 20.0000' / in.	CHECKED -	REVISED -
PLOT DATE = 2/5/2018	DATE -	REVISED -

**STATE OF ILLINOIS  
DEPARTMENT OF TRANSPORTATION**

**CROSS SECTIONS**

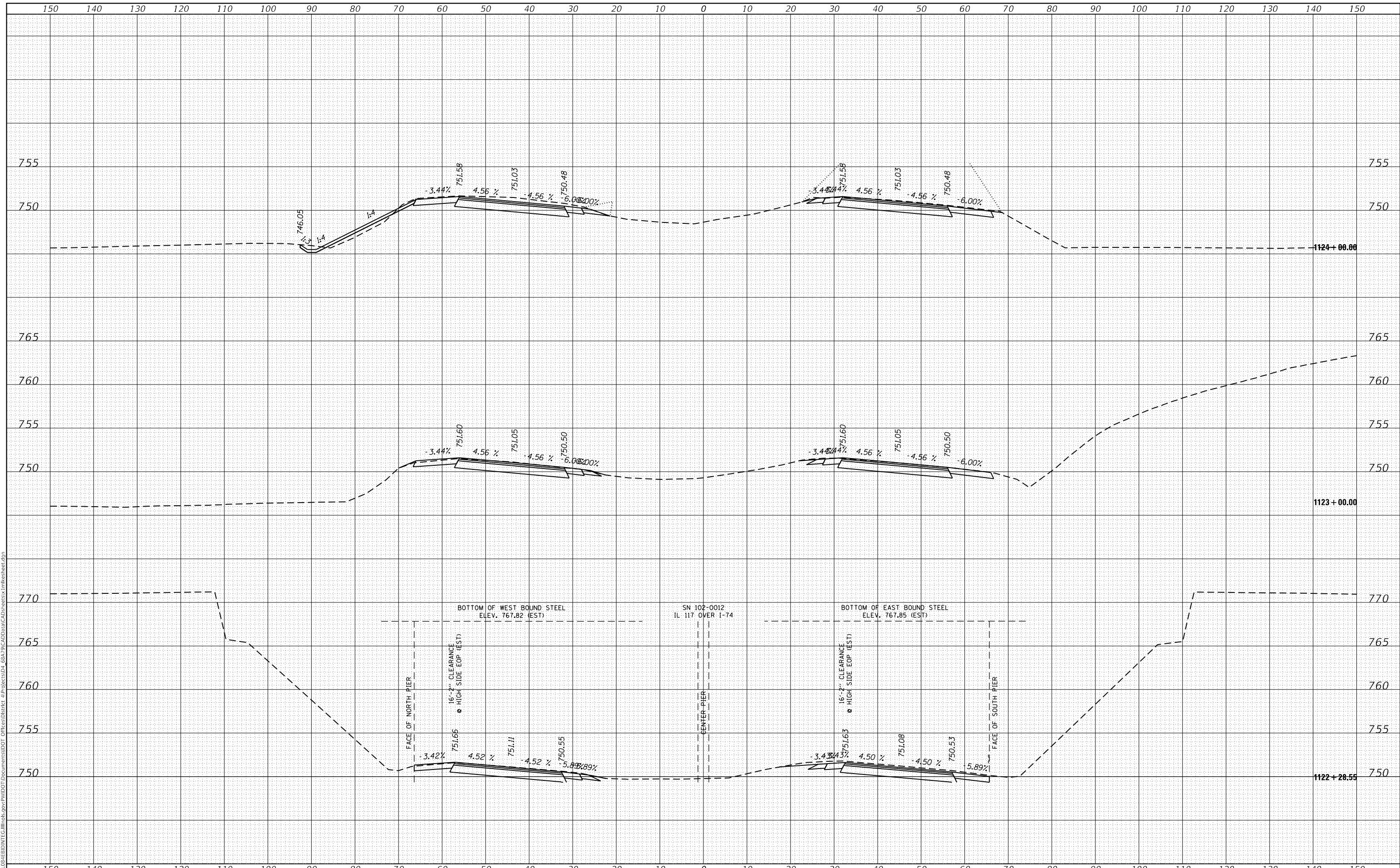
SCALE: SHEET OF SHEETS STA. 1121+00.00 TO STA. 1122+00.00

F.A.I. RTE. 74	SECTION (X3-16, 17, 90-15)RS-5; (57-17)RS-4	COUNTY TAZEWELL/WOODFORD/MCCLELLAN	TOTAL SHEETS 504	SHEET NO. 331
FAP 702 (IL 117)	CONTRACT NO. 68A79			
ILLINOIS FED. AID PROJECT				

DATE	
BY	
FINAL SURVEY	SURVEYED
NOTE BOOK	PLOTTED
NO.	TEMPLATE
	AREAS CHECKED

DATE	
BY	
ORIGINAL SURVEY	SURVEYED
NOTE BOOK	PLOTTED
NO.	TEMPLATE
	AREAS CHECKED

MODEL: Defnair  
 FILE NAME: dx:\11008\EBID\INT\CaIllinois\pp\PWIDOT Documents\DOT Office\District 4\Projects\04\_68A\9\CAD\DrawCAD\sheet5x11\sheet5.dgn



USER NAME = gavinaj	DESIGNED -	REVISED -
	DRAWN -	REVISED -
PLOT SCALE = 20.0000' / in.	CHECKED -	REVISED -
PLOT DATE = 2/5/2018	DATE -	REVISED -

**STATE OF ILLINOIS  
 DEPARTMENT OF TRANSPORTATION**

<b>CROSS SECTIONS</b>			
SCALE:	SHEET	OF SHEETS	STA. 1122+28.55 TO STA. 1124+00.00

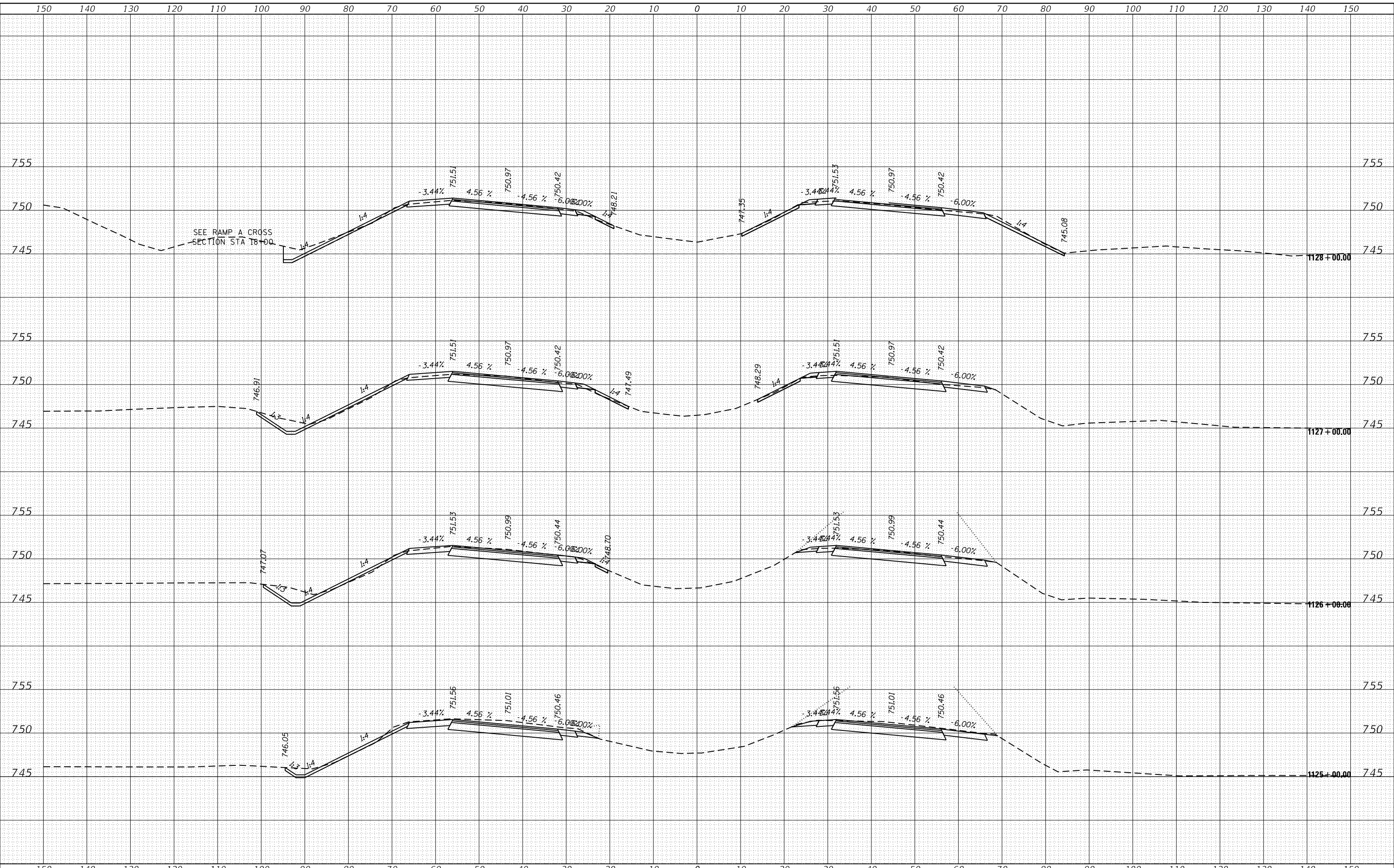
F.A.I. RTE. 74	SECTION (X3-16, 17, 90-15)RS-5; (57-17)RS-4	COUNTY TAZEWELL/WOODFORD/MCCLENN	TOTAL SHEETS 504	SHEET NO. 332
FAP 702 (IL 117)	CONTRACT NO. 68A79			
ILLINOIS FED. AID PROJECT				



DATE	
BY	
SURVEYED	
PLOTTED	
TEMPLATE	
AREAS CHECKED	
FINAL SURVEY	
NOTE BOOK	
NO.	

DATE	
BY	
SURVEYED	
PLOTTED	
TEMPLATE	
AREAS CHECKED	
ORIGINAL SURVEY	
NOTE BOOK	
NO.	

MODEL: Defnair  
 FILE NAME: dxwill08\FEBIND1\TC\Illinois\pwp\WDDT\Documents\DOT\Office\District\_4\Projects\04\_68A\9\CAD\Draw\CAD\Sheet\5x11\Sheet.dwg



USER NAME = gavinaj	DESIGNED -	REVISED -
	DRAWN -	REVISED -
PLOT SCALE = 20.0000' / in.	CHECKED -	REVISED -
PLOT DATE = 2/5/2018	DATE -	REVISED -

**STATE OF ILLINOIS  
 DEPARTMENT OF TRANSPORTATION**

**CROSS SECTIONS**

SCALE: SHEET OF SHEETS STA. 1125+00.00 TO STA. 1128+00.00

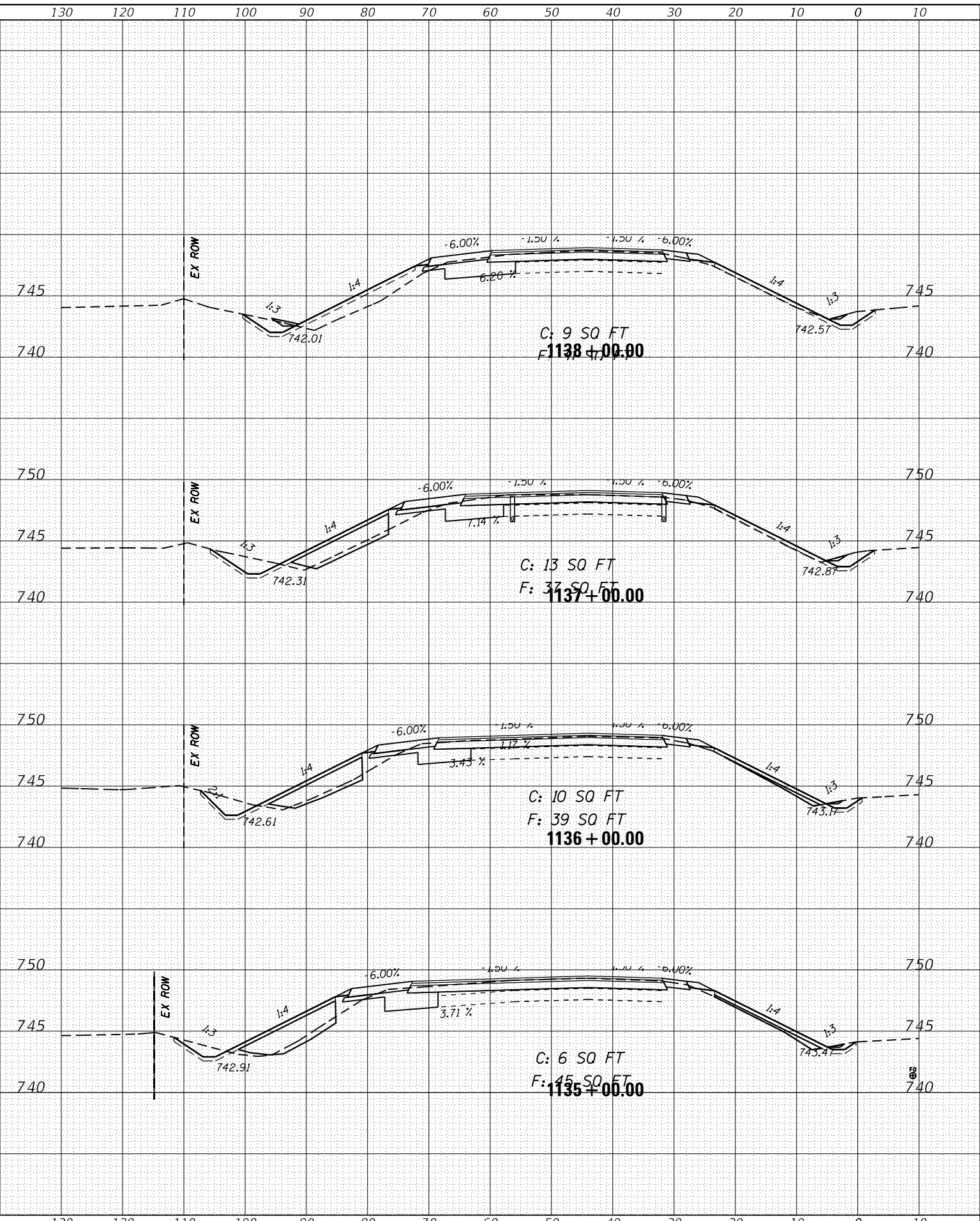
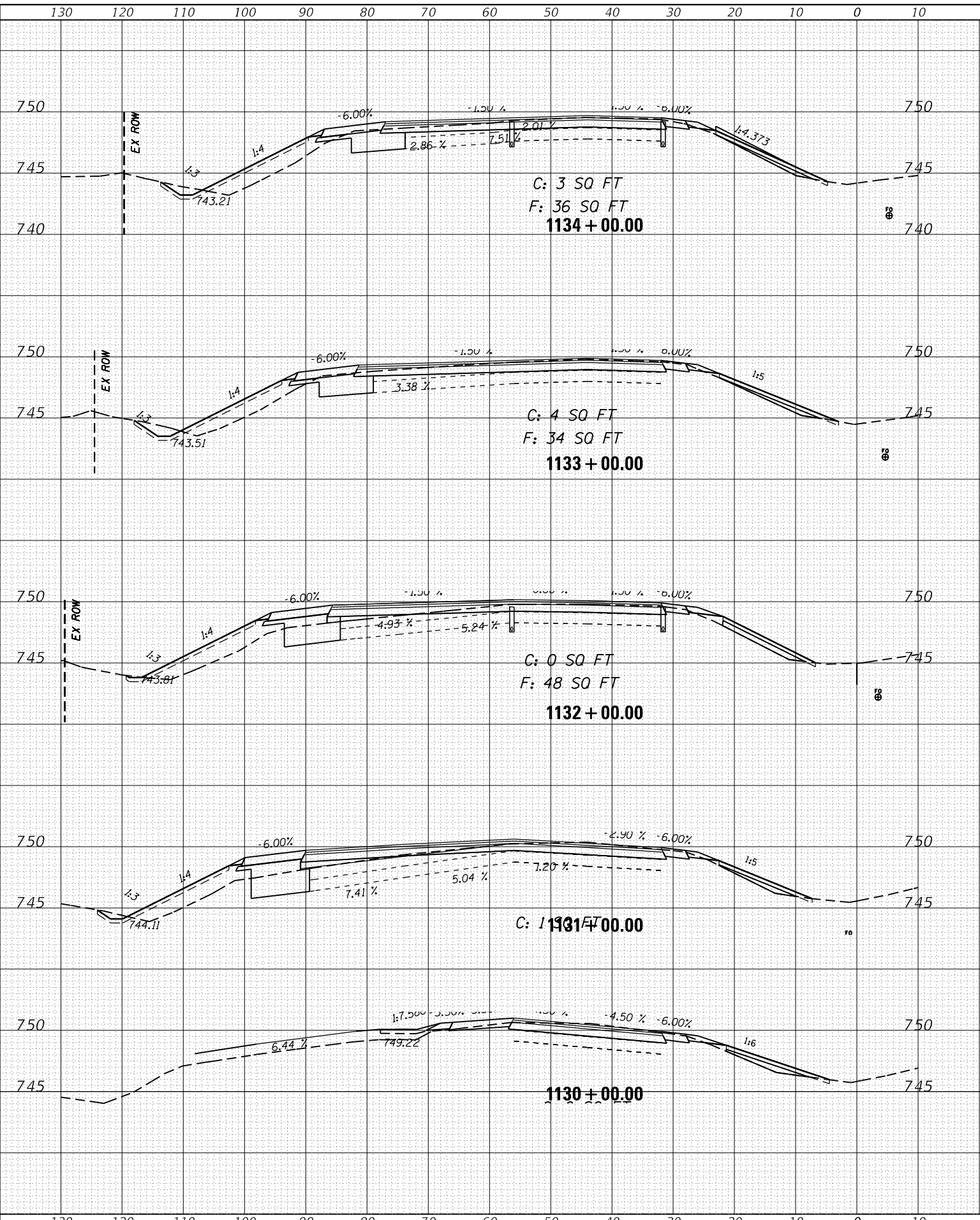
F.A.I. RTE.	SECTION	COUNTY	TOTAL SHEETS	SHEET NO.
74	(X3-16, 17; 90-15)RS-5; (57-17)RS-4	TAZEWELL/WOODFORD/ MCLEAN	504	333
FAP 702	CONTRACT NO. 68A79			
(IL 117)	ILLINOIS FED. AID PROJECT			



DATE	
BY	
FINAL SURVEY	SURVEYED
NOTE BOOK	PLOTTED
NO.	TEMPLATE
	AREAS CHECKED
	AREAS CHECKED

DATE	
BY	
ORIGINAL SURVEY	SURVEYED
NOTE BOOK	PLOTTED
NO.	TEMPLATE
	AREAS CHECKED
	AREAS CHECKED

MODEL: Defnair  
 FILE NAME: \\paul08\EBID\NTC\Illinois\pwp\WIDOT\Documents\DOT Office\District 4\Projects\04\_68A\90\CAD\Drawn\CAD\Sheet\WB\Sheet.dgn



USER NAME =	altmanrc	DESIGNED -	REVISED -
		DRAWN -	REVISED -
PLOT SCALE =	20.0000' / in.	CHECKED -	REVISED -
PLOT DATE =	2/5/2018	DATE -	REVISED -

STATE OF ILLINOIS  
 DEPARTMENT OF TRANSPORTATION

WB CROSS SECTIONS

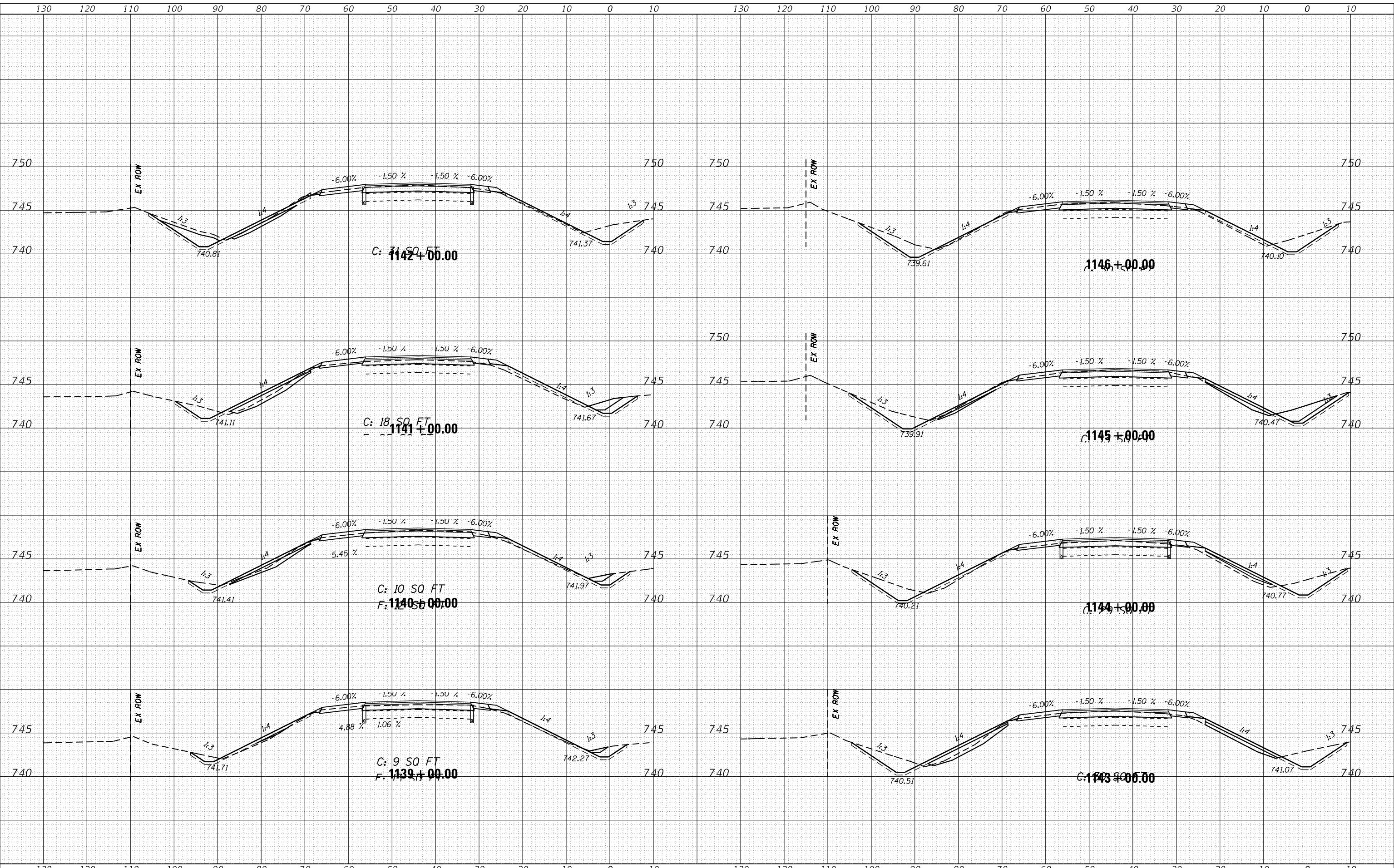
SCALE: SHEET OF SHEETS STA. 1130+00.00 TO STA. 1138+00.00

F.A.I. RTE.	SECTION	COUNTY	TOTAL SHEETS	SHEET NO.
74	(X3-16, 17; 90-15)RS-5; (57-17)RS-4	TAZEWELL/WOODFORD/MCCLELLAN	504	335
FAP 702	CONTRACT NO. 68A79			(IL 117)
ILLINOIS FED. AID PROJECT				

DATE	
BY	
FINAL SURVEY	SURVEYED
NOTE BOOK	PLOTTED
NO.	TEMPLATE
	AREAS CHECKED

DATE	
BY	
ORIGINAL SURVEY	SURVEYED
NOTE BOOK	PLOTTED
NO.	TEMPLATE
	AREAS CHECKED

MODEL: Defaul  
 FILE NAME: D:\ILLINOIS\BID\INT\CA\Illinois\pwp\WIDOT\Documents\DOT\Office\District 4\Projects\04\_68A\9\CAD\Draw\CAD\sheet\ca2\sheet.dgn



USER NAME =	oltmancr	DESIGNED -	REVISED -
		DRAWN -	REVISED -
PLOT SCALE =	20.0000" / in.	CHECKED -	REVISED -
PLOT DATE =	2/5/2018	DATE -	REVISED -

STATE OF ILLINOIS  
 DEPARTMENT OF TRANSPORTATION

WB CROSS SECTIONS

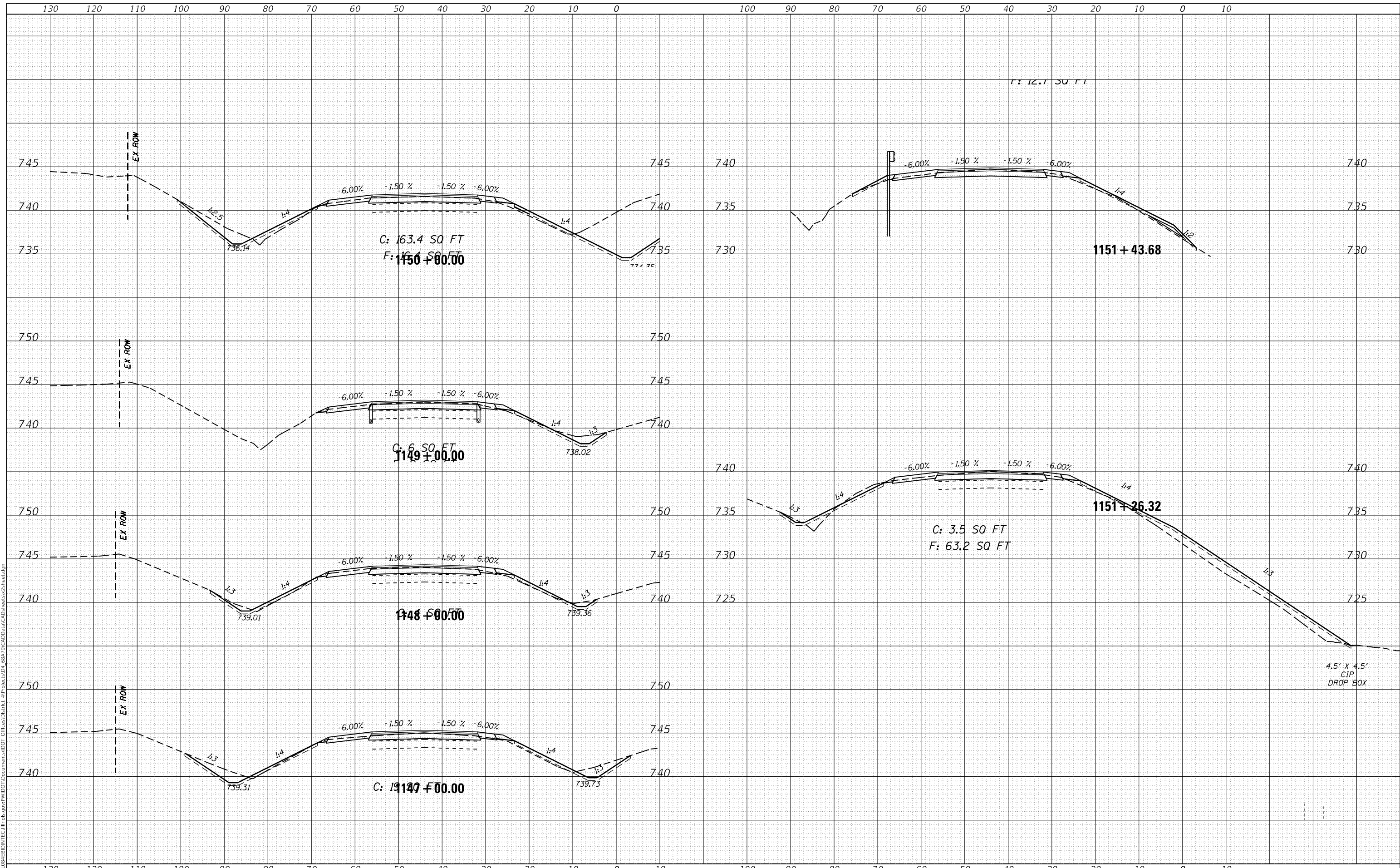
SCALE: SHEET OF SHEETS STA. 1139+00.00 TO STA. 1146+00.00

F.A.I. RTE.	SECTION	COUNTY	TOTAL SHEETS	SHEET NO.
74	(X3-16, 17, 90-15)RS-5; (57-17)RS-4	TAZEWELL/WOODFORD/ MCCLELLAN	504	336
FAP 702	CONTRACT NO. 68A79			
(IL 117)	ILLINOIS FED. AID PROJECT			

DATE	
BY	
FINAL SURVEY NO.	
SURVEYED	
PLOTTED	
TEMPLATE	
AREAS CHECKED	

DATE	
BY	
ORIGINAL SURVEY NO.	
SURVEYED	
PLOTTED	
TEMPLATE	
AREAS CHECKED	

MODEL: Defnair  
 FILE NAME: D:\ILLINOIS\BID\INT\CA\Illinois\pwp\WIDOT\Documents\DOT Office\District 4\Projects\04\_68A\9\CAD\Drawn\CA\Drawn\sheet.dgn



USER NAME =	oltmancr	DESIGNED -	REVISED -
		DRAWN -	REVISED -
PLOT SCALE =	20.0000 "/td> <td>CHECKED -</td> <td>REVISED -</td>	CHECKED -	REVISED -
PLOT DATE =	2/5/2018	DATE -	REVISED -

**STATE OF ILLINOIS  
DEPARTMENT OF TRANSPORTATION**

**WB CROSS SECTIONS**

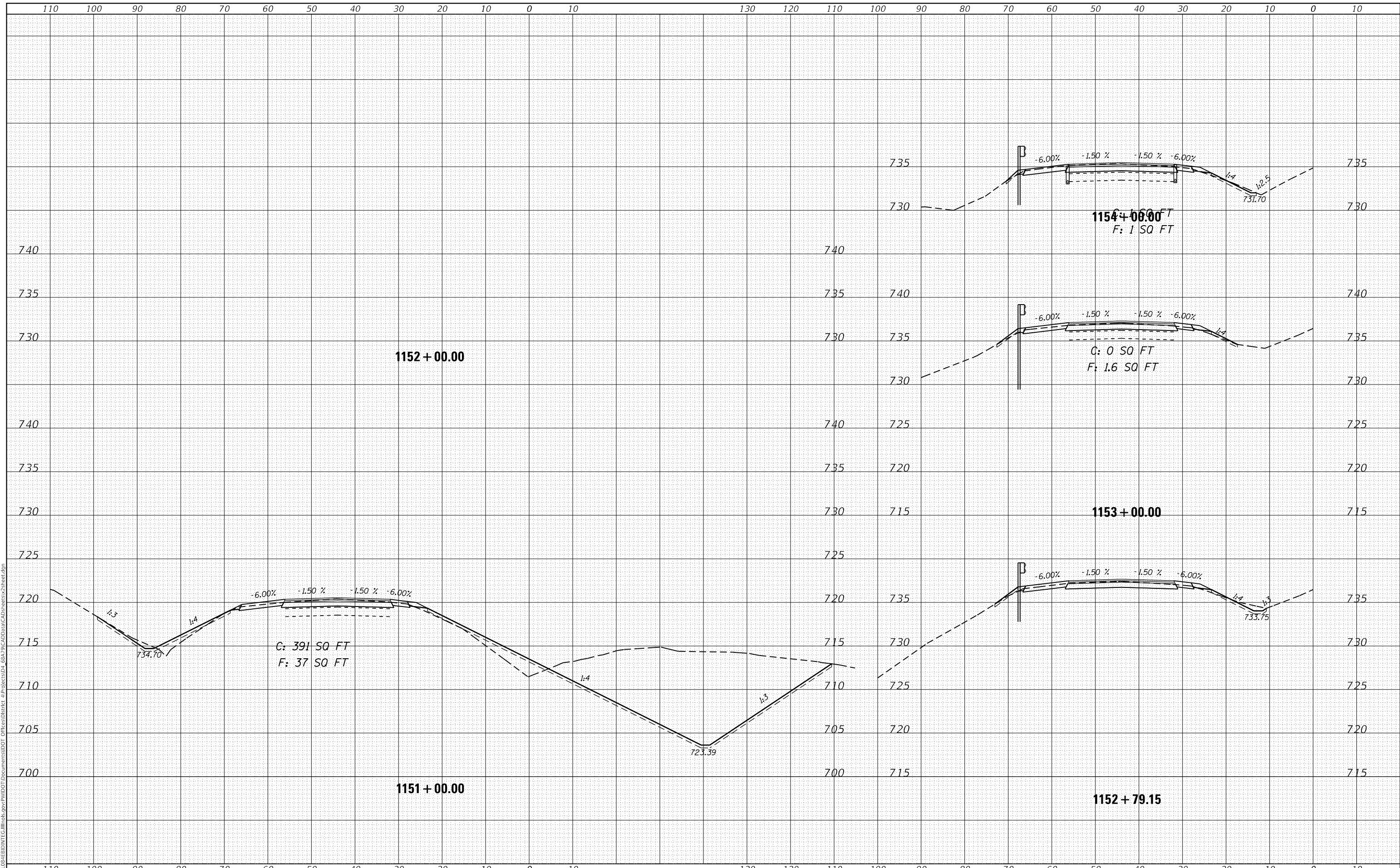
SCALE: SHEET OF SHEETS STA. 1147+00.00 TO STA. 1151+43.68

F.A.I. RTE.	SECTION	COUNTY	TOTAL SHEETS	SHEET NO.
74	(X3-16, 17; 90-15)RS-5; (57-17)RS-4	TAZEWELL/WOODFORD/MCCLEAN	504	337
FAP 702	CONTRACT NO. 68A79			
(IL 117)	ILLINOIS FED. AID PROJECT			

DATE	
BY	
FINAL SURVEY	SURVEYED
NOTE BOOK	PLOTTED
NO.	TEMPLATE
	AREAS CHECKED

DATE	
BY	
ORIGINAL SURVEY	SURVEYED
NOTE BOOK	PLOTTED
NO.	TEMPLATE
	AREAS CHECKED

MODEL: Defnair  
 FILE NAME: D:\ILLINOIS\BID\INTC\Illinois\pwp\WIDOT\Documents\DOT\Office\District 4\Projects\04\_68A\9\CAD\Drawn\CAD\Sheet\ssx2\sheet.cad



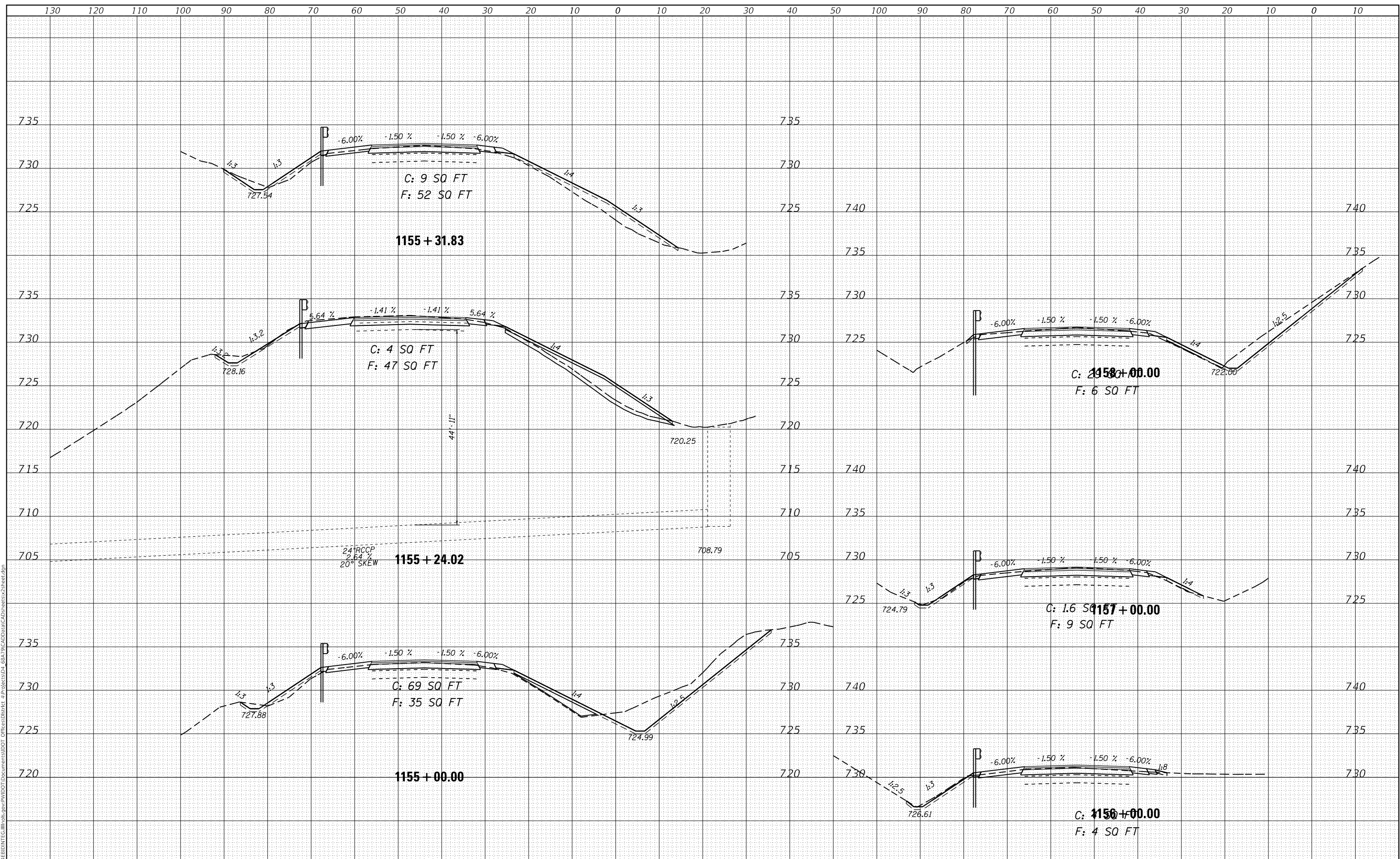
USER NAME =	oltmancr	DESIGNED -	REVISIED -
		DRAWN -	REVISIED -
PLOT SCALE =	20.0000 ' / in.	CHECKED -	REVISIED -
PLOT DATE =	2/5/2018	DATE -	REVISIED -

**STATE OF ILLINOIS  
DEPARTMENT OF TRANSPORTATION**

**WB CROSS SECTIONS**

SCALE: SHEET OF SHEETS STA. 1151+65.55 TO STA. 1154+00.00

F.A.I. RTE.	SECTION	COUNTY	TOTAL SHEETS	SHEET NO.
74	(X3-16, 17; 90-15)RS-5; (57-17)RS-4	TAZEWELL/WOODFORD/MCCLEAN	504	338
FAP 702	CONTRACT NO. 68A79			
(IL 117)	ILLINOIS FED. AID PROJECT			



DATE	BY

DATE	BY

MODEL: Defaut  
 FILE NAME: d:\work\8\EBID\NTC\Illinois.pwd\DOT Documents\DOT Office\District 4\Project\104\_68A\9\CAD\Draw\CAD\sheet5a\sheet5a.dgn

USER NAME = dltmancr		DESIGNED -	REvised -
DRAWN -		REvised -	
PLOT SCALE = 20.0000 ' / in.		CHECKED -	REvised -
PLOT DATE = 2/5/2018		DATE -	REvised -

**STATE OF ILLINOIS  
DEPARTMENT OF TRANSPORTATION**

**WB CROSS SECTIONS**

SCALE: SHEET OF SHEETS STA. 1155+00.00 TO STA. 1158+00.00

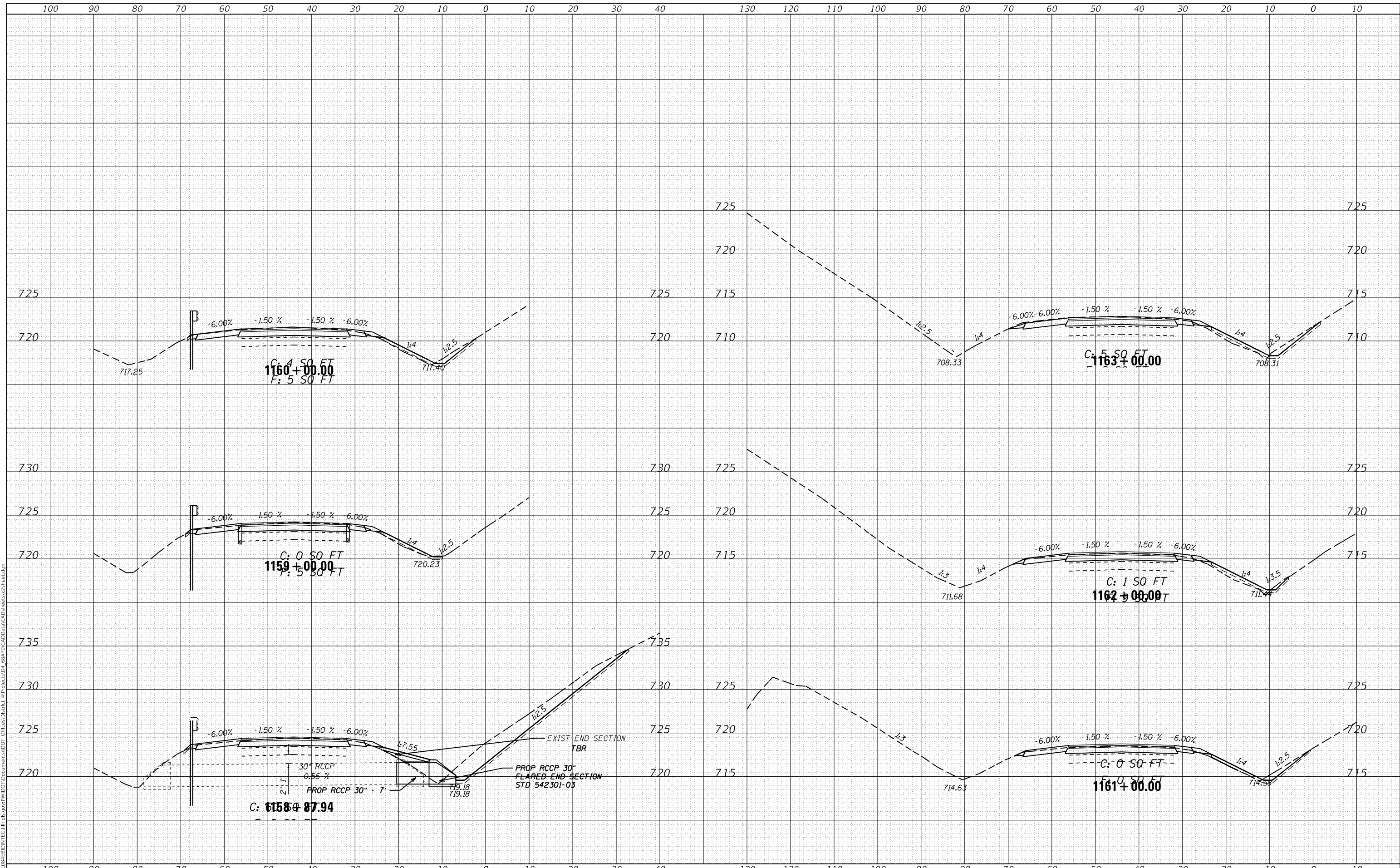
F.A.I. RTE.	SECTION	COUNTY	TOTAL SHEETS	SHEET NO.
74	(X3-16, 17; 90-15)RS-5; (57-17)RS-4	TAZEWELL/WOODFORD/ MCCLELLAN	504	339

FAP 702 CONTRACT NO. 68A79  
 (IL 117) ILLINOIS FED. AID PROJECT

DATE	
BY	
SURVEYED	
PLOTTED	
TEMPLATE	
NOTE BOOK	
AREAS CHECKED	
NO.	

DATE	
BY	
SURVEYED	
PLOTTED	
TEMPLATE	
NOTE BOOK	
AREAS CHECKED	
NO.	

MODEL: Defnair  
 FILE NAME: \\paul\cib\BID\NTC\Illinois\pwp\WDOT\Documents\BIDD\Office\District 4\Projects\04\_68A\90\CAD\Drawn\CAD\sheet\52\sheet.dgn



USER NAME =	oltmancr	DESIGNED -	REVISD -
		DRAWN -	REVISD -
PLOT SCALE =	20.0000 "/td> <td>CHECKED -</td> <td>REVISD -</td>	CHECKED -	REVISD -
PLOT DATE =	2/5/2018	DATE -	REVISD -

**STATE OF ILLINOIS  
 DEPARTMENT OF TRANSPORTATION**

**WB CROSS SECTIONS**

SCALE: SHEET OF SHEETS STA. 1158+87.94 TO STA. 1163+00.00

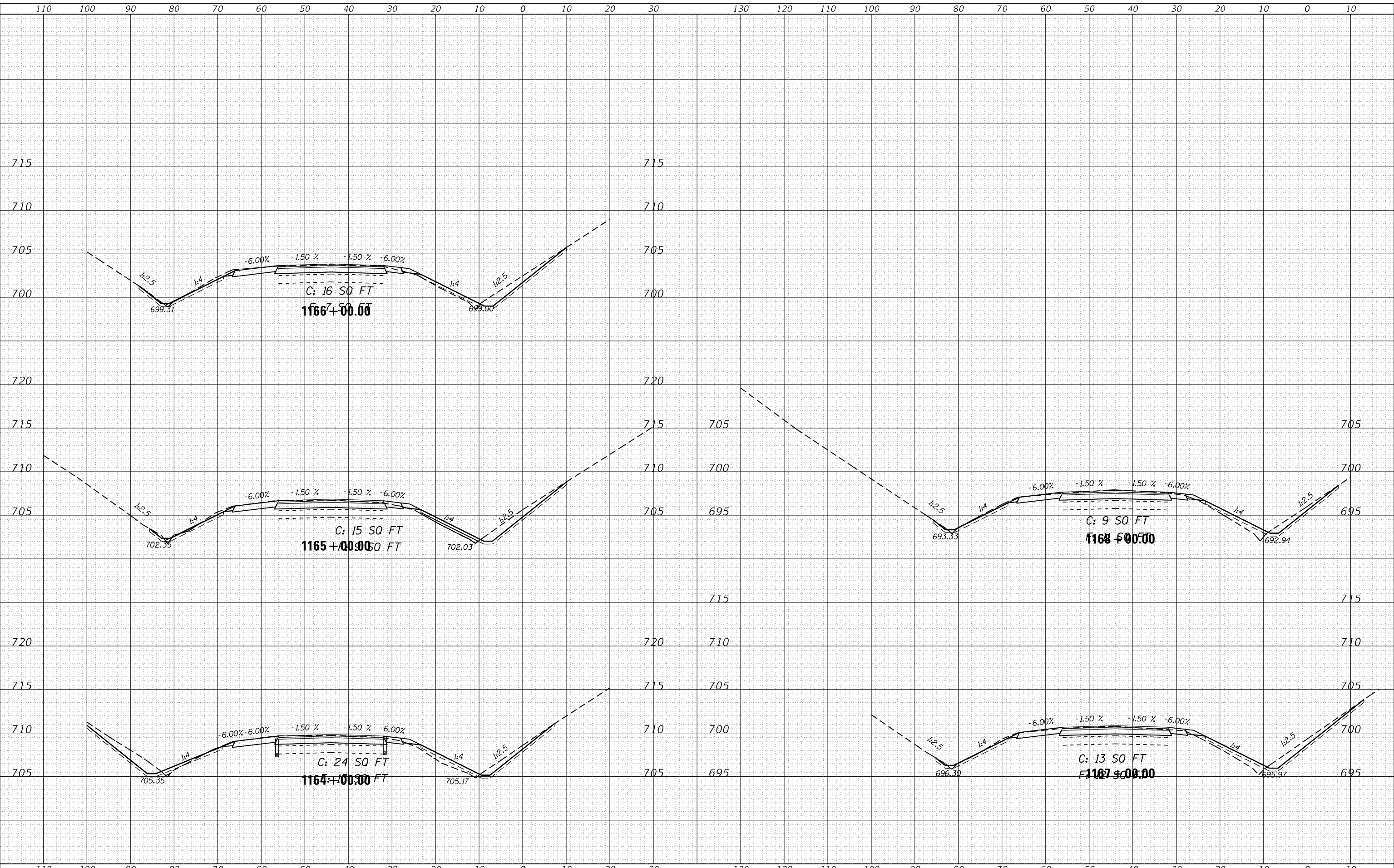
F.A.I. RTE.	SECTION	COUNTY	TOTAL SHEETS	SHEET NO.
74	(X3-16, 17, 90-15)RS-5; (57-17)RS-4	TAZEWELL/WOODFORD/MCCLEAN	504	340
FAP 702	CONTRACT NO. 68A79			
(IL 117)	ILLINOIS FED. AID PROJECT			



DATE	
BY	
SURVEYED	
PLOTTED	
TEMPLATE	
AREAS CHECKED	
FINAL SURVEY	
NOTE BOOK	
NO.	

DATE	
BY	
SURVEYED	
PLOTTED	
TEMPLATE	
AREAS CHECKED	
ORIGINAL SURVEY	
NOTE BOOK	
NO.	

MODEL: Defnair  
 FILE NAME: D:\ILLINOIS\BID\INTC\Illinois\pwp\WIDOT\Documents\DOT Office\District 4\Projects\04\_68A\9\CAD\DrawCAD\sheetx2\sheet2.dgn



USER NAME = dltmanr	DESIGNED -	REVISED -
	DRAWN -	REVISED -
PLOT SCALE = 20.0000' / in.	CHECKED -	REVISED -
PLOT DATE = 2/5/2018	DATE -	REVISED -

**STATE OF ILLINOIS  
 DEPARTMENT OF TRANSPORTATION**

**WB CROSS SECTIONS**

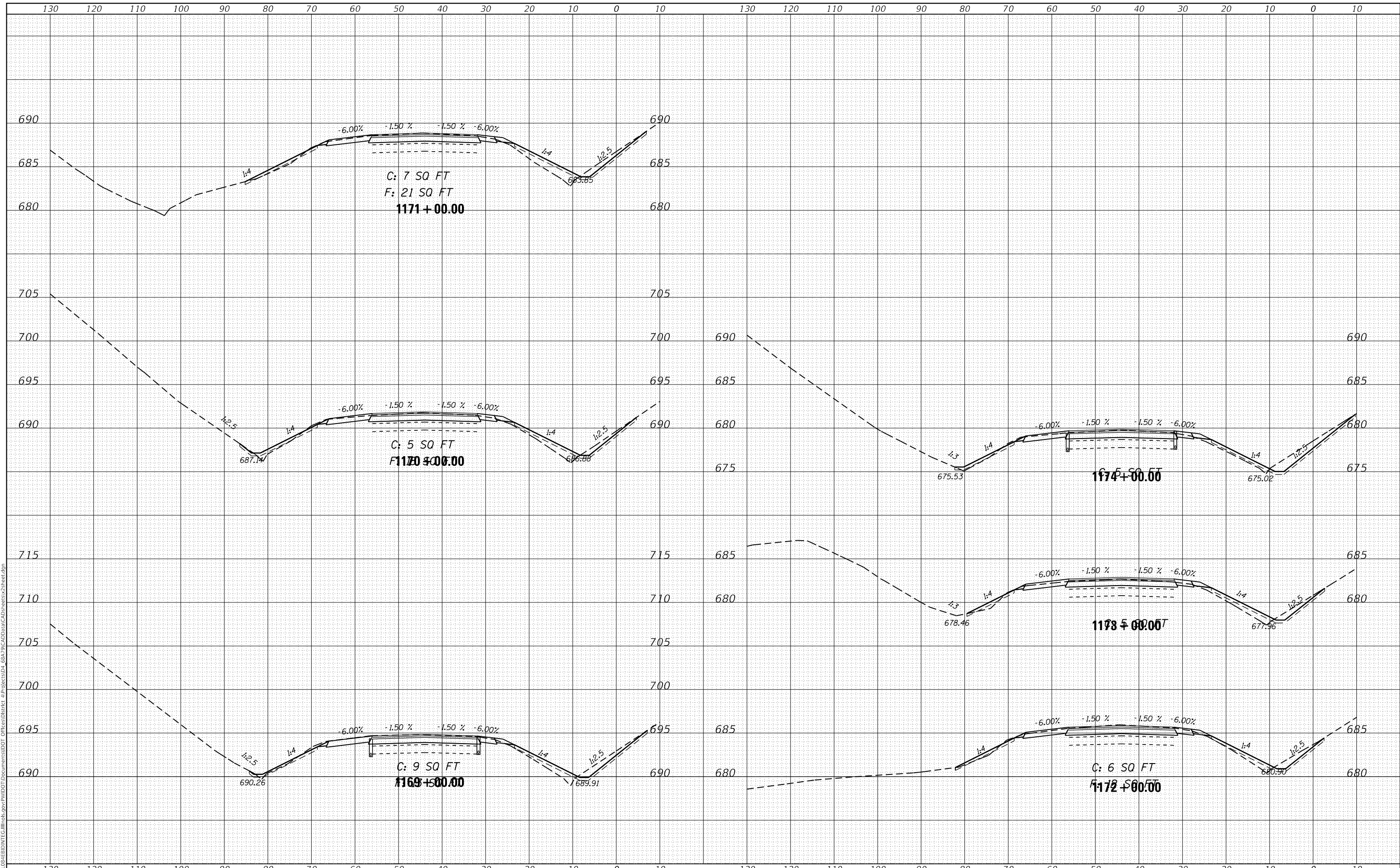
SCALE: SHEET OF SHEETS STA. 1164+00.00 TO STA. 1168+00.00

F.A.I. RTE.	SECTION	COUNTY	TOTAL SHEETS	SHEET NO.
74	(X3-16, 17, 90-15)RS-5; (57-17)RS-4	TAZEWELL/WOODFORD/MCCLELLAN	504	341
FAP 702	CONTRACT NO. 68A79			
(IL 117)	ILLINOIS FED. AID PROJECT			

DATE	
BY	
FINAL SURVEY	SURVEYED
NOTE BOOK	PLOTTED
NO.	TEMPLATE
	AREAS CHECKED

DATE	
BY	
ORIGINAL SURVEY	SURVEYED
NOTE BOOK	PLOTTED
NO.	TEMPLATE
	AREAS CHECKED

MODEL: Defnair  
 FILE NAME: D:\ILLINOIS\BID\INT\CA\Illinois\pwp\WIDOT\Documents\DOT\Office\District 4\Projects\04\_68A\9\CAD\Drawn\CAD\sheet\3\sheet3.dgn



USER NAME = dltmancr	DESIGNED -	REVISED -
	DRAWN -	REVISED -
PLOT SCALE = 20.0000' / in.	CHECKED -	REVISED -
PLOT DATE = 2/5/2018	DATE -	REVISED -

STATE OF ILLINOIS  
 DEPARTMENT OF TRANSPORTATION

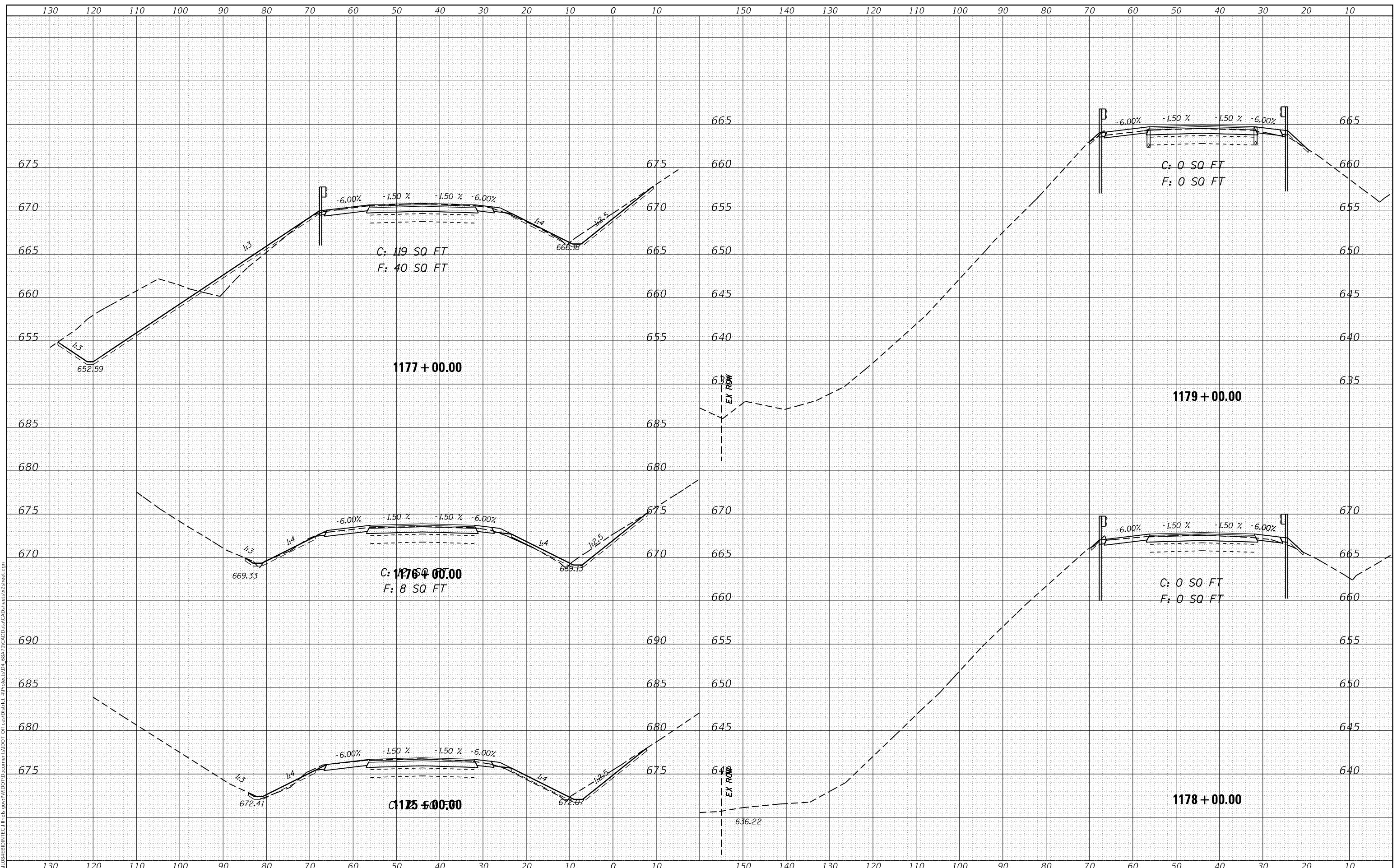
WB CROSS SECTIONS  
 SCALE: SHEET OF SHEETS STA. 1169+00.00 TO STA. 1174+00.00

F.A.I. RTE.	SECTION	COUNTY	TOTAL SHEETS	SHEET NO.
74	(X3-16, 17, 90-15)RS-5; (57-17)RS-4	TAZEWELL/WOODFORD/ MCCLELLAN	504	342
FAP 702	CONTRACT NO. 68A79			
(IL 117)	ILLINOIS FED. AID PROJECT			

DATE	
BY	
SURVEYED	
PLOTTED	
TEMPLATE	
AREAS CHECKED	
FINAL SURVEY NOTE BOOK NO.	

DATE	
BY	
SURVEYED	
PLOTTED	
TEMPLATE	
AREAS CHECKED	
ORIGINAL SURVEY NOTE BOOK NO.	

MODEL: Defnair  
FILE NAME: D:\ILLINOIS\BID\INT\Illinois.pwd\DOT Documents\1178\1178.dwg  
1:\Project\1178\1178.dwg  
1:\Project\1178\1178.dwg



USER NAME = dltman	DESIGNED -	REVISD -
	DRAWN -	REVISD -
PLOT SCALE = 20.0000' / in.	CHECKED -	REVISD -
PLOT DATE = 2/5/2018	DATE -	REVISD -

**STATE OF ILLINOIS  
DEPARTMENT OF TRANSPORTATION**

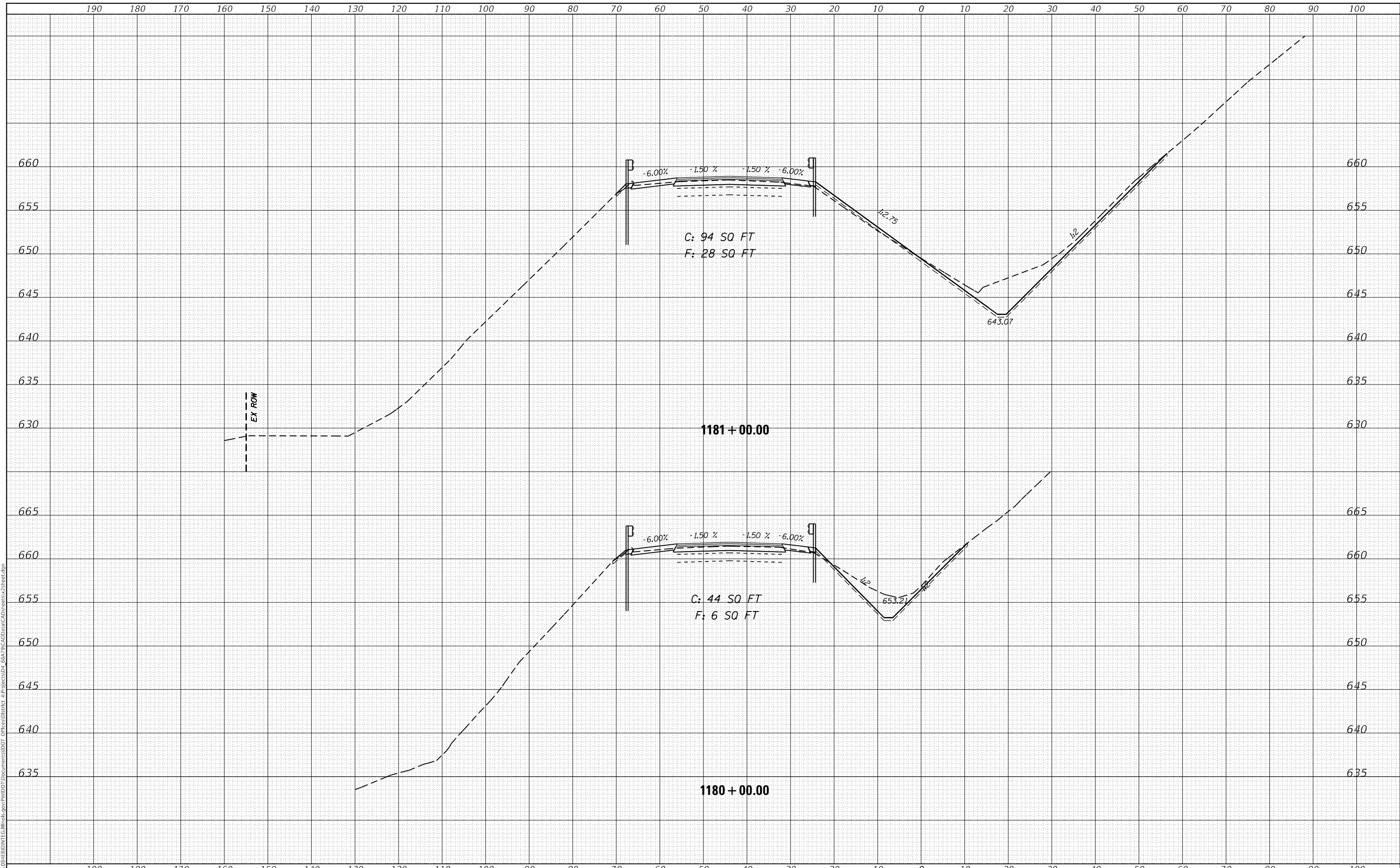
WB CROSS SECTIONS		
SCALE:	SHEET	OF SHEETS
	74	117
STA. 1175+00.00 TO STA. 1179+00.00		

F.A.I. RTE.	SECTION	COUNTY	TOTAL SHEETS	SHEET NO.
74	(X3-16, 17; 90-15)RS-5; (57-17)RS-4	TAZEWELL/WOODFORD/ MCCLEAN	504	343
FAP 702	CONTRACT NO. 68A79			
(IL 117)	ILLINOIS FED. AID PROJECT			

DATE	
BY	
SURVEYED	
PLOTTED	
TEMPLATE	
AREAS CHECKED	
FINAL SURVEY	
NOTE BOOK	
NO.	

DATE	
BY	
SURVEYED	
PLOTTED	
TEMPLATE	
AREAS CHECKED	
ORIGINAL SURVEY	
NOTE BOOK	
NO.	

MODEL: Defnair  
 FILE NAME: D:\ILLINOIS\BID\INT\ILLINOIS\PO\PW\DOT\Documents\DOT Offices\District 4\Projects\04\_68A\9\CAD\Draw\CAD\sheet\sheet.dgn



USER NAME = dltmanr	DESIGNED -	REVISED -
	DRAWN -	REVISED -
PLOT SCALE = 20.0000 ' / in.	CHECKED -	REVISED -
PLOT DATE = 2/5/2018	DATE -	REVISED -

**STATE OF ILLINOIS  
DEPARTMENT OF TRANSPORTATION**

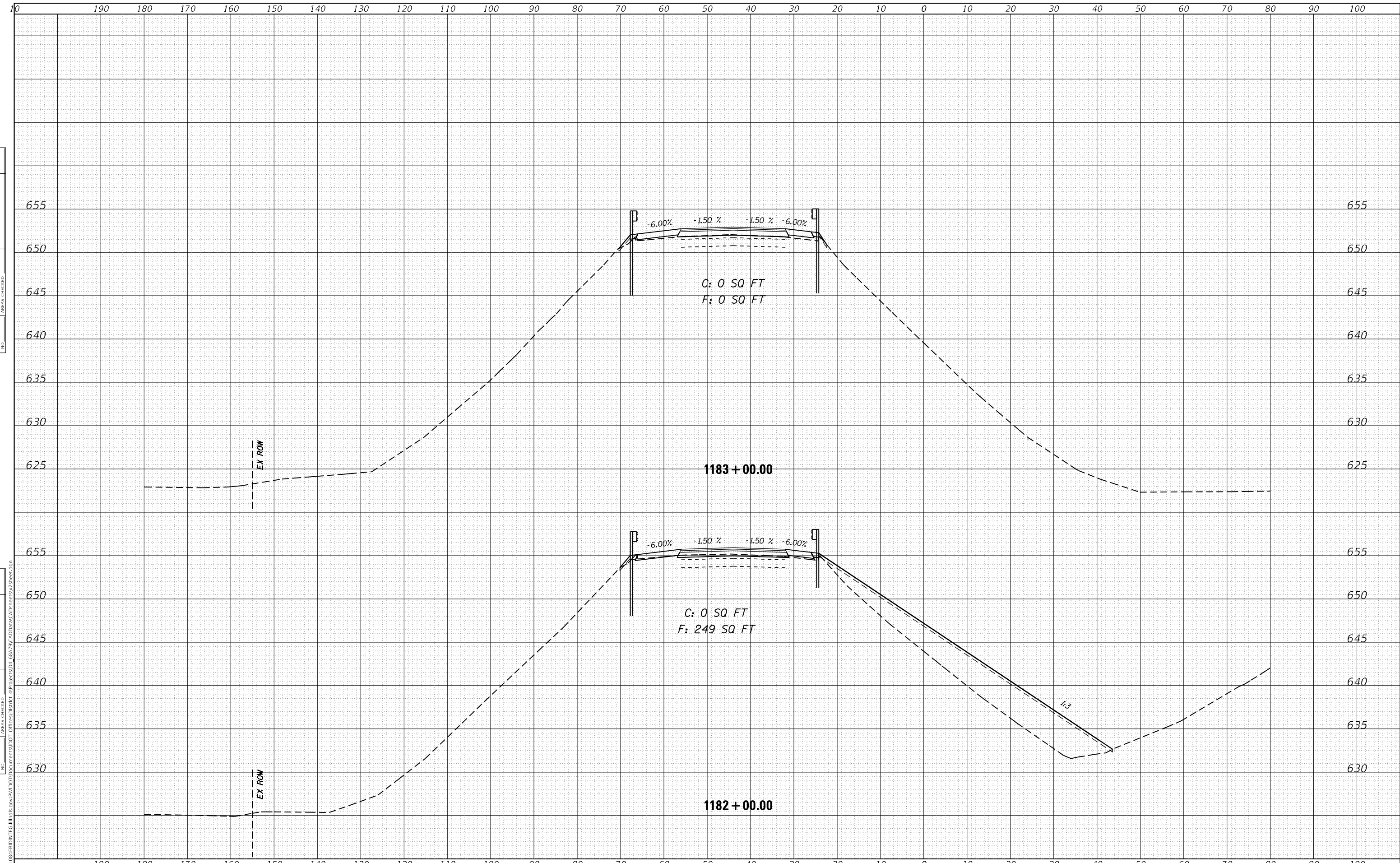
**WB CROSS SECTIONS**

SCALE: SHEET OF SHEETS STA. 1179+47.66 TO STA. 1181+00.00

F.A.I. RTE.	SECTION	COUNTY	TOTAL SHEETS	SHEET NO.
74	(X3-16, 17, 90-15)RS-5; (57-17)RS-4	TAZEWELL/WOODFORD/ MCCLEAN	504	344
FAP 702	CONTRACT NO. 68A79			
(IL 117)	ILLINOIS FED. AID PROJECT			

DATE	
BY	
FINAL SURVEY	SURVEYED
NOTE BOOK	PLOTTED
NO.	TEMPLATE
	AREAS CHECKED
	AREAS CHECKED

DATE	
BY	
ORIGINAL SURVEY	SURVEYED
NOTE BOOK	PLOTTED
NO.	TEMPLATE
	AREAS CHECKED
	AREAS CHECKED



MODEL: Defaulr  
 FILE NAME: D:\1111\GEBID\INTC\Illinois\pwp\DOT\Documents\DOT Office\District 4\Projects\04\_68A\9\CAD\Draw\CAD\sheet\sheet.dgn

USER NAME =	oltmancr	DESIGNED -	REVISD -
		DRAWN -	REVISD -
PLOT SCALE =	20.0000 ' / in.	CHECKED -	REVISD -
PLOT DATE =	2/5/2018	DATE -	REVISD -

**STATE OF ILLINOIS  
 DEPARTMENT OF TRANSPORTATION**

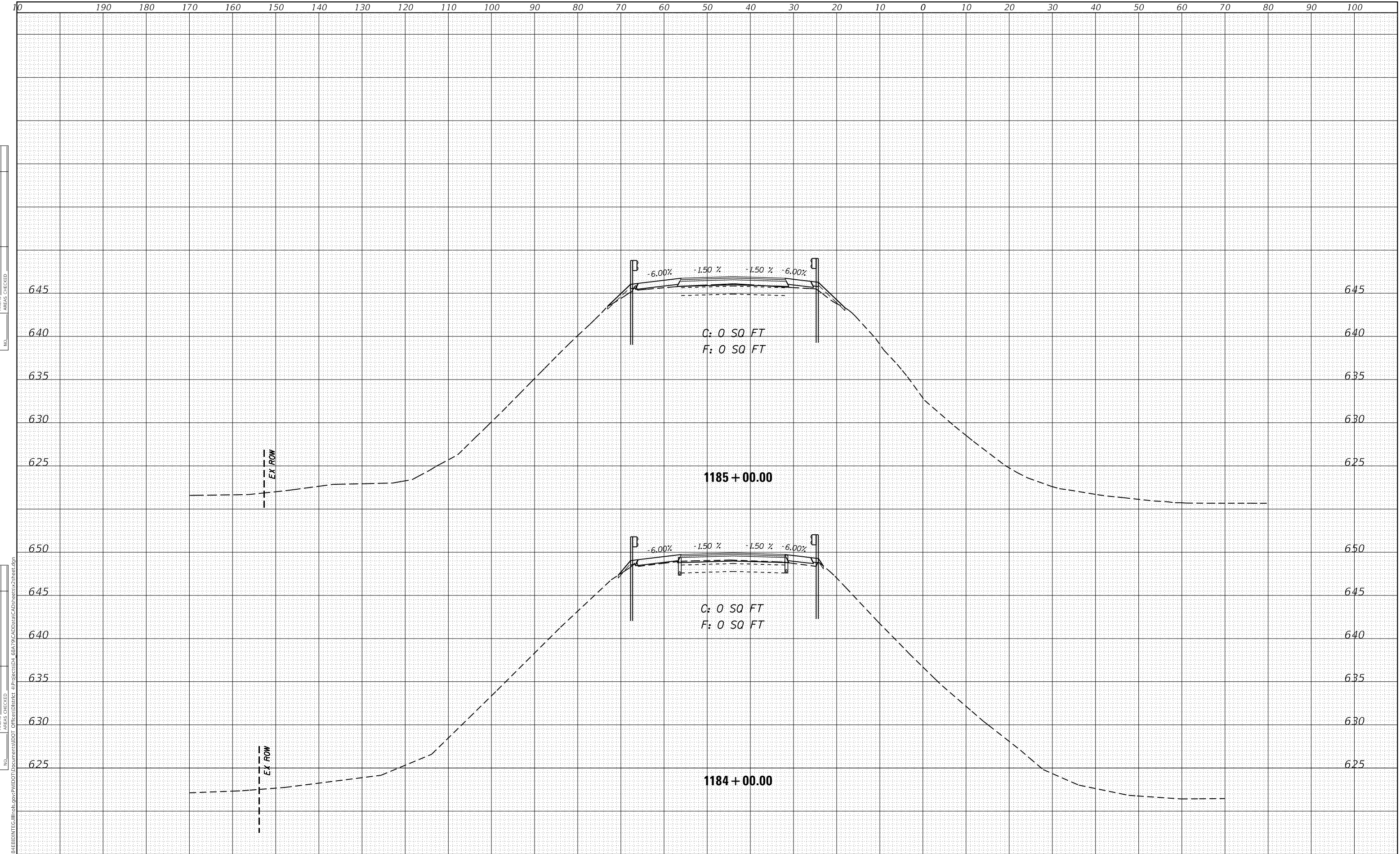
**WB CROSS SECTIONS**

SCALE: SHEET OF SHEETS STA. 1182+00.00 TO STA. 1185+00.00

F.A.I. RTE.	SECTION	COUNTY	TOTAL SHEETS	SHEET NO.
74	(X3-16, 17; 90-15)RS-5; (57-17)RS-4	TAZEWELL/WOODFORD/MCCLEAN	504	345
FAP 702	CONTRACT NO. 68A79			
(IL 117)	ILLINOIS FED. AID PROJECT			

DATE	
BY	
FINAL SURVEY	SURVEYED
NOTE BOOK NO.	PLOTTED
NO.	TEMPLATE
	AREAS CHECKED
	AREAS CHECKED

DATE	
BY	
ORIGINAL SURVEY	SURVEYED
NOTE BOOK NO.	PLOTTED
NO.	TEMPLATE
	AREAS CHECKED
	AREAS CHECKED



MODEL: DefnAir  
FILE NAME: D:\u1108\EBID\INT\G:\Illinois\pwp\p\DOT\Documents\DOT Office\District 4\Projects\04\_68A\9\CAD\Drawn\CAD\sheet\sheet2.dgn

USER NAME = oltmancr	DESIGNED -	REvised -
	DRAWN -	REvised -
PLOT SCALE = 20.0000 ' / in.	CHECKED -	REvised -
PLOT DATE = 2/5/2018	DATE -	REvised -

**STATE OF ILLINOIS  
DEPARTMENT OF TRANSPORTATION**

**WB CROSS SECTIONS**

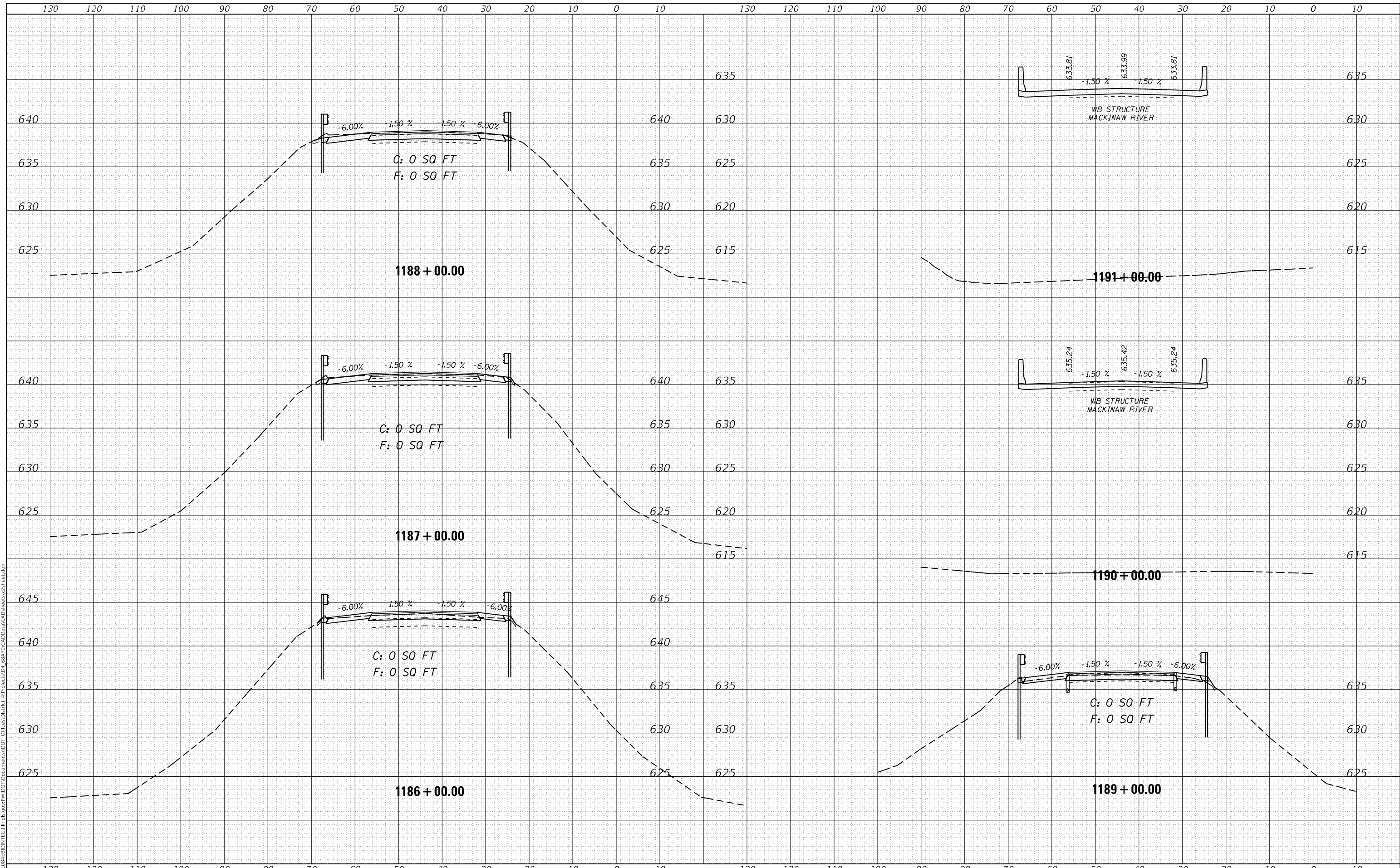
SCALE:            SHEET      OF      SHEETS    STA. 1182+00.00    TO STA. 1185+00.00

F.A.I. RTE.	SECTION	COUNTY	TOTAL SHEETS	SHEET NO.
74	(X3-16, 17; 90-15)RS-5; (57-17)RS-4	TAZEWELL/WOODFORD/MCCLEAY	504	346
FAP 702	CONTRACT NO. 68A79			
(IL 117)	ILLINOIS FED. AID PROJECT			

DATE	
BY	
FINAL SURVEY	SURVEYED
NOTE BOOK	PLOTTED
NO.	TEMPLATE
	AREAS CHECKED

DATE	
BY	
ORIGINAL SURVEY	SURVEYED
NOTE BOOK	PLOTTED
NO.	TEMPLATE
	AREAS CHECKED

MODEL: Defnair  
 FILE NAME: D:\ILLINOIS\BID\INT\G:\Illinois\pwp\WIDOT\Documents\DOT Office\District 4\Projects\04\_68A\9\CAD\Drawn\CAD\sheet\3\sheet3.dgn



USER NAME =	oltmancr	DESIGNED -	REVISED -
		DRAWN -	REVISED -
PLOT SCALE =	20.0000' / in.	CHECKED -	REVISED -
PLOT DATE =	2/5/2018	DATE -	REVISED -

STATE OF ILLINOIS  
 DEPARTMENT OF TRANSPORTATION

WB CROSS SECTIONS

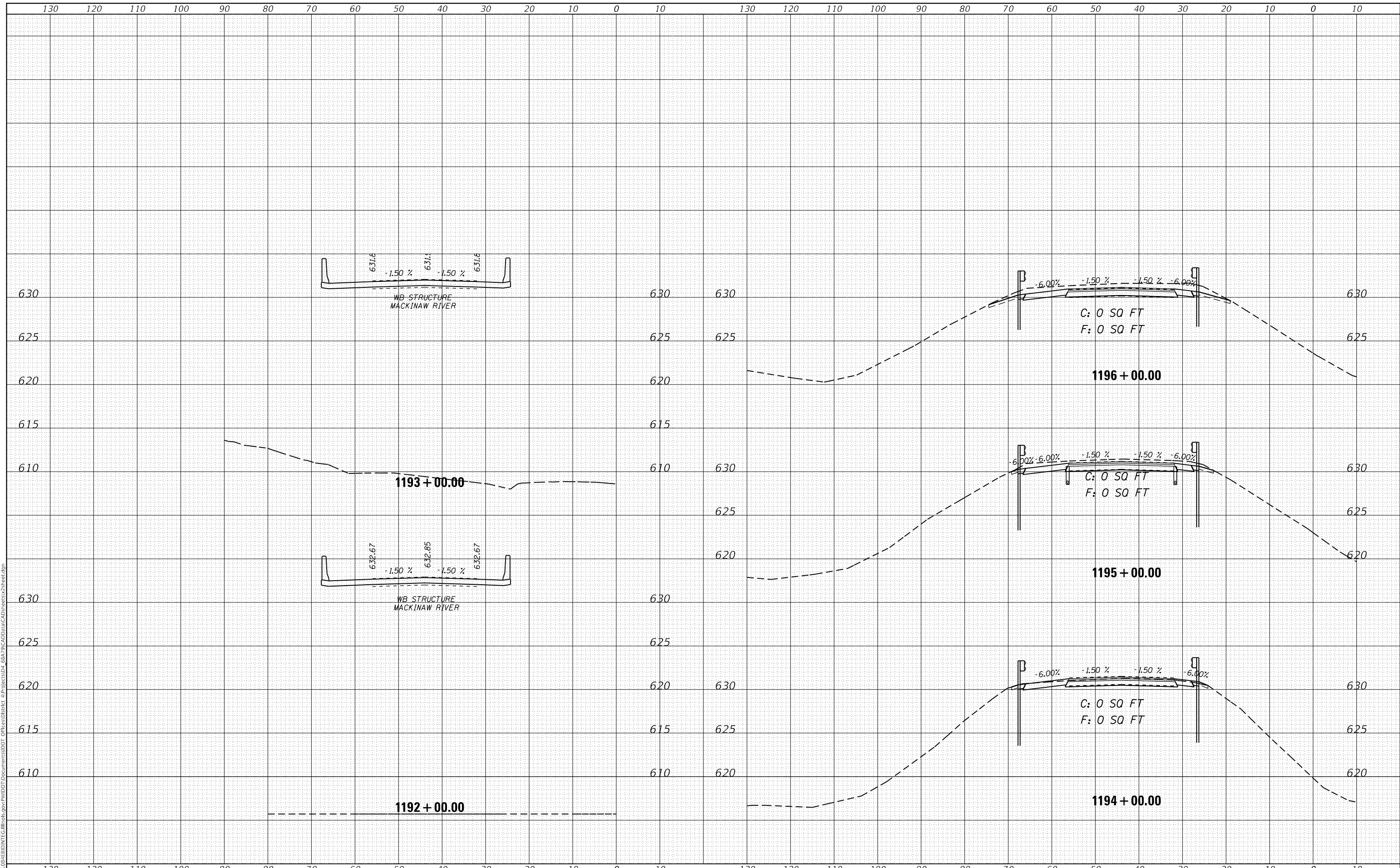
SCALE: SHEET OF SHEETS STA. 1186+00.00 TO STA. 1191+00.00

F.A.I. RTE.	SECTION	COUNTY	TOTAL SHEETS	SHEET NO.
74	(X3-16, 17; 90-15)RS-5; (57-17)RS-4	TAZEWELL/WOODFORD/MCCLEAW	504	347
FAP 702	CONTRACT NO. 68A79			
(IL 117)	ILLINOIS FED. AID PROJECT			

DATE	
BY	
FINAL SURVEY	SURVEYED
NOTE BOOK	PLOTTED
NO.	TEMPLATE
	AREAS CHECKED

DATE	
BY	
ORIGINAL SURVEY	SURVEYED
NOTE BOOK	PLOTTED
NO.	TEMPLATE
	AREAS CHECKED

MODEL: Defnair  
 FILE NAME: D:\ILLINOIS\BID\INT\Ca Illinois\pwp\PWIDOT\Documents\DOT Office\District 4\Projects\04\_68A\9\CAD\Drawn\CA\Drawn\sheet.dgn



USER NAME =	oltmancr	DESIGNED -	REVISED -
		DRAWN -	REVISED -
PLOT SCALE =	20.0000 ' / in.	CHECKED -	REVISED -
PLOT DATE =	2/5/2018	DATE -	REVISED -

STATE OF ILLINOIS  
 DEPARTMENT OF TRANSPORTATION

WB CROSS SECTIONS

SCALE: SHEET OF SHEETS STA. 1192+00.00 TO STA. 1196+00.00


F.A.I. RTE.	SECTION	COUNTY	TOTAL SHEETS	SHEET NO.
74	(X3-16, 17, 90-15)RS-5; (57-17)RS-4	TAZEWELL/WOODFORD/ MCCLENN	504	348
FAP 702	CONTRACT NO. 68A79			
(IL 117)	ILLINOIS FED. AID PROJECT			



DATE	
BY	
FINAL SURVEY	SURVEYED
NOTE BOOK	PLOTTED
NO.	TEMPLATE
	AREAS CHECKED
	AREAS CHECKED

DATE	
BY	
ORIGINAL SURVEY	SURVEYED
NOTE BOOK	PLOTTED
NO.	TEMPLATE
	AREAS CHECKED
	AREAS CHECKED

MODEL: Defnair  
FILE NAME: D:\ILLINOIS\BID\NTC\Illinois.pwd\DOT Documents\DOT Office\Direct - 11\Projects\04\_68A\9\CAD\Draw\CADsheets\2sheet.dgn



STATE OF ILLINOIS  
DEPARTMENT OF TRANSPORTATION

WB CROSS SECTIONS

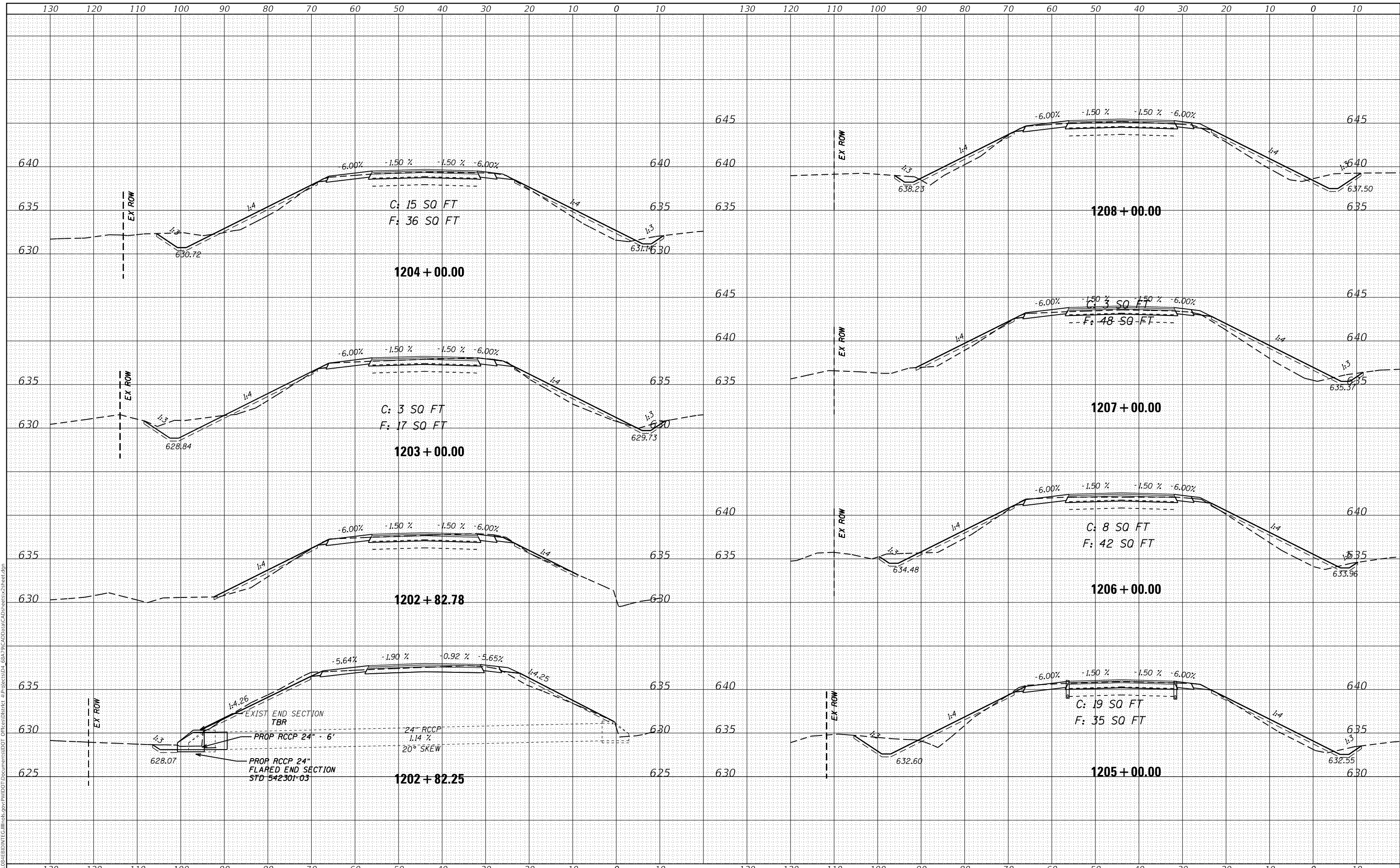
USER NAME = oltmancr	DESIGNED -	REVISED -	F.A.I. RTE.	SECTION	COUNTY	TOTAL SHEETS	SHEET NO.
PLOT SCALE = 20.0000' / in.	DRAWN -	REVISED -	74	(X3-16, 17, 90-15)RS-5; (57-17)RS-4	TAZEWELL / WOODFORD / McCLEAN	504	349
PLOT DATE = 2/5/2018	CHECKED -	REVISED -	FAP 702				CONTRACT NO. 68A79
	DATE -	REVISED -	(IL 117)		ILLINOIS	FED. AID PROJECT	

SCALE: SHEET OF SHEETS STA. 1197+00.00 TO STA. 1202+50.09

DATE	
BY	
FINAL SURVEY	SURVEYED
NOTE BOOK	PLOTTED
NO.	TEMPLATE
	AREAS CHECKED

DATE	
BY	
ORIGINAL SURVEY	SURVEYED
NOTE BOOK	PLOTTED
NO.	TEMPLATE
	AREAS CHECKED

MODEL: Defnair  
 FILE NAME: D:\w\1108\EBID\T\Ca\Illinois\pwp\WIDOT\Documents\DOT\Office\District\_4\Projects\04\_68A\9\CAD\Draw\CAD\Sheet\WB\WB\Sheet.dgn



STATE OF ILLINOIS  
 DEPARTMENT OF TRANSPORTATION

WB CROSS SECTIONS

USER NAME =	oltmancr	DESIGNED -	REVISED -
		DRAWN -	REVISED -
PLOT SCALE =	20.0000' / in.	CHECKED -	REVISED -
PLOT DATE =	2/5/2018	DATE -	REVISED -

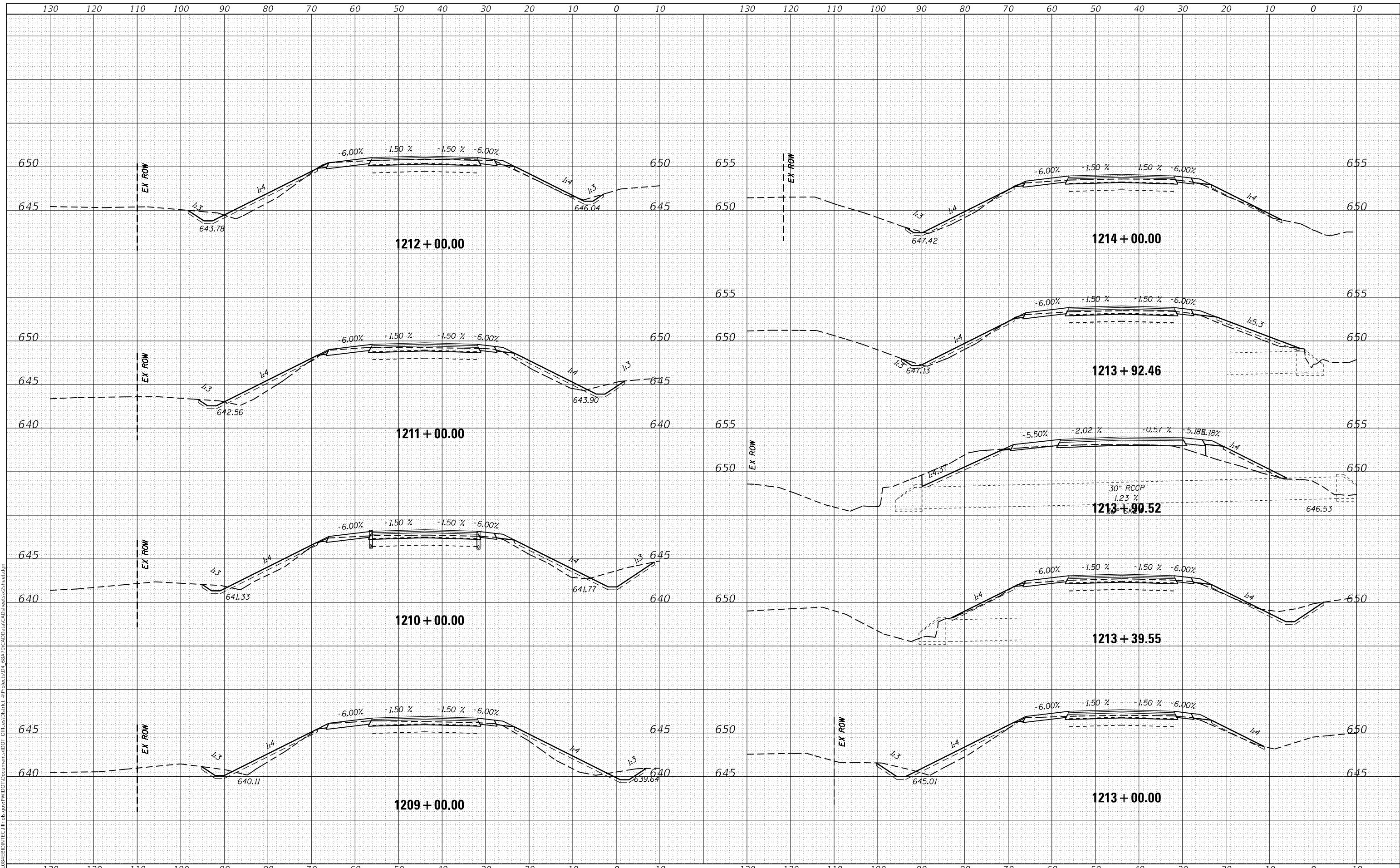
SCALE:	SHEET	OF	SHEETS	STA. 1202+82.25	TO STA. 1208+00.00
--------	-------	----	--------	-----------------	--------------------

F.A.I. RTE.	SECTION	COUNTY	TOTAL SHEETS	SHEET NO.
74	(X3-16, 17, 90-15)RS-5; (57-17)RS-4	TAZEWELL/WOODFORD/MCCLELLAN	504	350
FAP 702	CONTRACT NO. 68A79			(IL 117)
ILLINOIS FED. AID PROJECT				

DATE	
BY	
SURVEYED	
PLOTTED	
TEMPLATE	
AREAS CHECKED	
FINAL SURVEY	
NOTE BOOK	
NO.	

DATE	
BY	
SURVEYED	
PLOTTED	
TEMPLATE	
AREAS CHECKED	
ORIGINAL SURVEY	
NOTE BOOK	
NO.	

MODEL: Defnair  
 FILE NAME: D:\w\1108\EBID\INTC\Illinois\pwp\WIDOT\Documents\DOT Office\District 4\Projects\04\_68A\9\CAD\Draw\CAD\sheet\WB\sheet.dgn



USER NAME =	oltmancr	DESIGNED -	REVISED -
		DRAWN -	REVISED -
PLOT SCALE =	20.0000' / in.	CHECKED -	REVISED -
PLOT DATE =	2/5/2018	DATE -	REVISED -

**STATE OF ILLINOIS  
DEPARTMENT OF TRANSPORTATION**

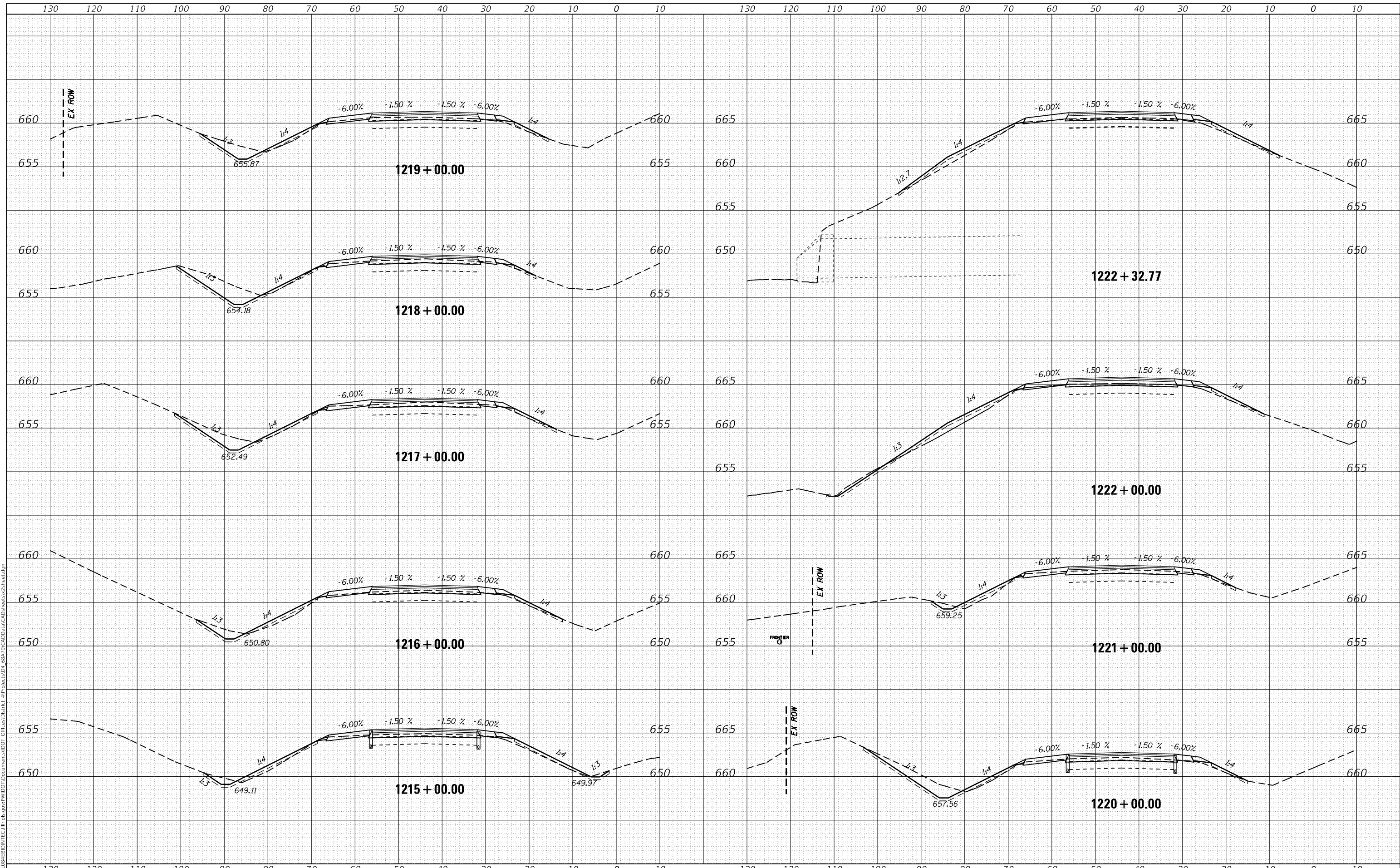
<b>WB CROSS SECTIONS</b>			
SCALE:	SHEET	OF	SHEETS
			STA. 1209+00.00 TO STA. 1214+00.00

F.A.I. RTE.	SECTION	COUNTY	TOTAL SHEETS	SHEET NO.
74	(X3-16, 17, 90-15)RS-5; (57-17)RS-4	TAZEWELL/WOODFORD/ MCCLEAN	504	351
FAP 702	CONTRACT NO. 68A79			
(IL 117)	ILLINOIS FED. AID PROJECT			

DATE	
BY	
FINAL SURVEY	SURVEYED
NOTE BOOK	PLOTTED
NO.	TEMPLATE
	AREAS CHECKED

DATE	
BY	
ORIGINAL SURVEY	SURVEYED
NOTE BOOK	PLOTTED
NO.	TEMPLATE
	AREAS CHECKED

MODEL: Defnair  
 FILE NAME: D:\ILLINOIS\BID\INT\CA\Illinois\pwp\PROJECTS\11\Projects\04\_68A\9\CAD\Draw\CAD\sheetx2sheet.dgn



USER NAME =	oltmancr	DESIGNED -	REVISD -
		DRAWN -	REVISD -
PLOT SCALE =	20.0000' / in.	CHECKED -	REVISD -
PLOT DATE =	2/5/2018	DATE -	REVISD -

**STATE OF ILLINOIS  
DEPARTMENT OF TRANSPORTATION**

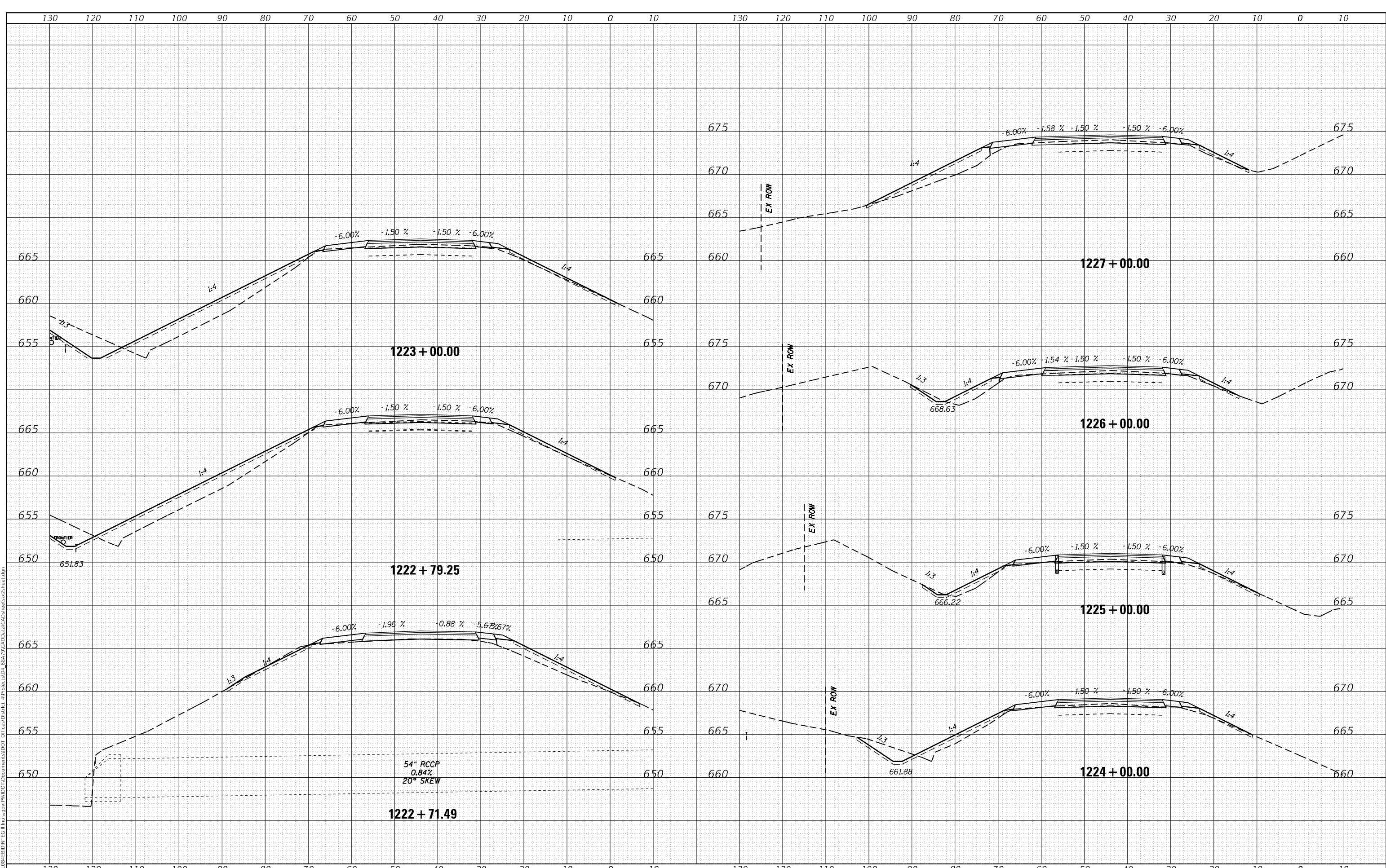
**WB CROSS SECTIONS**

SCALE: SHEET OF SHEETS STA. 1215+00.00 TO STA. 1222+32.77

F.A.I. RTE.	SECTION	COUNTY	TOTAL SHEETS	SHEET NO.
74	(X3-16, 17, 90-15)RS-5; (57-17)RS-4	TAZEWELL/WOODFORD/ MCCLELLAN	504	352
FAP 702	CONTRACT NO. 68A79			
(IL 117)	ILLINOIS FED. AID PROJECT			

DATE	
BY	
ORIGINAL SURVEY	
PLOTTED	
TEMPLATE	
AREAS CHECKED	
NO.	

DATE	
BY	
ORIGINAL SURVEY	
PLOTTED	
TEMPLATE	
AREAS CHECKED	
NO.	



USER NAME	= oltmancr
DESIGNED	-
DRAWN	-
CHECKED	-
DATE	-
REVISÉD	-
REVISÉD	-
REVISÉD	-
REVISÉD	-

DESIGNED	-
DRAWN	-
CHECKED	-
DATE	-
REVISÉD	-
REVISÉD	-
REVISÉD	-
REVISÉD	-

STATE OF ILLINOIS  
DEPARTMENT OF TRANSPORTATION

WB CROSS SECTIONS

SCALE: SHEET OF SHEETS STA. 1222+71.49 TO STA. 1227+00.00

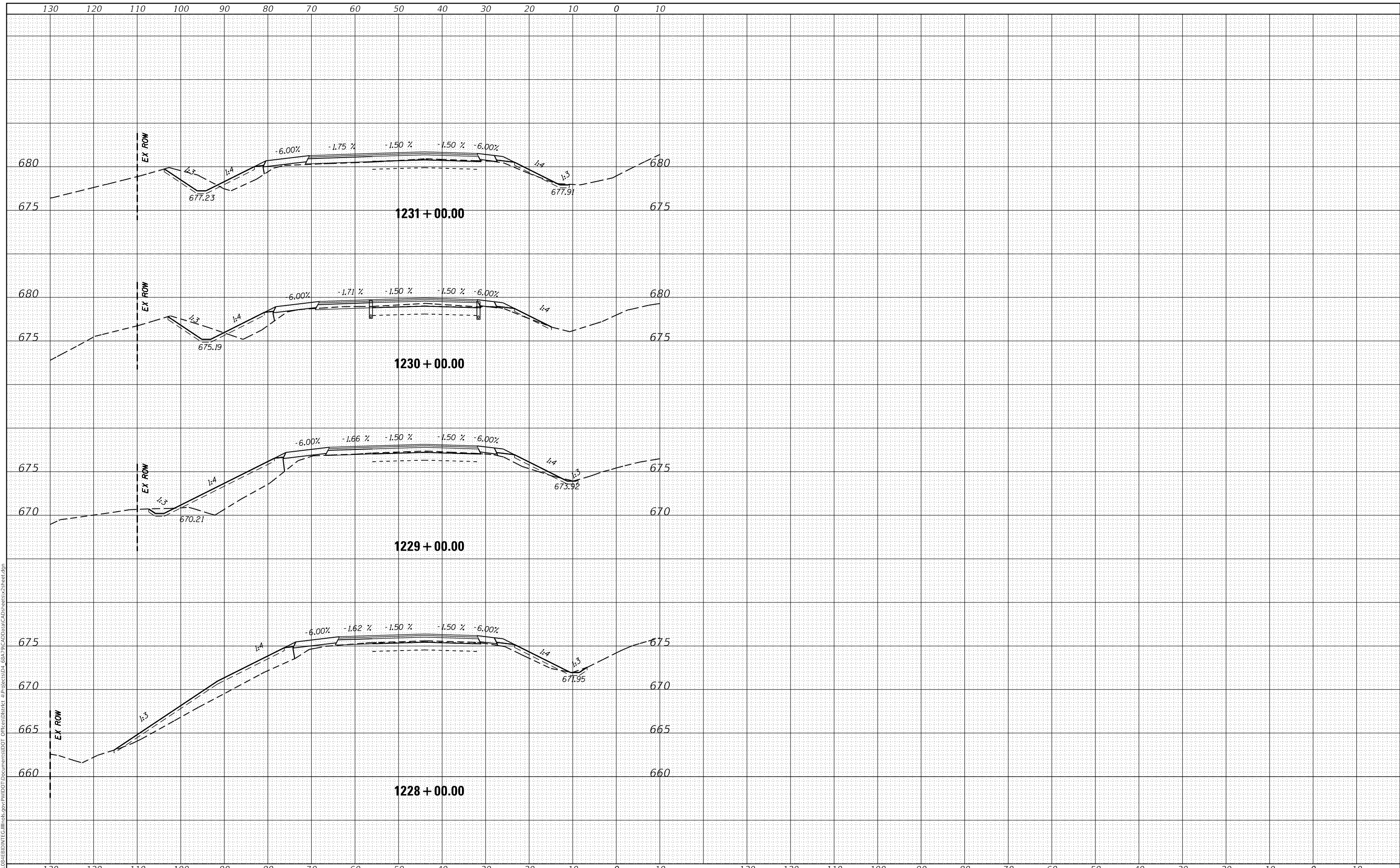
F.A.I. RTE.	SECTION	COUNTY	TOTAL SHEETS	SHEET NO.
74	(X3-16, 17, 90-15)RS-5; (57-17)RS-4	TAZEWELL/WOODFORD/MCCLELLAN	504	353
FAP 702	CONTRACT NO. 68A79			
(IL 117)	ILLINOIS FED. AID PROJECT			

MODEL: Defnair  
FILE NAME: D:\I110168\EBID\INTC\Illinois\pwp\WDOT\Documents\1007\_00\Projects\04\_68A79\CAD\Drawn\CA\Drawn\ex\2sheet.dgn

DATE	
BY	
FINAL SURVEY	SURVEYED
NOTE BOOK	PLOTTED
NO.	AREAS CHECKED

DATE	
BY	
ORIGINAL SURVEY	SURVEYED
NOTE BOOK	PLOTTED
NO.	AREAS CHECKED

MODEL: Defnair  
 FILE NAME: D:\ILLINOIS\BID\INTC\Illinois\pwp\WIDOT\Documents\DOT Offices\District 4\Projects\04\_68A\9\CAD\Draw\CAD\sheet\2\sheet2.dgn



USER NAME =	oltmancr	DESIGNED -	REVISIED -
		DRAWN -	REVISIED -
PLOT SCALE =	20.0000' / in.	CHECKED -	REVISIED -
PLOT DATE =	2/5/2018	DATE -	REVISIED -

**STATE OF ILLINOIS  
DEPARTMENT OF TRANSPORTATION**

**WB CROSS SECTIONS**

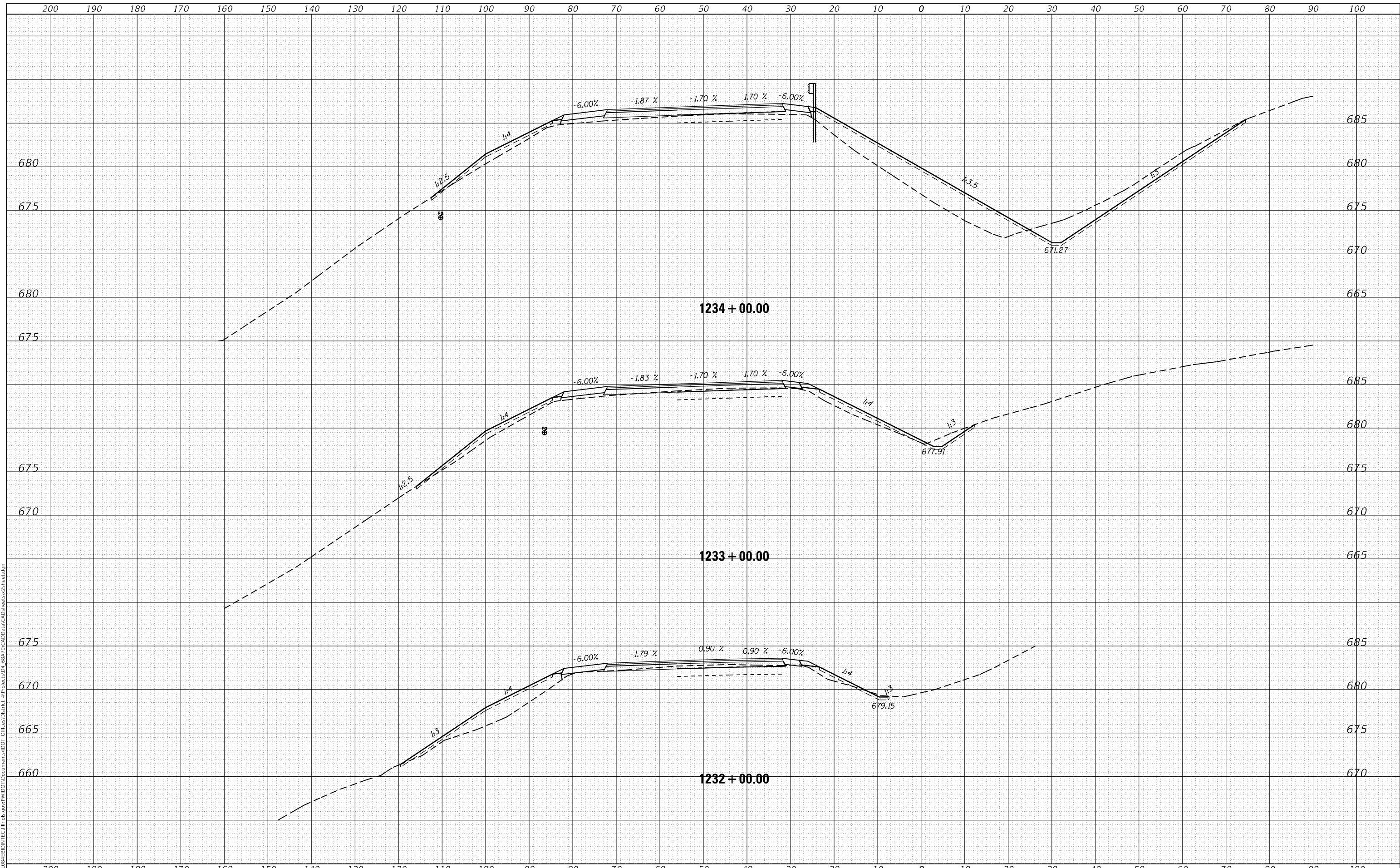
SCALE: SHEET OF SHEETS STA. 1228+00.00 TO STA. 1234+00.00

F.A.I. RTE.	SECTION	COUNTY	TOTAL SHEETS	SHEET NO.
74	(X3-16, 17; 90-15)RS-5; (57-17)RS-4	TAZEWELL/WOODFORD/MCCLEAN	504	354
FAP 702	CONTRACT NO. 68A79			
(IL 117)	ILLINOIS FED. AID PROJECT			

DATE	
BY	
SURVEYED	
PLOTTED	
TEMPLATE	
AREAS CHECKED	
FINAL SURVEY	
NOTE BOOK	
NO.	

DATE	
BY	
SURVEYED	
PLOTTED	
TEMPLATE	
AREAS CHECKED	
ORIGINAL SURVEY	
NOTE BOOK	
NO.	

MODEL: Defnair  
 FILE NAME: D:\ILLINOIS\BID\INT\Ca Illinois\pwp\WIDOT\Documents\DOT Offices\District 4\Projects\04\_68A\9\CAD\Draw\CAD\sheet\3\sheet3.dgn



USER NAME = altmanr	DESIGNED -	REVISED -
	DRAWN -	REVISED -
PLOT SCALE = 20.0000' / in.	CHECKED -	REVISED -
PLOT DATE = 2/5/2018	DATE -	REVISED -

**STATE OF ILLINOIS  
DEPARTMENT OF TRANSPORTATION**

**WB CROSS SECTIONS**

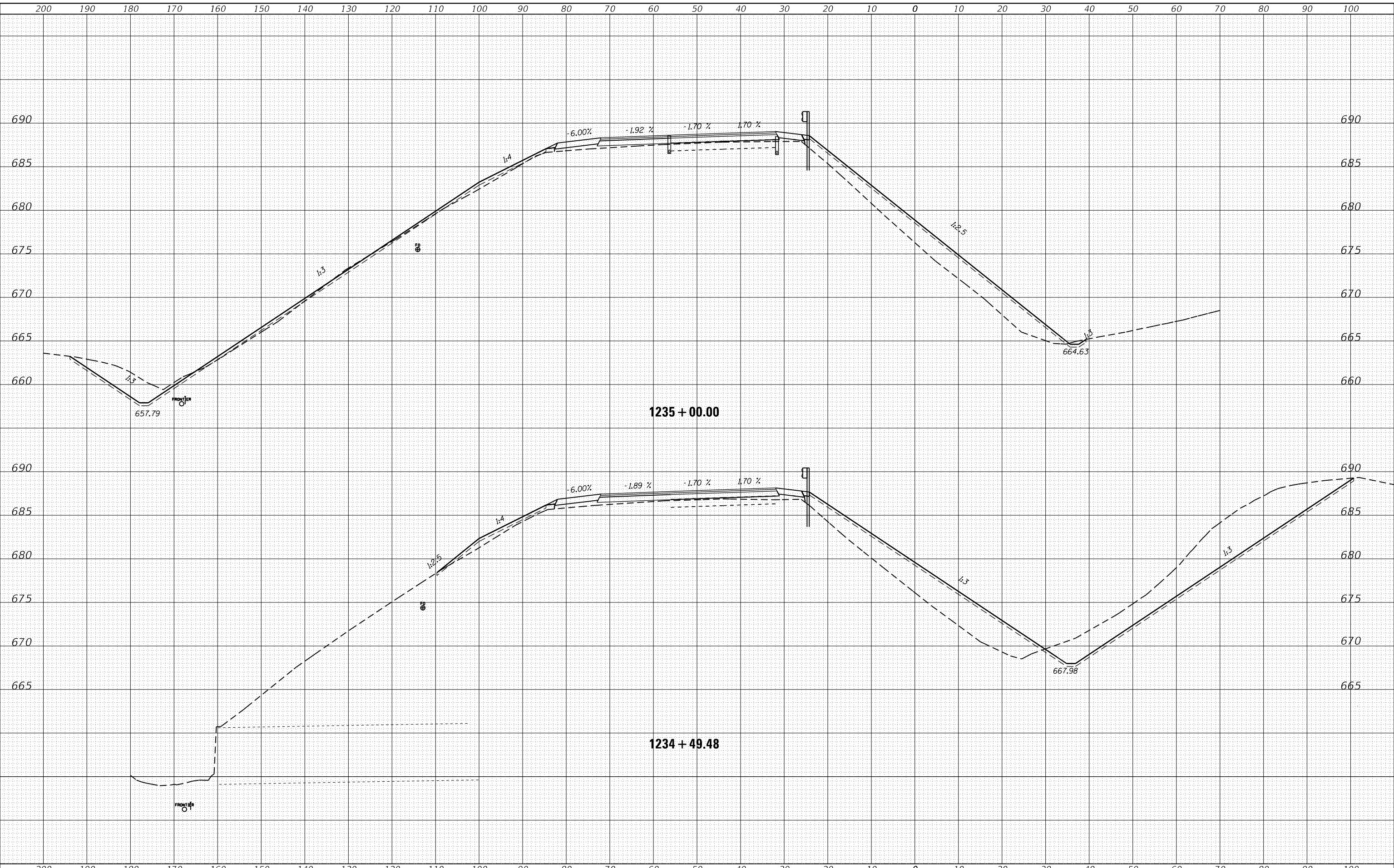
SCALE: SHEET OF SHEETS STA. 1228+00.00 TO STA. 1234+00.00

F.A.I. RTE.	SECTION	COUNTY	TOTAL SHEETS	SHEET NO.
74	(X3-16, 17, 90-15)RS-5; (57-17)RS-4	TAZEWELL/WOODFORD/ MCCLEAN	504	355
FAP 702	CONTRACT NO. 68A79			
(IL 117)	ILLINOIS FED. AID PROJECT			

DATE	
BY	
SURVEYED	
PLOTTED	
TEMPLATE	
AREAS CHECKED	
FINAL SURVEY NO.	
NOTE BOOK NO.	
AREAS CHECKED	

DATE	
BY	
SURVEYED	
PLOTTED	
TEMPLATE	
AREAS CHECKED	
ORIGINAL SURVEY NO.	
NOTE BOOK NO.	
AREAS CHECKED	

MODEL: Defnair  
 FILE NAME: D:\ILLINOIS\BID\INT\Ca Illinois\pwp\WIDOT\Documents\DOT Documents\DOT Office\District 4\Projects\04\_68A\9\CAD\DrawCAD\sheetx2\sheetx2.dgn



USER NAME =	oltmancr	DESIGNED -	REVISD -
		DRAWN -	REVISD -
PLOT SCALE =	20.0000 ' / in.	CHECKED -	REVISD -
PLOT DATE =	2/5/2018	DATE -	REVISD -

STATE OF ILLINOIS  
 DEPARTMENT OF TRANSPORTATION

WB CROSS SECTIONS

SCALE: SHEET OF SHEETS STA. 1234+49.48 TO STA. 1236+06.51

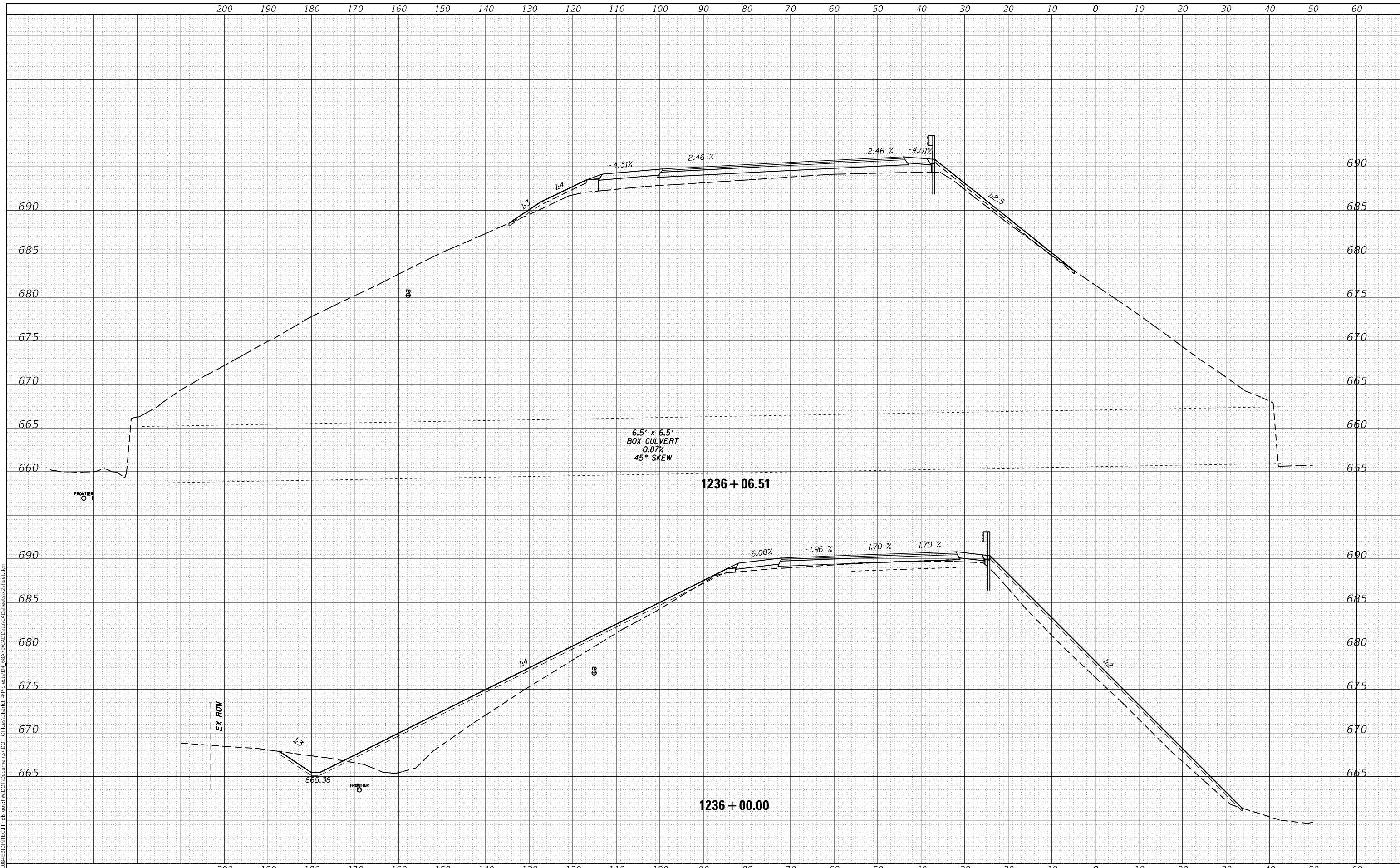
F.A.I. RTE.	SECTION	COUNTY	TOTAL SHEETS	SHEET NO.
74	(X3-16, 17, 90-15)RS-5; (57-17)RS-4	TAZEWELL/WOODFORD/ MCCLEAN	504	356
FAP 702	CONTRACT NO. 68A79			
(IL 117)	ILLINOIS FED. AID PROJECT			



DATE	
BY	
SURVEYED	
PLOTTED	
TEMPLATE	
AREAS CHECKED	
FINAL SURVEY	
NOTE BOOK	
NO.	

DATE	
BY	
SURVEYED	
PLOTTED	
TEMPLATE	
AREAS CHECKED	
ORIGINAL SURVEY	
NOTE BOOK	
NO.	

MODEL: Defaulr  
 FILE NAME: D:\work\84816\BENT\TCE\Illinois\pwp\WIDOT\Documents\DOT Office\District 4\Projects\04\_68A\9\CAD\Draw\CAD\sheet\52\sheet.dgn



USER NAME =	oltmancr	DESIGNED -	REVISD -
		DRAWN -	REVISD -
PLOT SCALE =	20.0000 ' / in.	CHECKED -	REVISD -
PLOT DATE =	2/5/2018	DATE -	REVISD -

**STATE OF ILLINOIS  
DEPARTMENT OF TRANSPORTATION**

**WB CROSS SECTIONS**

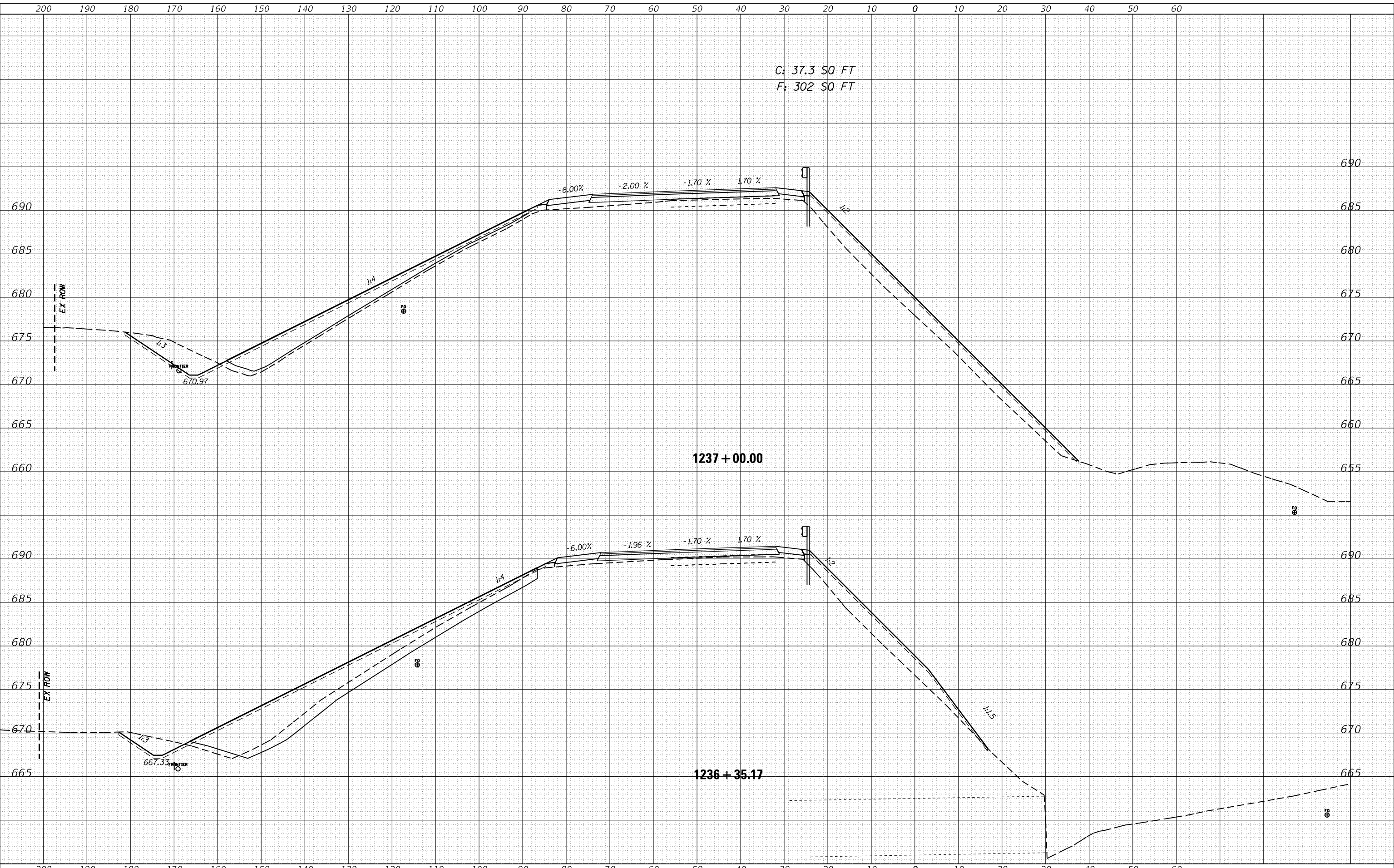
SCALE: SHEET OF SHEETS STA. 1234+49.48 TO STA. 1236+06.51

F.A.I. RTE.	SECTION	COUNTY	TOTAL SHEETS	SHEET NO.
74	(X3-16, 17, 90-15)RS-5; (57-17)RS-4	TAZEWELL/WOODFORD/ MCLEAN	504	357
FAP 702	CONTRACT NO. 68A79			
(IL 117)	ILLINOIS FED. AID PROJECT			

DATE	
BY	
SURVEYED	
PLOTTED	
TEMPLATE	
AREAS CHECKED	
FINAL SURVEY NOTE BOOK NO.	

DATE	
BY	
SURVEYED	
PLOTTED	
TEMPLATE	
AREAS CHECKED	
ORIGINAL SURVEY NOTE BOOK NO.	

MODEL: Defnair  
 FILE NAME: D:\w\illinois\BID\INTC\Illinois\pwp\WIDOT\Documents\DOT Office\District 4\Projects\04\_68A\9\CAD\Draw\CAD\sheet\2\sheet2.dgn



C: 37.3 SQ FT  
 F: 302 SQ FT

USER NAME =	oltmancr
DESIGNED -	REVISD -
DRAWN -	REVISD -
PLOT SCALE =	20.0000 ' / in.
CHECKED -	REVISD -
DATE -	REVISD -
PLOT DATE =	2/5/2018

STATE OF ILLINOIS  
 DEPARTMENT OF TRANSPORTATION

WB CROSS SECTIONS

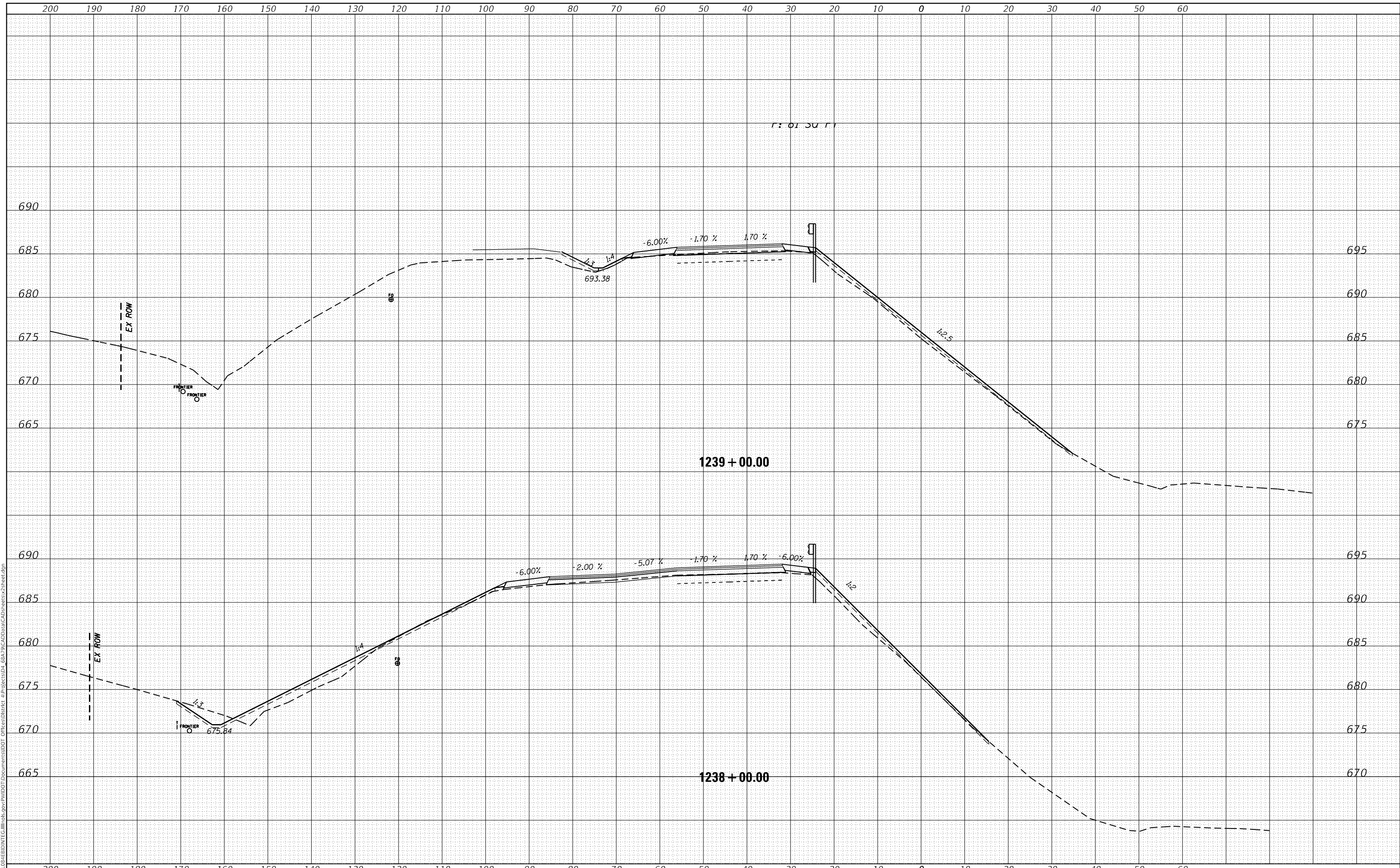
SCALE: SHEET OF SHEETS STA. 1234+49.48 TO STA. 1236+06.51

F.A.I. RTE.	SECTION	COUNTY	TOTAL SHEETS	SHEET NO.
74	(X3-16, 17, 90-15)RS-5; (57-17)RS-4	TAZEWELL/WOODFORD/ MCCLEAN	504	358
FAP 702	CONTRACT NO. 68A79			
(IL 117)	ILLINOIS FED. AID PROJECT			

DATE	
BY	
FINAL SURVEY	SURVEYED
NOTE BOOK	PLOTTED
NO.	TEMPLATE
	AREAS CHECKED
	AREAS CHECKED

DATE	
BY	
ORIGINAL SURVEY	SURVEYED
NOTE BOOK	PLOTTED
NO.	TEMPLATE
	AREAS CHECKED
	AREAS CHECKED

MODEL: Defaulr  
 FILE NAME: D:\1110108\EBID\INTC\Illinois\pwp\WIDOT\Documents\DOT Office\District 4\Projects\04\_68A\9\CAD\Drawn\CAD\sheet\ex2\sheet.dgn



USER NAME =	oltmancr	DESIGNED -	REVISD -
		DRAWN -	REVISD -
PLOT SCALE =	20.0000 ' / in.	CHECKED -	REVISD -
PLOT DATE =	2/5/2018	DATE -	REVISD -

**STATE OF ILLINOIS  
 DEPARTMENT OF TRANSPORTATION**

**WB CROSS SECTIONS**

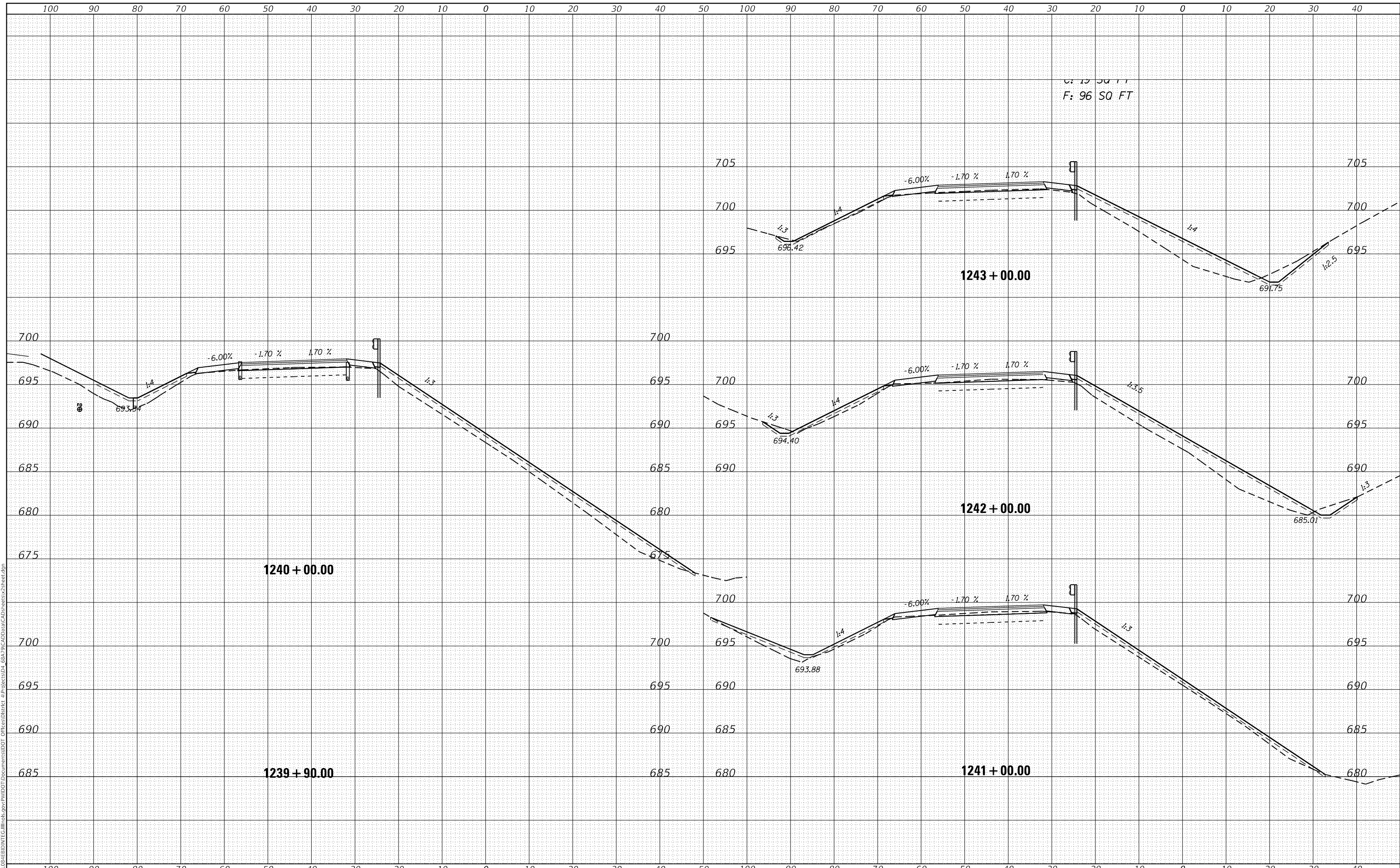
SCALE: SHEET OF SHEETS STA. 1236+35.17 TO STA. 1239+00.00

F.A.I. RTE.	SECTION	COUNTY	TOTAL SHEETS	SHEET NO.
74	(X3-16, 17, 90-15)RS-5; (57-17)RS-4	TAZEWELL/WOODFORD/ MCCLEAN	504	359
FAP 702	CONTRACT NO. 68A79			
(IL 117)	ILLINOIS FED. AID PROJECT			

DATE	
BY	
SURVEYED	
PLOTTED	
TEMPLATE	
AREAS CHECKED	
FINAL SURVEY	
NOTE BOOK	
NO.	

DATE	
BY	
SURVEYED	
PLOTTED	
TEMPLATE	
AREAS CHECKED	
ORIGINAL SURVEY	
NOTE BOOK	
NO.	

MODEL: Defnair  
 FILE NAME: D:\ILLINOIS\BIDDING\TEC\Illinois\pwp\WIDOT\Documents\DOT Documents\DOT\_68A\90\CAD\Drawn\CAD\sheetx2\sheetx2.dgn



USER NAME =	oltmancr	DESIGNED -	REVISIED -
		DRAWN -	REVISIED -
PLOT SCALE =	20.0000' / in.	CHECKED -	REVISIED -
PLOT DATE =	2/5/2018	DATE -	REVISIED -

**STATE OF ILLINOIS  
 DEPARTMENT OF TRANSPORTATION**

**WB CROSS SECTIONS**

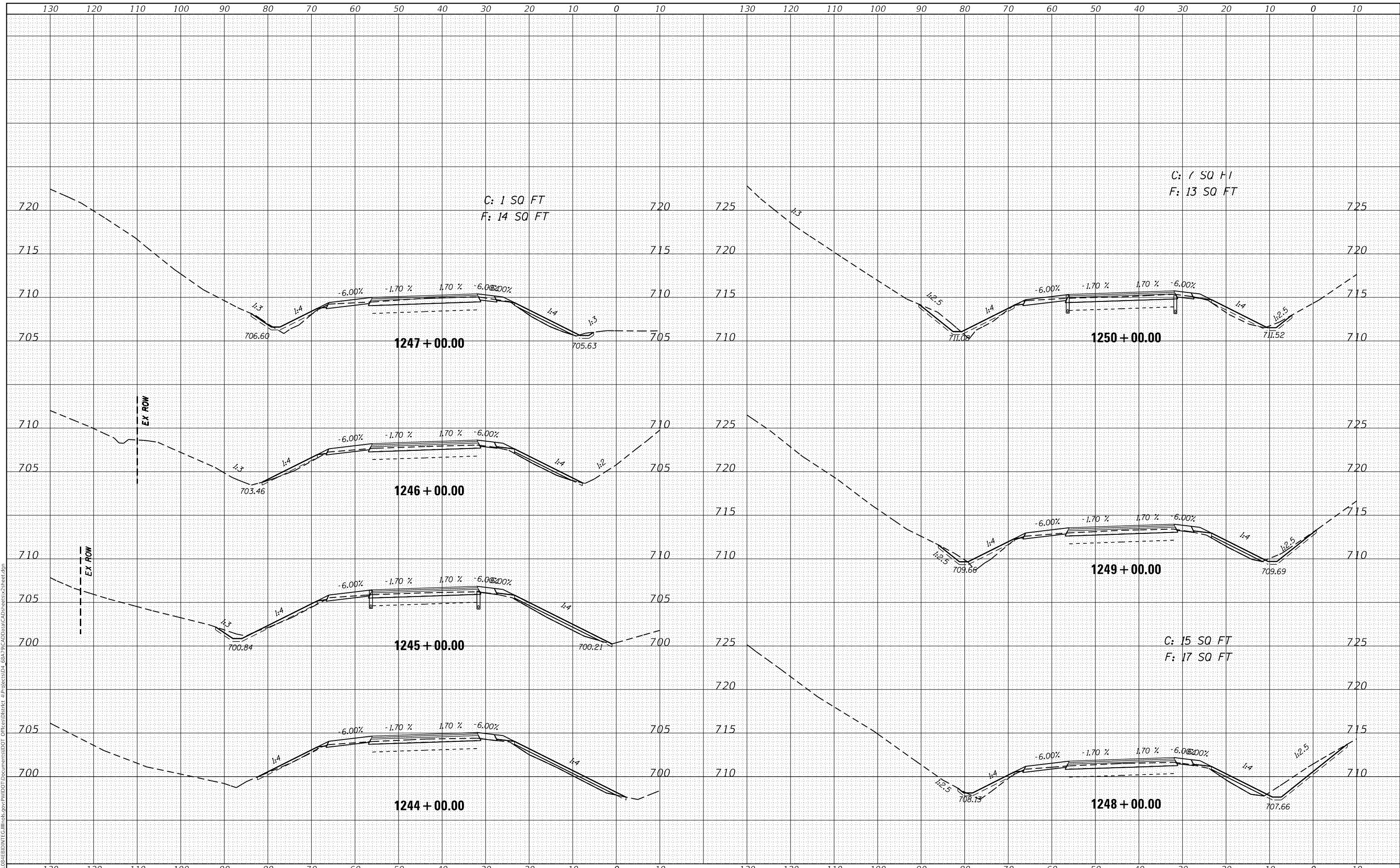
SCALE: SHEET OF SHEETS STA. 1239+90.00 TO STA. 1243+00.00

F.A.I. RTE.	SECTION	COUNTY	TOTAL SHEETS	SHEET NO.
74	(X3-16, 17; 90-15)RS-5; (57-17)RS-4	TAZEWELL/WOODFORD/MCCLELLAN	504	360
FAP 702	CONTRACT NO. 68A79			
(IL 117)	ILLINOIS FED. AID PROJECT			

DATE	
BY	
FINAL SURVEY	SURVEYED
NOTE BOOK	PLOTTED
NO.	TEMPLATE
	AREAS CHECKED

DATE	
BY	
ORIGINAL SURVEY	SURVEYED
NOTE BOOK	PLOTTED
NO.	TEMPLATE
	AREAS CHECKED

MODEL: Defaul  
 FILE NAME: \\paul\gib\BID\INT\Ca Illinois\pwp\p\DOT Documents\DOT Office\District 4\Projects\04\_68A\9\CAD\Draw\CAD\sheet\WB\sheet.dgn



USER NAME =	oltmancr	DESIGNED -	REVISED -
		DRAWN -	REVISED -
PLOT SCALE =	20.0000 "/td> <td>CHECKED -</td> <td>REVISED -</td>	CHECKED -	REVISED -
PLOT DATE =	2/5/2018	DATE -	REVISED -

**STATE OF ILLINOIS  
DEPARTMENT OF TRANSPORTATION**

**WB CROSS SECTIONS**

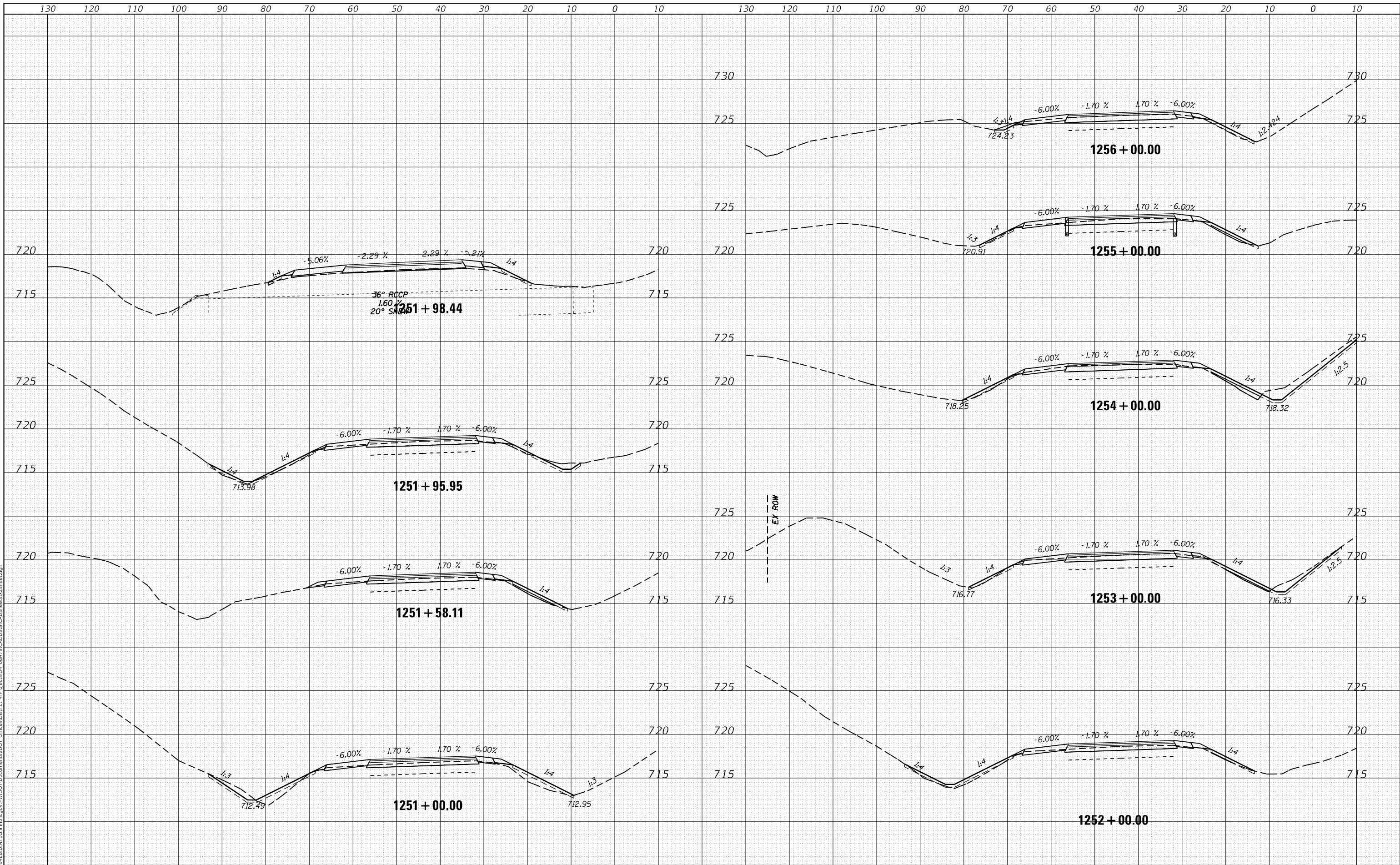
SCALE: SHEET OF SHEETS STA. 1244+00.00 TO STA. 1250+00.00

F.A.I. RTE.	SECTION	COUNTY	TOTAL SHEETS	SHEET NO.
74	(X3-16, 17; 90-15)RS-5; (57-17)RS-4	TAZEWELL/WOODFORD/MCCLELLAN	504	361
FAP 702	CONTRACT NO. 68A79			
(IL 117)	ILLINOIS FED. AID PROJECT			

DATE	
BY	
FINAL SURVEY	SURVEYED
NOTE BOOK	PLOTTED
NO.	TEMPLATE
	AREAS CHECKED
	AREAS CHECKED

DATE	
BY	
ORIGINAL SURVEY	SURVEYED
NOTE BOOK	PLOTTED
NO.	TEMPLATE
	AREAS CHECKED
	AREAS CHECKED

MODEL: Defaul  
 FILE NAME: D:\ILLINOIS\BID\NTE\Illinois\pwp\DOT\Documents\DOT\Office\District\_4\Projects\04\_68A\9\CAD\Draw\CAD\sheetx2\sheet2.dgn



USER NAME	= oltmancr	DESIGNED -	REVIS	-
		DRAWN -	REVIS	-
PLOT SCALE	= 20.0000' / in.	CHECKED -	REVIS	-
PLOT DATE	= 2/5/2018	DATE -	REVIS	-

**STATE OF ILLINOIS  
DEPARTMENT OF TRANSPORTATION**

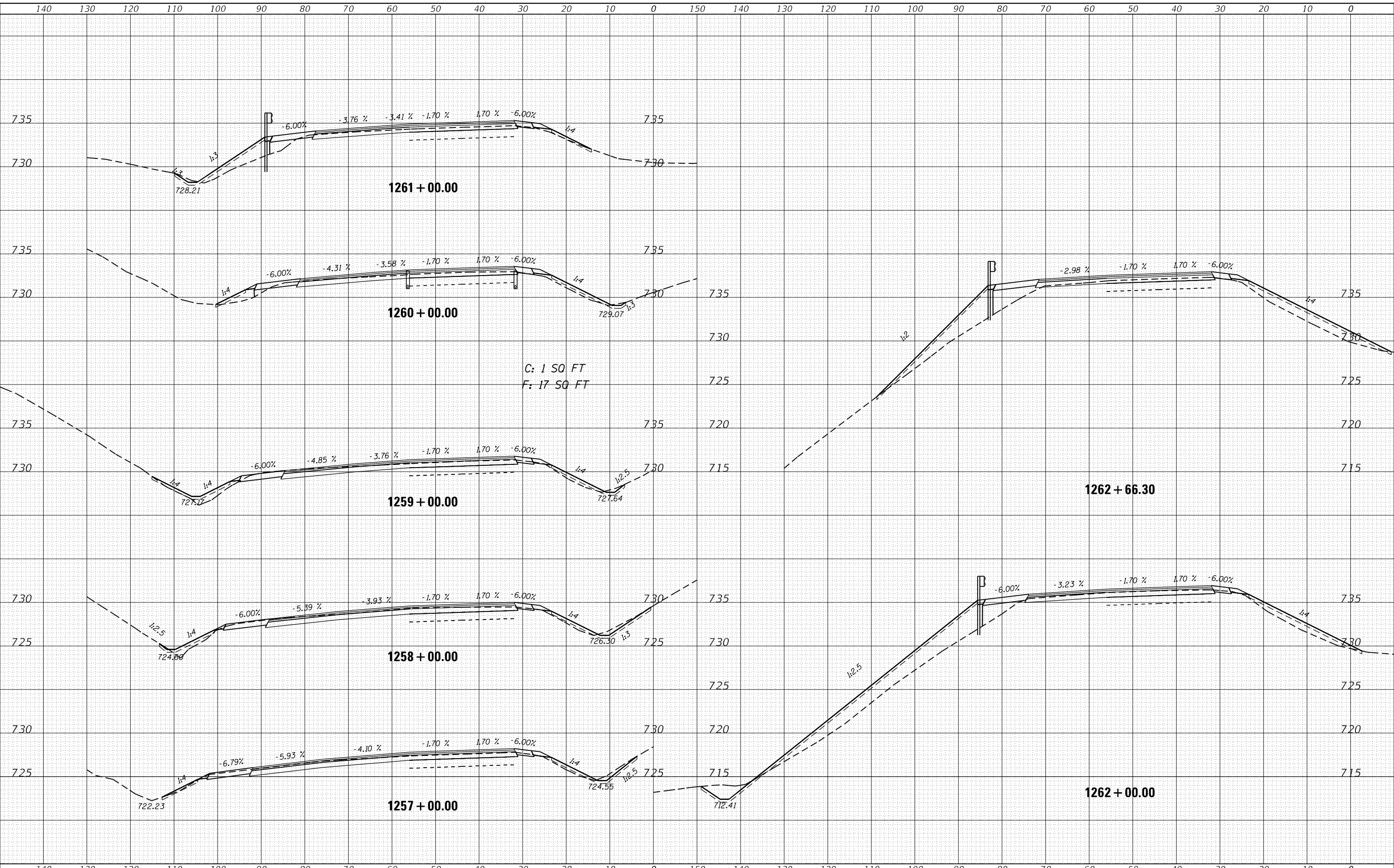
<b>WB CROSS SECTIONS</b>			
SCALE:	SHEET	OF	SHEETS
			STA. 1251+00.00 TO STA. 1256+00.00

F.A.I. RTE.	SECTION	COUNTY	TOTAL SHEETS	SHEET NO.
74	(X3-16, 17, 90-15)RS-5; (57-17)RS-4	TAZEWELL / WOODFORD / MCCLELLAN	504	362
FAP 702	CONTRACT NO. 68A79			
(IL 117)	ILLINOIS FED. AID PROJECT			

DATE	
BY	
FINAL SURVEY	
SURVEYED	
PLOTTED	
TEMPLATE	
NOTE BOOK	
AREAS CHECKED	
NO.	

DATE	
BY	
ORIGINAL SURVEY	
SURVEYED	
PLOTTED	
TEMPLATE	
NOTE BOOK	
AREAS CHECKED	
NO.	

MODEL: Defaulr  
 FILE NAME: D:\wll\GIS\BIDD\INTC\Illinois\pwp\WDDT\Documents\DOT Offices\District 4\Projects\504\_68A\90\CAD\Drawn\CAD\sheet\3\sheet3.dgn



USER NAME	= altmancr
DESIGNED	-
DRAWN	-
PLLOT SCALE	= 20.0000' / in.
PLLOT DATE	= 2/5/2018

DESIGNED	-
REVISIED	-
CHECKED	-
DATE	-

**STATE OF ILLINOIS  
DEPARTMENT OF TRANSPORTATION**

**WB CROSS SECTIONS**

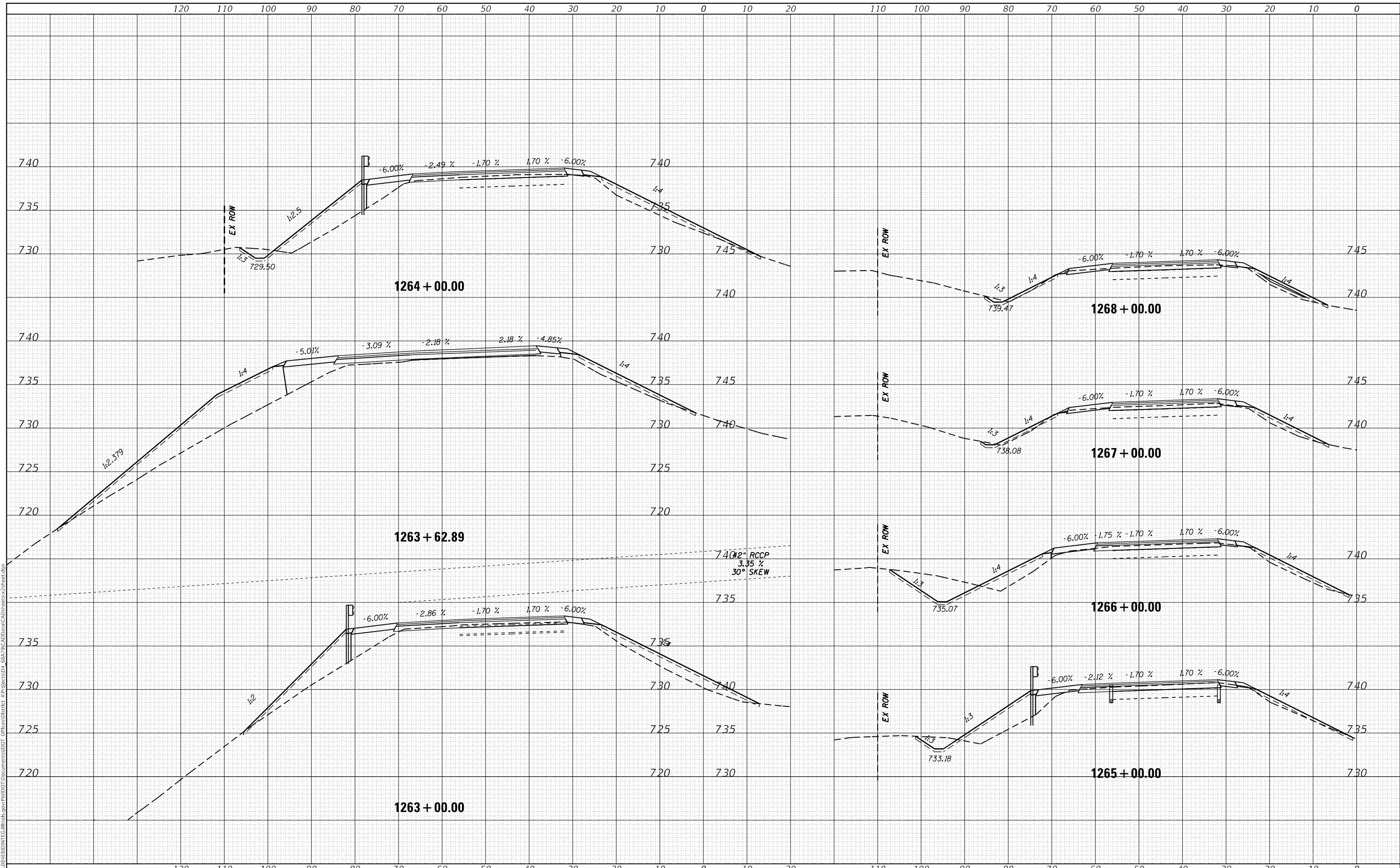
SCALE: SHEET OF SHEETS STA. 1257+00.00 TO STA. 1262+66.30

F.A.I. RTE.	SECTION	COUNTY	TOTAL SHEETS	SHEET NO.
74	(X3-16, 17; 90-15)RS-5; (57-17)RS-4	TAZEWELL/WOODFORD/MCCLELLAN	504	363
FAP 702	CONTRACT NO. 68A79			
(IL 117)	ILLINOIS FED. AID PROJECT			

DATE	
BY	
FINAL SURVEY	
SURVEYED	
PLOTTED	
TEMPLATE	
NOTE BOOK	
AREAS CHECKED	
NO.	

DATE	
BY	
ORIGINAL SURVEY	
SURVEYED	
PLOTTED	
TEMPLATE	
NOTE BOOK	
AREAS CHECKED	
NO.	

MODEL: Defaulr  
 FILE NAME: D:\w\1108\EBID\INT\G:\Illinois\pwp\WIDOT\Documents\DOT Office\District 4\Projects\04\_68A\9\CAD\Draw\CAD\Sheet\WB\WB\Sheet.dwg



USER NAME =	oltmancr	DESIGNED -	REVISD -
		DRAWN -	REVISD -
PLOT SCALE =	20.0000' / in.	CHECKED -	REVISD -
PLOT DATE =	2/5/2018	DATE -	REVISD -

STATE OF ILLINOIS  
 DEPARTMENT OF TRANSPORTATION

WB CROSS SECTIONS			
SCALE:	SHEET	OF	SHEETS
			STA. 1263+00.00 TO STA. 1268+00.00

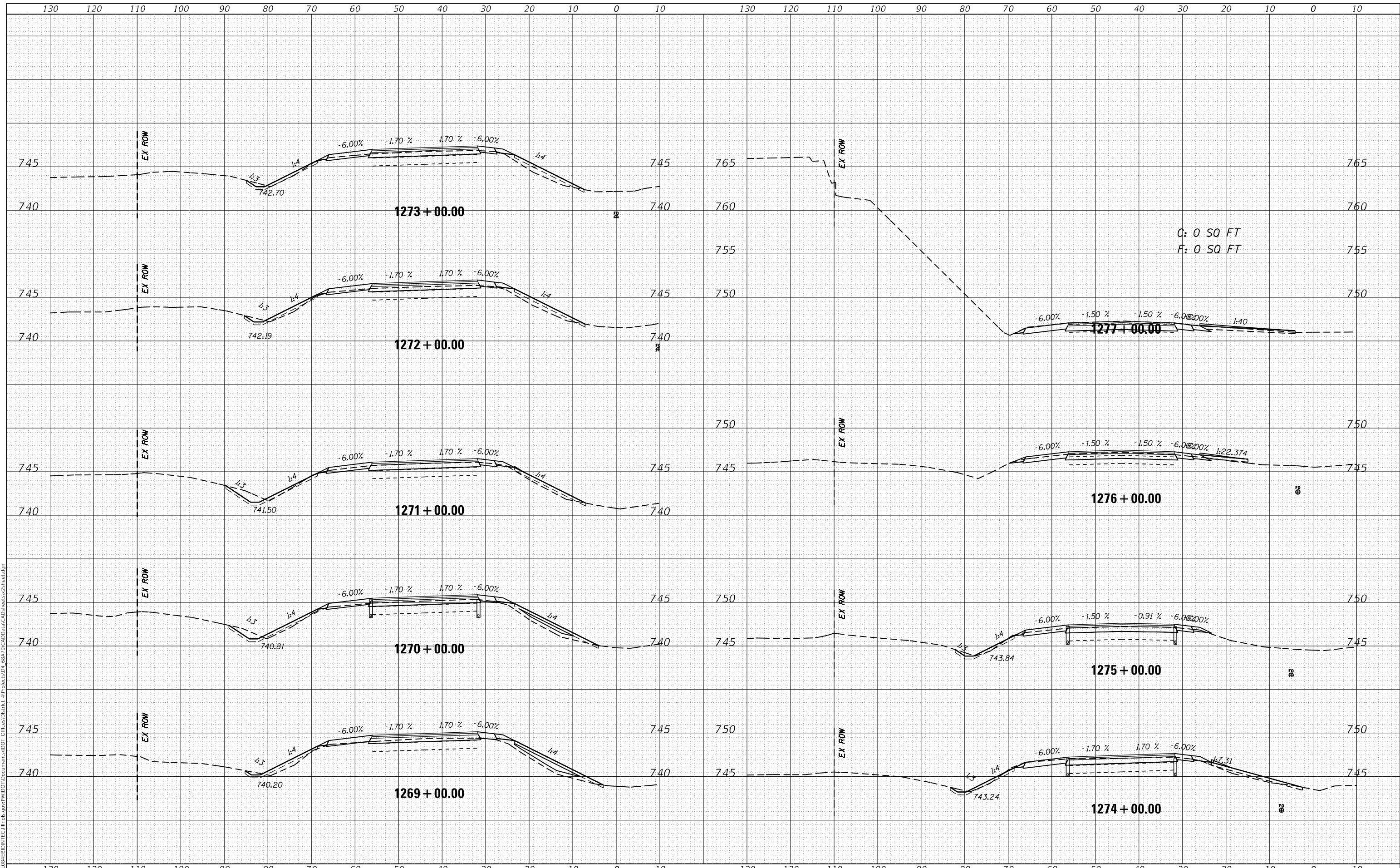
F.A.I. RTE.	SECTION	COUNTY	TOTAL SHEETS	SHEET NO.
74	(X3-16, 17; 90-15)RS-5; (57-17)RS-4	TAZEWELL/WOODFORD/MCCLELLAN	504	364
FAP 702	CONTRACT NO. 68A79			
(IL 117)	ILLINOIS FED. AID PROJECT			



DATE	
BY	
FINAL SURVEY	SURVEYED
NOTE BOOK	PLOTTED
NO.	TEMPLATE
	AREAS CHECKED

DATE	
BY	
ORIGINAL SURVEY	SURVEYED
NOTE BOOK	PLOTTED
NO.	TEMPLATE
	AREAS CHECKED

MODEL: Defaul  
FILE NAME: \\paul\ghebin\ntc\illinois\pwp\p\Documents\DOT Office\District 4\Projects\04\_68A\9\CAD\Drawn\CA\Drawn\ex2sheet.dgn



USER NAME =	oltmancr	DESIGNED -	REVISED -
		DRAWN -	REVISED -
PLOT SCALE =	20.0000' / in.	CHECKED -	REVISED -
PLOT DATE =	2/5/2018	DATE -	REVISED -

**STATE OF ILLINOIS  
DEPARTMENT OF TRANSPORTATION**

**WB CROSS SECTIONS**

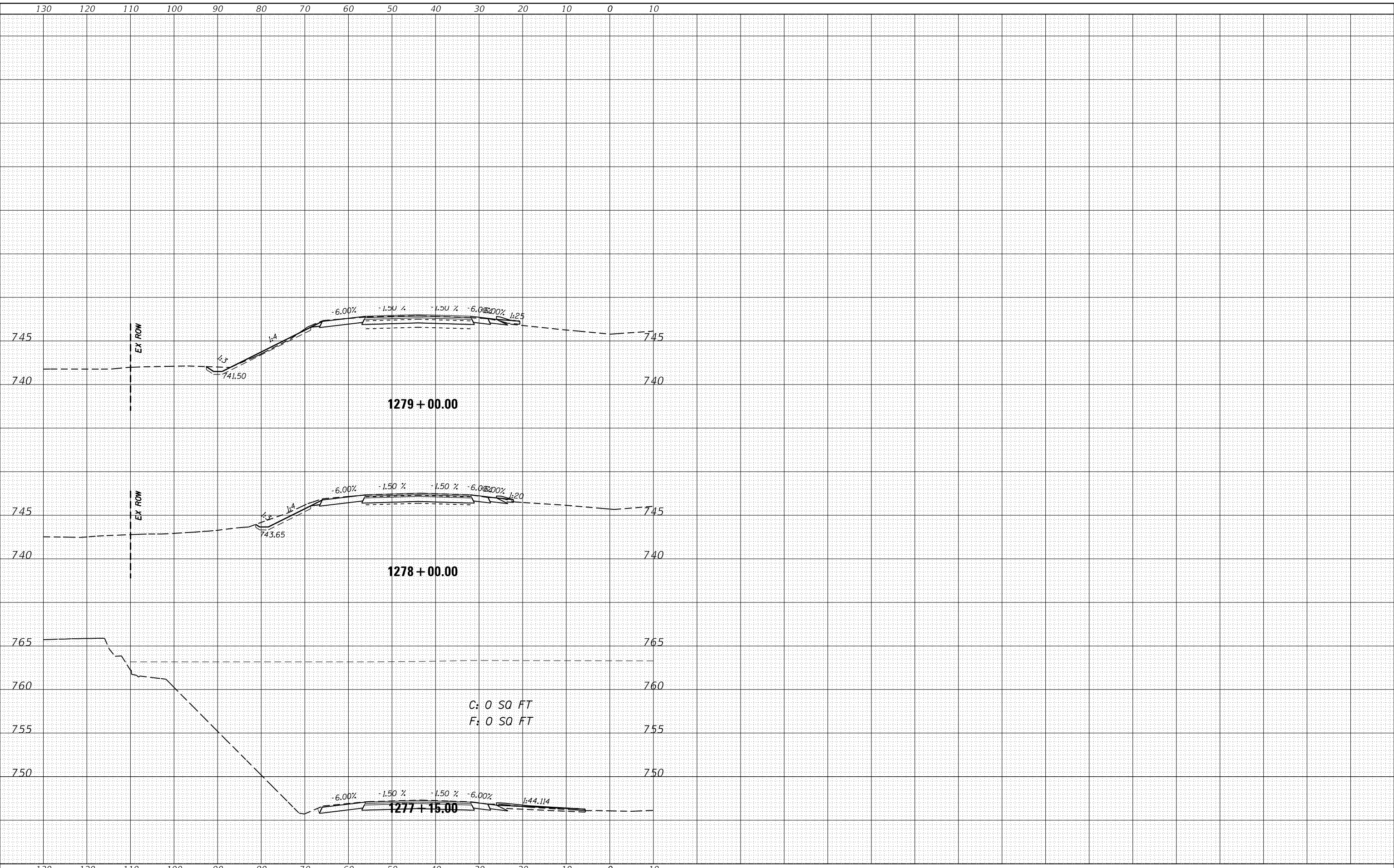
SCALE: SHEET OF SHEETS STA. 1269+00.00 TO STA. 1277+00.00

F.A.I. RTE.	SECTION	COUNTY	TOTAL SHEETS	SHEET NO.
74	(X3-16, 17, 90-15)RS-5; (57-17)RS-4	TAZEWELL/WOODFORD/MCCLEAN	504	365
FAP 702	CONTRACT NO. 68A79			
(IL 117)	ILLINOIS FED. AID PROJECT			

FINAL SURVEY NO.	SURVEYED	DATE
NOTE BOOK NO.	PLOTTED	BY
AREAS CHECKED	TEMPLATE	
	AREAS CHECKED	

ORIGINAL SURVEY NO.	SURVEYED	DATE
NOTE BOOK NO.	PLOTTED	BY
AREAS CHECKED	TEMPLATE	
	AREAS CHECKED	

MODEL: Defnair  
 FILE NAME: D:\11108\EBID\NTC\Illinois\pwp\WIDOT\Documents\DOT Office\District 4\Projects\04\_68A\9\CAD\Draw\CAD\sheet\3\sheet3.dgn



USER NAME = dltmancr	DESIGNED -	REVISED -
PLOT SCALE = 20.0000' / in.	DRAWN -	REVISED -
PLOT DATE = 2/5/2018	CHECKED -	REVISED -
	DATE -	REVISED -

STATE OF ILLINOIS  
 DEPARTMENT OF TRANSPORTATION

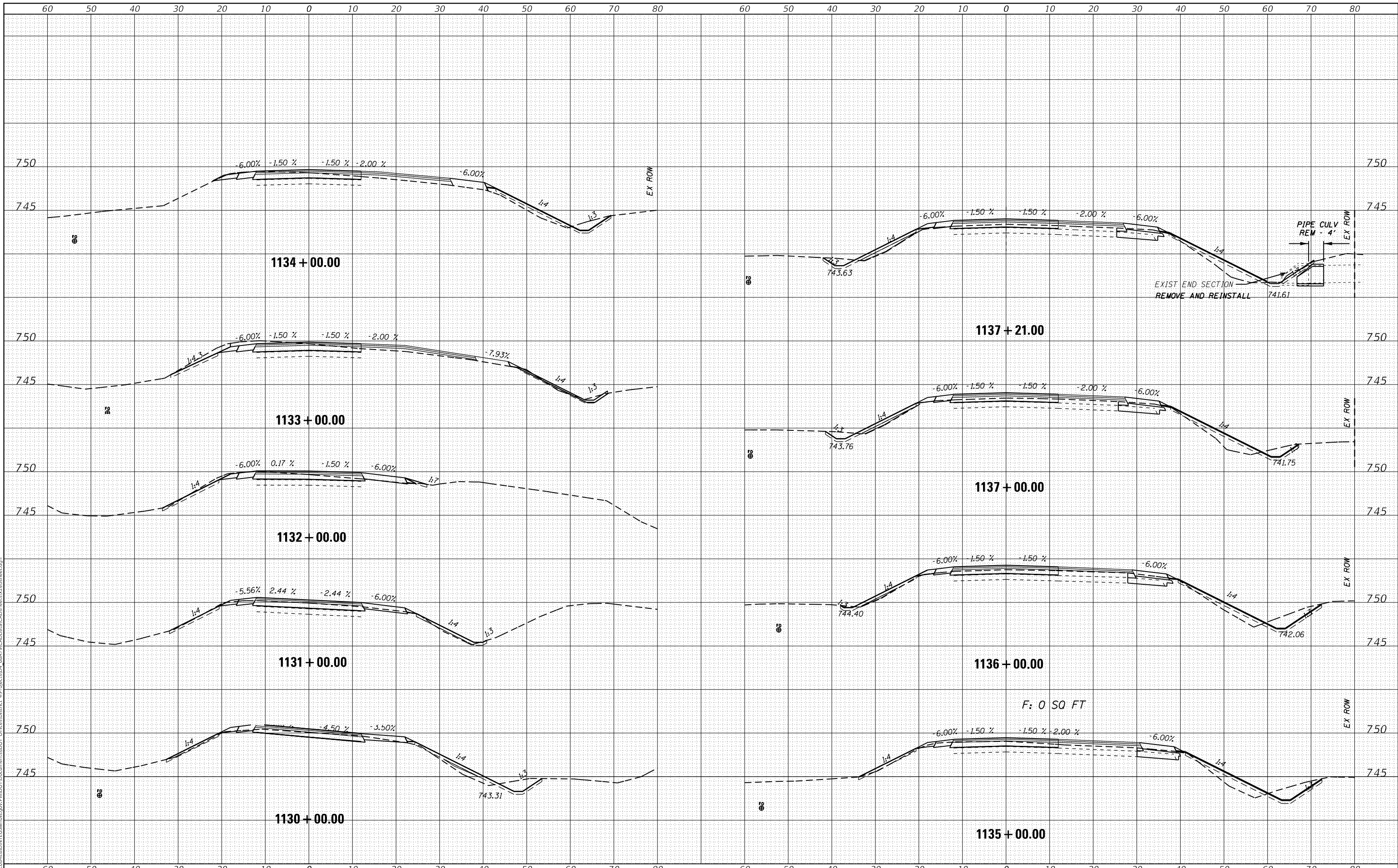
WB CROSS SECTIONS  
 SCALE: SHEET OF SHEETS STA. 1277+15.00 TO STA. 1279+00.00

F.A.I. RTE. 74	SECTION (X3-16, 17; 90-15)RS-5; (57-17)RS-4	COUNTY TAZEWELL/WOODFORD/MCCLEAN	TOTAL SHEETS 504	SHEET NO. 366
FAP 702 (IL 117)	CONTRACT NO. 68A79			ILLINOIS FED. AID PROJECT

DATE	
BY	
FINAL SURVEY	SURVEYED
NOTE BOOK	PLOTTED
NO.	TEMPLATE
	AREAS CHECKED

DATE	
BY	
ORIGINAL SURVEY	SURVEYED
NOTE BOOK	PLOTTED
NO.	TEMPLATE
	AREAS CHECKED

MODEL: Defa01r  
FILE NAME: D:\work\EB\EB1117\EB1117.dwg  
PROJECT: EB1117 - ILLINOIS STATE ROAD 1117 - 1117+00.00 TO 1117+21.00  
DRAWN BY: gavinaj  
DATE: 2/5/2018



USER NAME	= gavinaj	DESIGNED	-	REVISED	-
		DRAWN	-	REVISED	-
PLOT SCALE	= 20.0000' / in.	CHECKED	-	REVISED	-
PLOT DATE	= 2/5/2018	DATE	-	REVISED	-

**STATE OF ILLINOIS  
DEPARTMENT OF TRANSPORTATION**

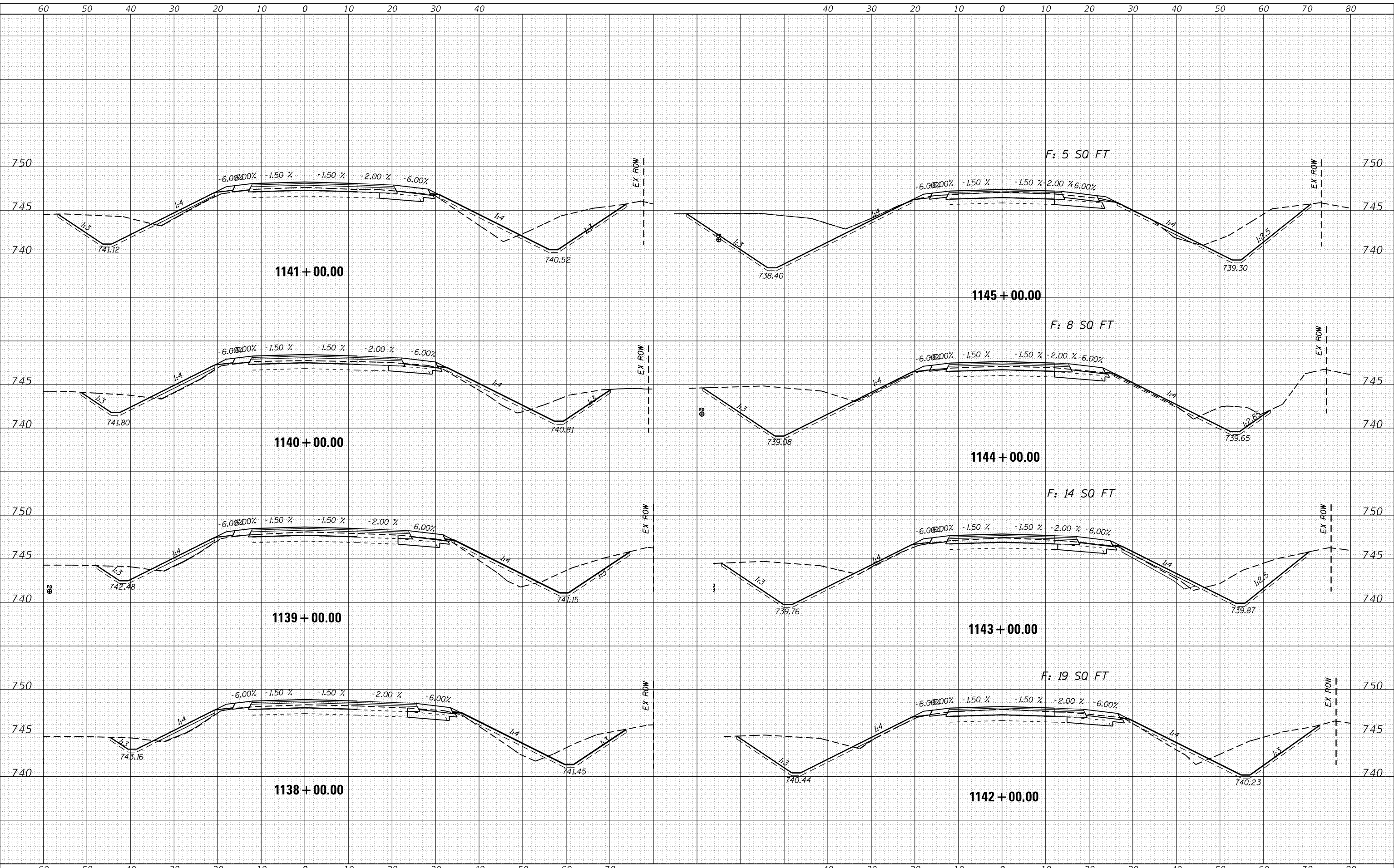
<b>EB CROSS SECTIONS</b>			
SCALE:	SHEET	OF	SHEETS
STA. 1130+00.00 TO STA. 1137+21.00			

F.A.I. RTE.	SECTION	COUNTY	TOTAL SHEETS	SHEET NO.
74	(X3-16, 17, 90-15)RS-5; (57-17)RS-4	TAZEWELL/WOODFORD/ MCCLELLAN	504	367
FAP 702	CONTRACT NO. 68A79			
(IL 117)	ILLINOIS FED. AID PROJECT			

DATE	
BY	
FINAL SURVEY	SURVEYED
NOTE BOOK	PLOTTED
NO.	TEMPLATE
	AREAS CHECKED
	AREAS CHECKED

DATE	
BY	
ORIGINAL SURVEY	SURVEYED
NOTE BOOK	PLOTTED
NO.	TEMPLATE
	AREAS CHECKED
	AREAS CHECKED

MODEL: Defaulr  
 FILE NAME: D:\ILLINOIS\EBID\TCE\Illinois\pwp\pwwd\Documents\DOT\Documents\DOT\1138+00\EB\CrossSection.dgn



USER NAME = gavinaj	DESIGNED -	REVISED -
	DRAWN -	REVISED -
PLOT SCALE = 20.0000' / in.	CHECKED -	REVISED -
PLOT DATE = 2/5/2018	DATE -	REVISED -

**STATE OF ILLINOIS  
DEPARTMENT OF TRANSPORTATION**

**EB CROSS SECTIONS**

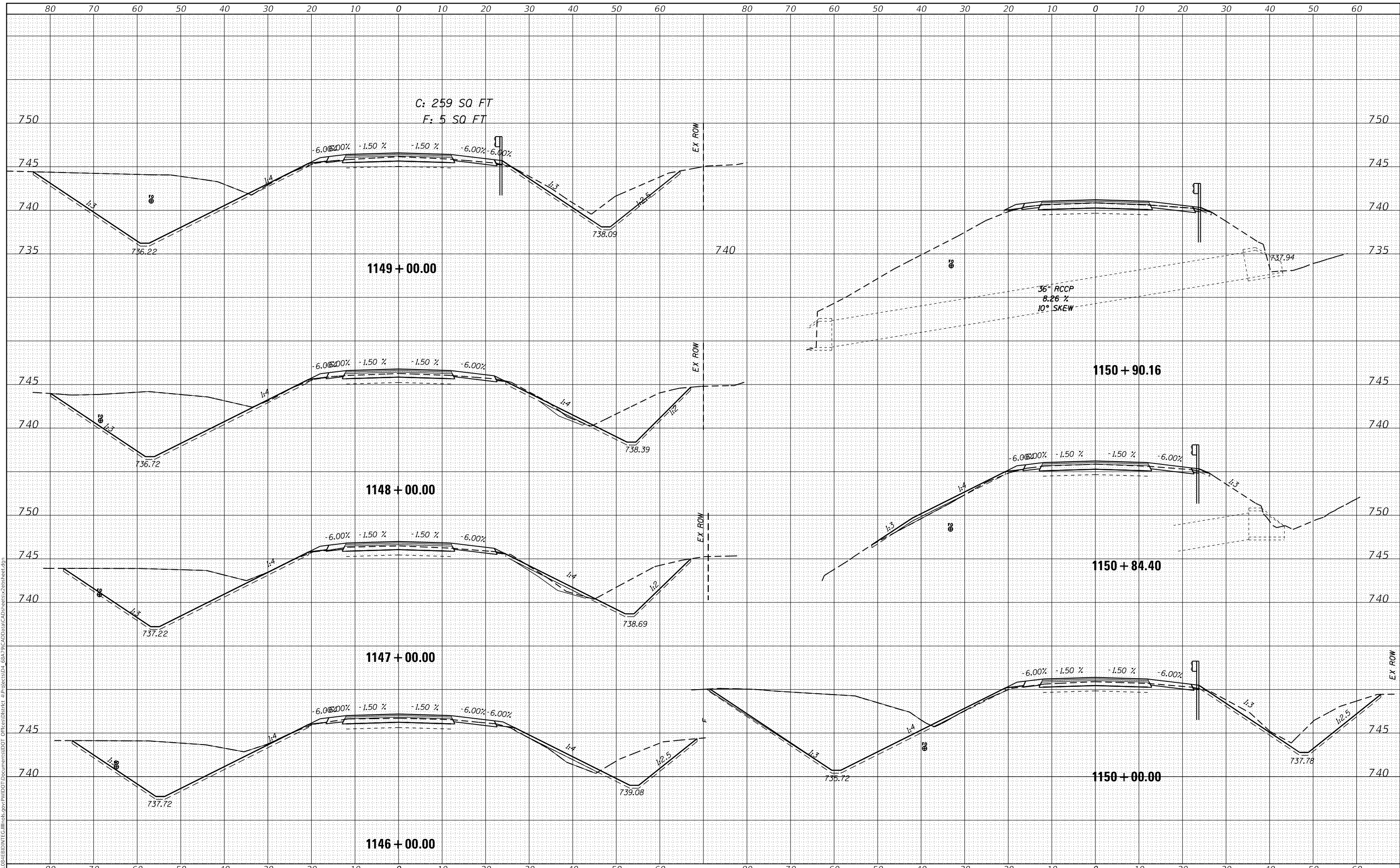
SCALE: SHEET OF SHEETS STA. 1138+00.00 TO STA. 1145+00.00

F.A.I. RTE. 74	SECTION (X3-16, 17, 90-15)RS-5; (57-17)RS-4	COUNTY TAZEWELL / WOODFORD / WOODFORD / WOODFORD	TOTAL SHEETS 504	SHEET NO. 368
FAP 702	CONTRACT NO. 68A79			
(IL 117)	ILLINOIS FED. AID PROJECT			

DATE	
BY	
SURVEYED	
PLOTTED	
TEMPLATE	
AREAS CHECKED	
FINAL SURVEY	
NOTE BOOK	
NO.	

DATE	
BY	
SURVEYED	
PLOTTED	
TEMPLATE	
AREAS CHECKED	
ORIGINAL SURVEY	
NOTE BOOK	
NO.	

MODEL: Defnair  
 FILE NAME: p:\work\EB\EBID\INT\EB\Illinois\pwp\WDDT\Documents\DOT\Office\Director\p\Projects\04\_68A\9\CAD\Drawn\CAD\sheet\EB\EB\EB\EB.dgn



USER NAME = gavinaj	DESIGNED -	REVISED -
	DRAWN -	REVISED -
PLOT SCALE = 20.0000' / in.	CHECKED -	REVISED -
PLOT DATE = 2/5/2018	DATE -	REVISED -

**STATE OF ILLINOIS  
DEPARTMENT OF TRANSPORTATION**

**EB CROSS SECTIONS**

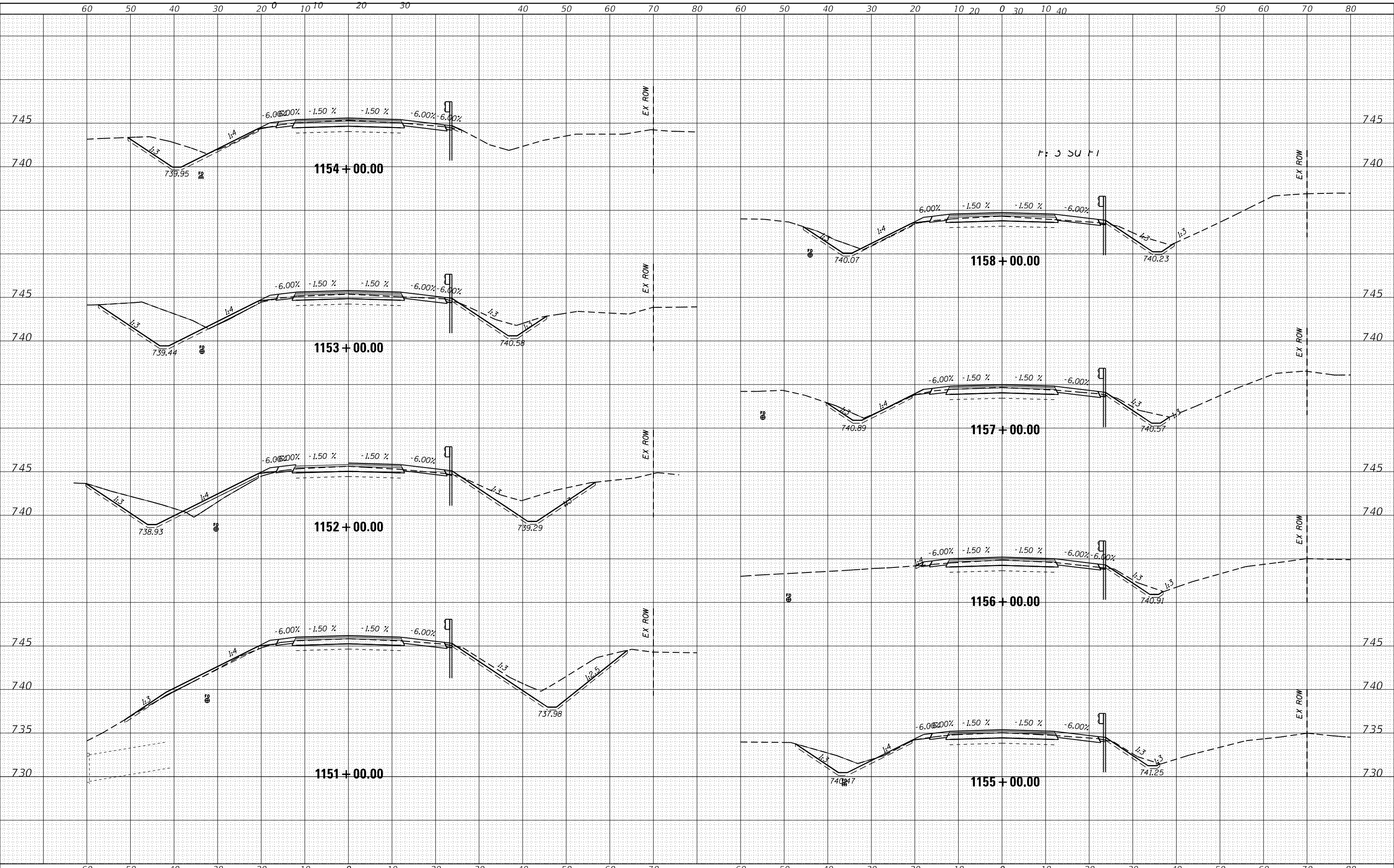
SCALE: SHEET OF SHEETS STA. 1146+00.00 TO STA. 1150+90.16

F.A.I. RTE.	SECTION	COUNTY	TOTAL SHEETS	SHEET NO.
74	(X3-16, 17, 90-15)RS-5; (57-17)RS-4	TAZEWELL/WOODFORD/ MCCLEAN	504	369
FAP 702	CONTRACT NO. 68A79			
(IL 117)	ILLINOIS FED. AID PROJECT			

DATE	
BY	
FINAL SURVEY	SURVEYED
NOTE BOOK	PLOTTED
NO.	TEMPLATE
	AREAS CHECKED
	AREAS CHECKED

DATE	
BY	
ORIGINAL SURVEY	SURVEYED
NOTE BOOK	PLOTTED
NO.	TEMPLATE
	AREAS CHECKED
	AREAS CHECKED

MODEL: Defnair  
FILE NAME: p:\work\EB\EB101\EB101.dwg  
PROJECT: EB101 - I-55/US-40 Interchange  
DATE: 2/5/2018



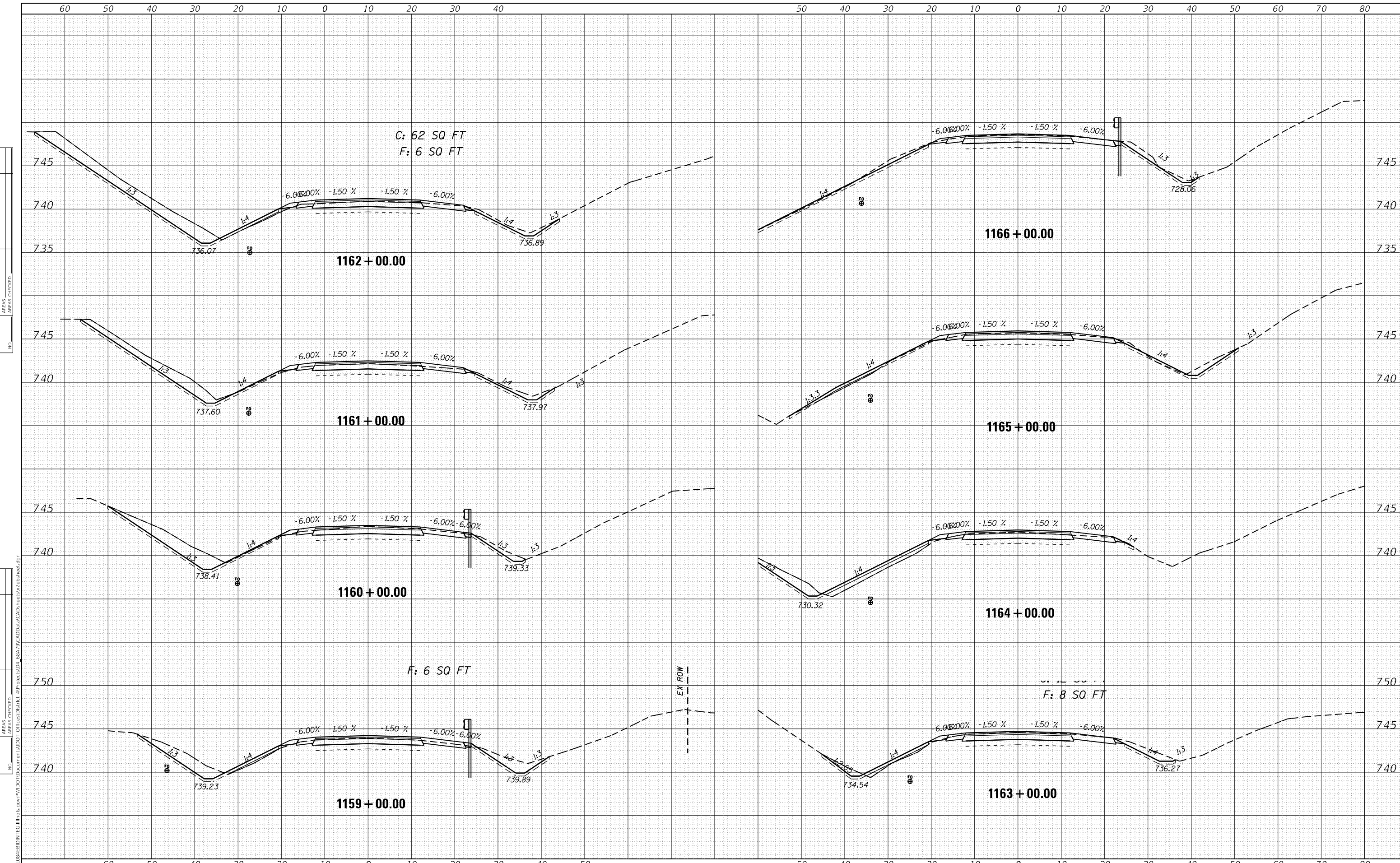
USER NAME = gavinaj	DESIGNED -	REVISED -
	DRAWN -	REVISED -
PLOT SCALE = 20.0000' / in.	CHECKED -	REVISED -
PLOT DATE = 2/5/2018	DATE -	REVISED -

**STATE OF ILLINOIS  
DEPARTMENT OF TRANSPORTATION**

**EB CROSS SECTIONS**

SCALE: SHEET OF SHEETS STA. 1151+00.00 TO STA. 1158+00.00

F.A.I. RTE.	SECTION	COUNTY	TOTAL SHEETS	SHEET NO.
74	(X3-16, 17; 90-15)RS-5; (57-17)RS-4	TAZEWELL/WOODFORD/MCCLELLAN	504	370
FAP 702	CONTRACT NO. 68A79			
(IL 117)	ILLINOIS FED. AID PROJECT			



DATE	BY

DATE	BY

USER NAME = gavinaj	DESIGNED -	REVISED -
	DRAWN -	REVISED -
PLOT SCALE = 20.0000' / in.	CHECKED -	REVISED -
PLOT DATE = 2/5/2018	DATE -	REVISED -

**STATE OF ILLINOIS  
DEPARTMENT OF TRANSPORTATION**

**EB CROSS SECTIONS**

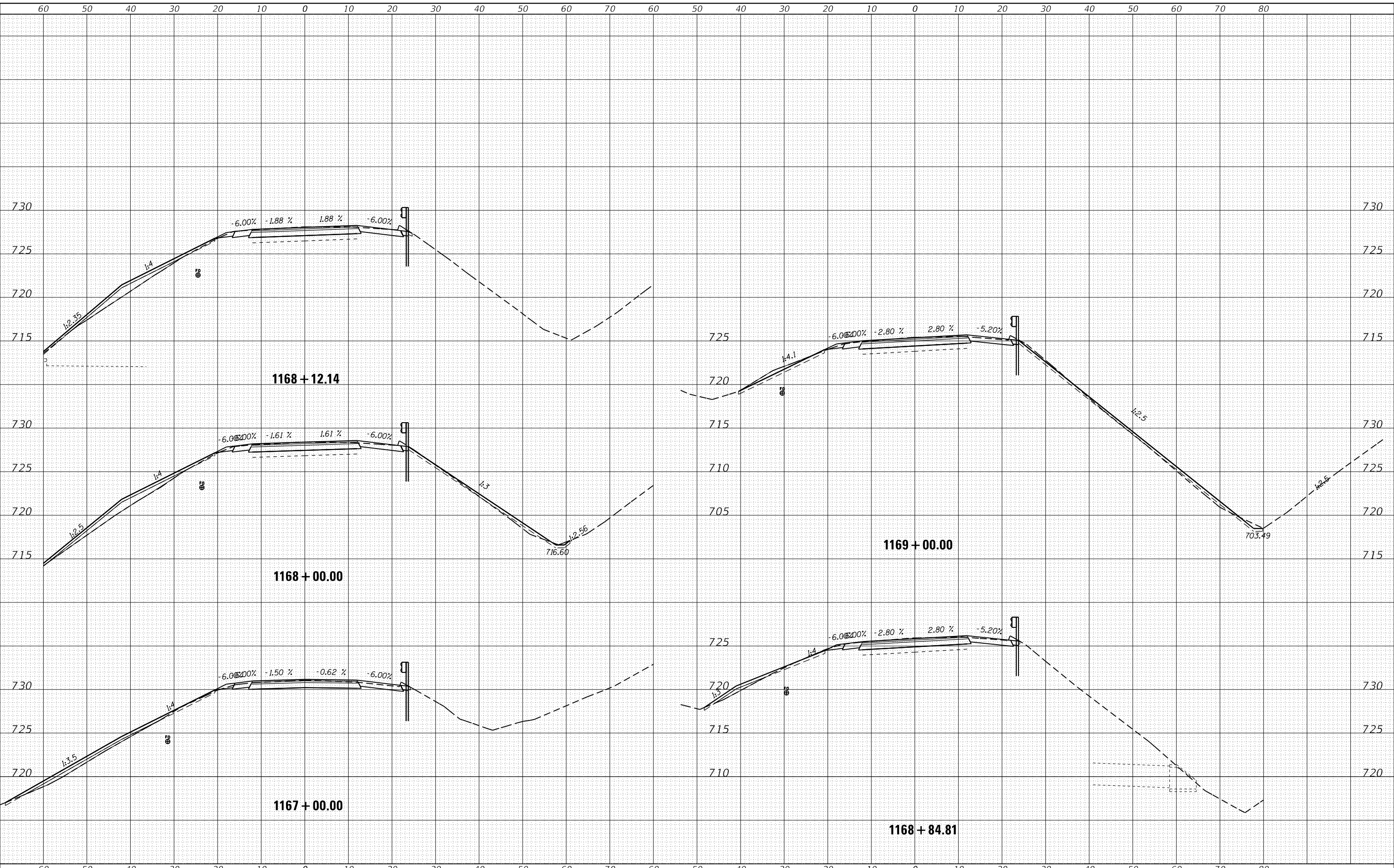
SCALE:	SHEET	OF	SHEETS	STA. 1159+00.00	TO STA. 1166+00.00
--------	-------	----	--------	-----------------	--------------------

F.A.I. RTE.	SECTION	COUNTY	TOTAL SHEETS	SHEET NO.
74	(X3-16, 17, 90-15)RS-5; (57-17)RS-4	TAZEWELL/WOODFORD/ MCLELLAN	504	371
FAP 702			CONTRACT NO. 68A79	
(IL 117)			ILLINOIS FED. AID PROJECT	

BY	DATE
SURVEYED	
PLOTTED	
TEMPLATE	
AREAS CHECKED	
FINAL SURVEY NOTE BOOK NO.	

BY	DATE
SURVEYED	
PLOTTED	
TEMPLATE	
AREAS CHECKED	
ORIGINAL SURVEY NOTE BOOK NO.	

MODEL: Defaulr  
FILE NAME: \\wll\illinois\EB\BID\NTC\Illinois\proj\PROJECT\Documents\DOT Documents\DOT\_CrossSection\68A79\CAD\BentCAD\Sheets\EBCrossSection.dgn



USER NAME = gavinaj	DESIGNED -	REVISED -
	DRAWN -	REVISED -
PLOT SCALE = 20.0000' / in.	CHECKED -	REVISED -
PLOT DATE = 2/5/2018	DATE -	REVISED -

STATE OF ILLINOIS  
DEPARTMENT OF TRANSPORTATION

EB CROSS SECTIONS

SCALE: SHEET OF SHEETS STA. 1167+00.00 TO STA. 1169+00.00

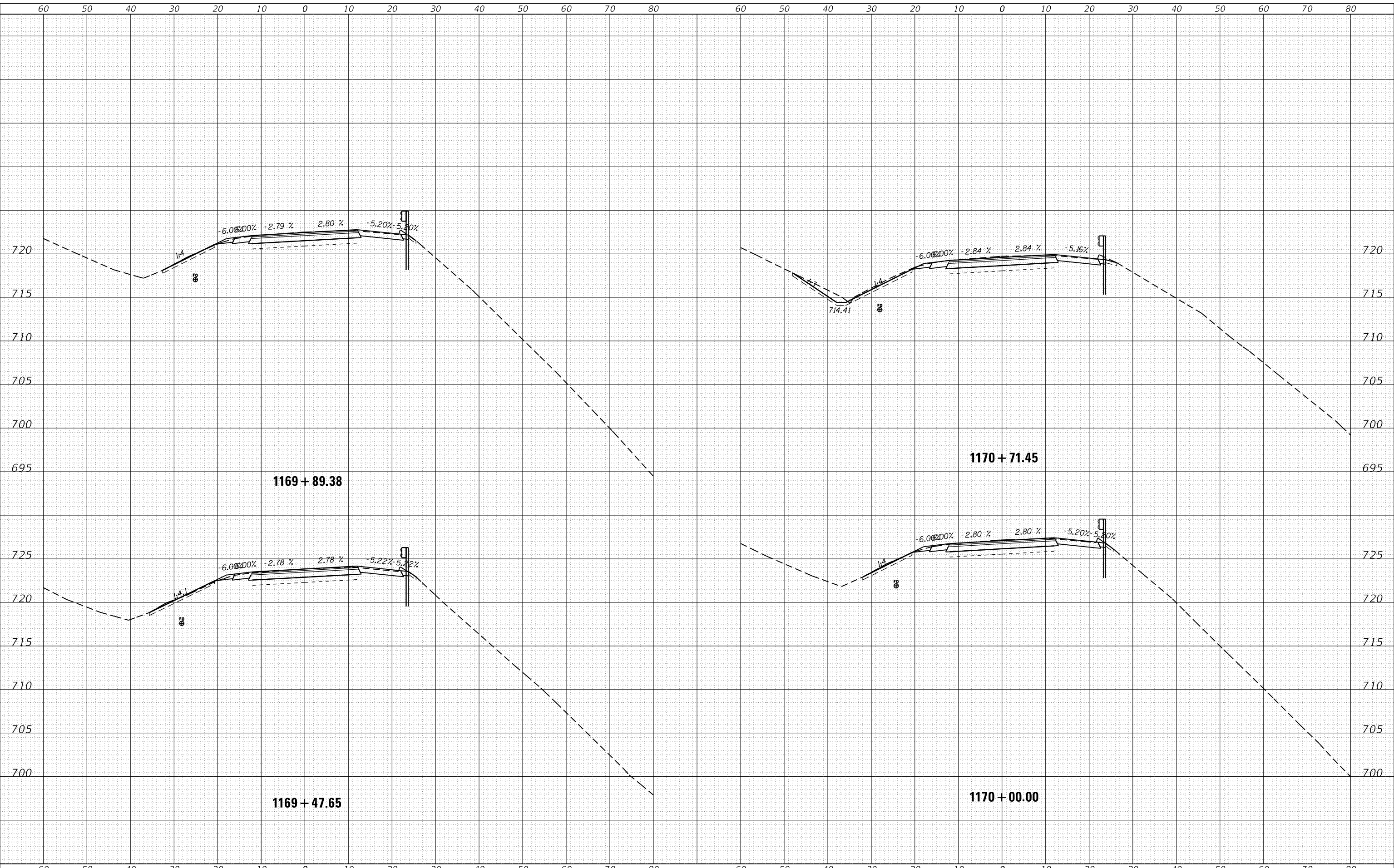
F.A.I. RTE. 74	SECTION (X3-16, 17, 90-15)RS-5; (57-17)RS-4	COUNTY TAZEWELL/WOODFORD/MCCLEAN	TOTAL SHEETS 504	SHEET NO. 372
FAP 702 (IL 117)	CONTRACT NO. 68A79			
ILLINOIS FED. AID PROJECT				



DATE	
BY	
SURVEYED	
PLOTTED	
TEMPLATE	
AREAS CHECKED	
FINAL SURVEY NO.	
NOTE BOOK NO.	
AREAS CHECKED	

DATE	
BY	
SURVEYED	
PLOTTED	
TEMPLATE	
AREAS CHECKED	
ORIGINAL SURVEY NO.	
NOTE BOOK NO.	
AREAS CHECKED	

MODEL: Defnair  
 FILE NAME: D:\ILLINOIS\EB\EB\1170\1170.dwg  
 PROJECT: 1170 EB CROSS SECTIONS



USER NAME = gavinaj	DESIGNED -	REVISED -
	DRAWN -	REVISED -
PLOT SCALE = 20.0000' / in.	CHECKED -	REVISED -
PLOT DATE = 2/5/2018	DATE -	REVISED -

STATE OF ILLINOIS  
 DEPARTMENT OF TRANSPORTATION

EB CROSS SECTIONS

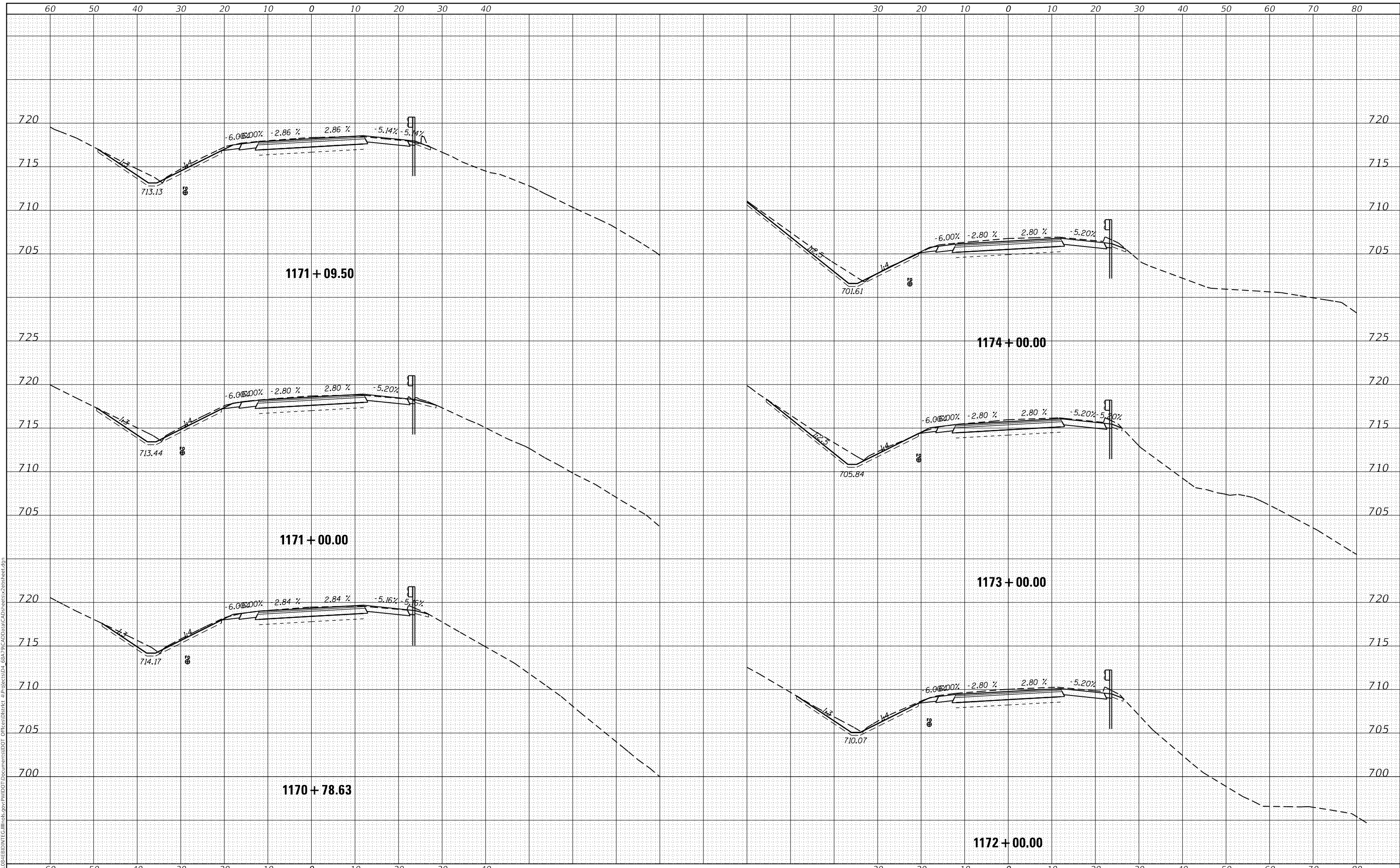
SCALE: SHEET OF SHEETS STA. 1169+47.65 TO STA. 1170+71.45

F.A.I. RTE.	SECTION	COUNTY	TOTAL SHEETS	SHEET NO.
74	(X3-16, 17, 90-15)RS-5; (57-17)RS-4	TAZEWELL/WOODFORD/ MCCLEAN	504	373
FAP 702	CONTRACT NO. 68A79			
(IL 117)	ILLINOIS FED. AID PROJECT			

DATE	
BY	
SURVEYED	
PLOTTED	
TEMPLATE	
AREAS CHECKED	
FINAL SURVEY	
NOTE BOOK	
NO.	

DATE	
BY	
SURVEYED	
PLOTTED	
TEMPLATE	
AREAS CHECKED	
ORIGINAL SURVEY	
NOTE BOOK	
NO.	

MODEL: Defnair  
 FILE NAME: D:\work\EB\CROSS SECTIONS\1170\1170.dwg  
 PROJECT: 1170 EB CROSS SECTIONS



USER NAME = gavinaj	DESIGNED -	REVISED -
	DRAWN -	REVISED -
PLOT SCALE = 20.0000' / in.	CHECKED -	REVISED -
PLOT DATE = 2/5/2018	DATE -	REVISED -

**STATE OF ILLINOIS  
 DEPARTMENT OF TRANSPORTATION**

**EB CROSS SECTIONS**

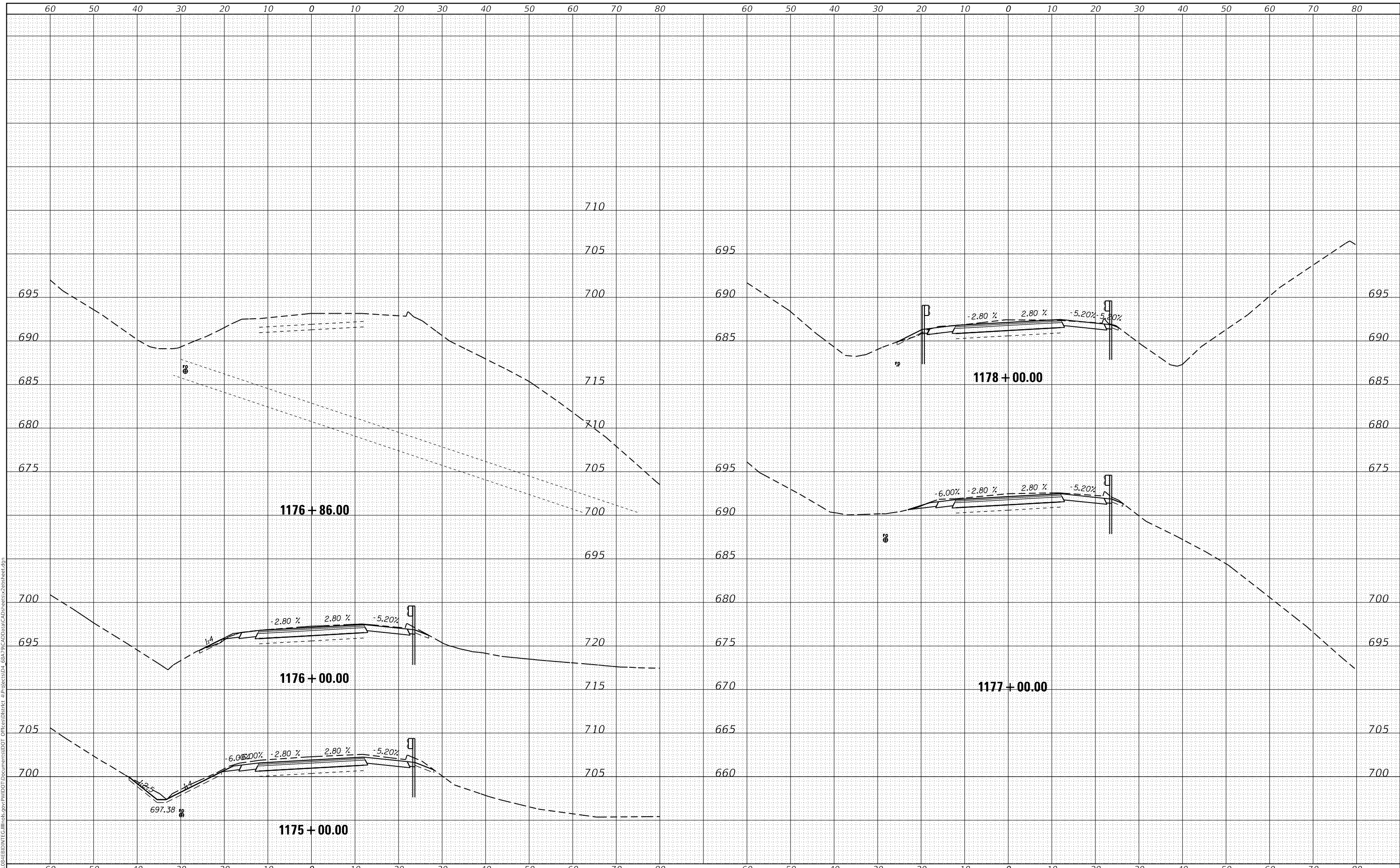
SCALE: SHEET OF SHEETS STA. 1170+78.63 TO STA. 1174+00.00

F.A.I. RTE.	SECTION	COUNTY	TOTAL SHEETS	SHEET NO.
74	(X3-16, 17, 90-15)RS-5; (57-17)RS-4	TAZEWELL/WOODFORD/MCCLELLAN	504	374
FAP 702	CONTRACT NO. 68A79			
(IL 117)	ILLINOIS FED. AID PROJECT			

FINAL SURVEY	SURVEYED	DATE
NOTE BOOK	PLOTTED	BY
NO.	TEMPLATE	
	AREAS CHECKED	

ORIGINAL SURVEY	SURVEYED	DATE
NOTE BOOK	PLOTTED	BY
NO.	TEMPLATE	
	AREAS CHECKED	

MODEL: Defnair  
 FILE NAME: D:\ILLINOIS\EB\BID\INT\Ca Illinois\pwp\WIDOT\Documents\DOT Office\District 4\Projects\04\_68A\9\CAD\Baa\CAD\sheetx2ebhset.dgn



USER NAME = gavinaj	DESIGNED -	REVISED -
	DRAWN -	REVISED -
PLOT SCALE = 20.0000' / in.	CHECKED -	REVISED -
PLOT DATE = 2/5/2018	DATE -	REVISED -

STATE OF ILLINOIS  
 DEPARTMENT OF TRANSPORTATION

EB CROSS SECTIONS

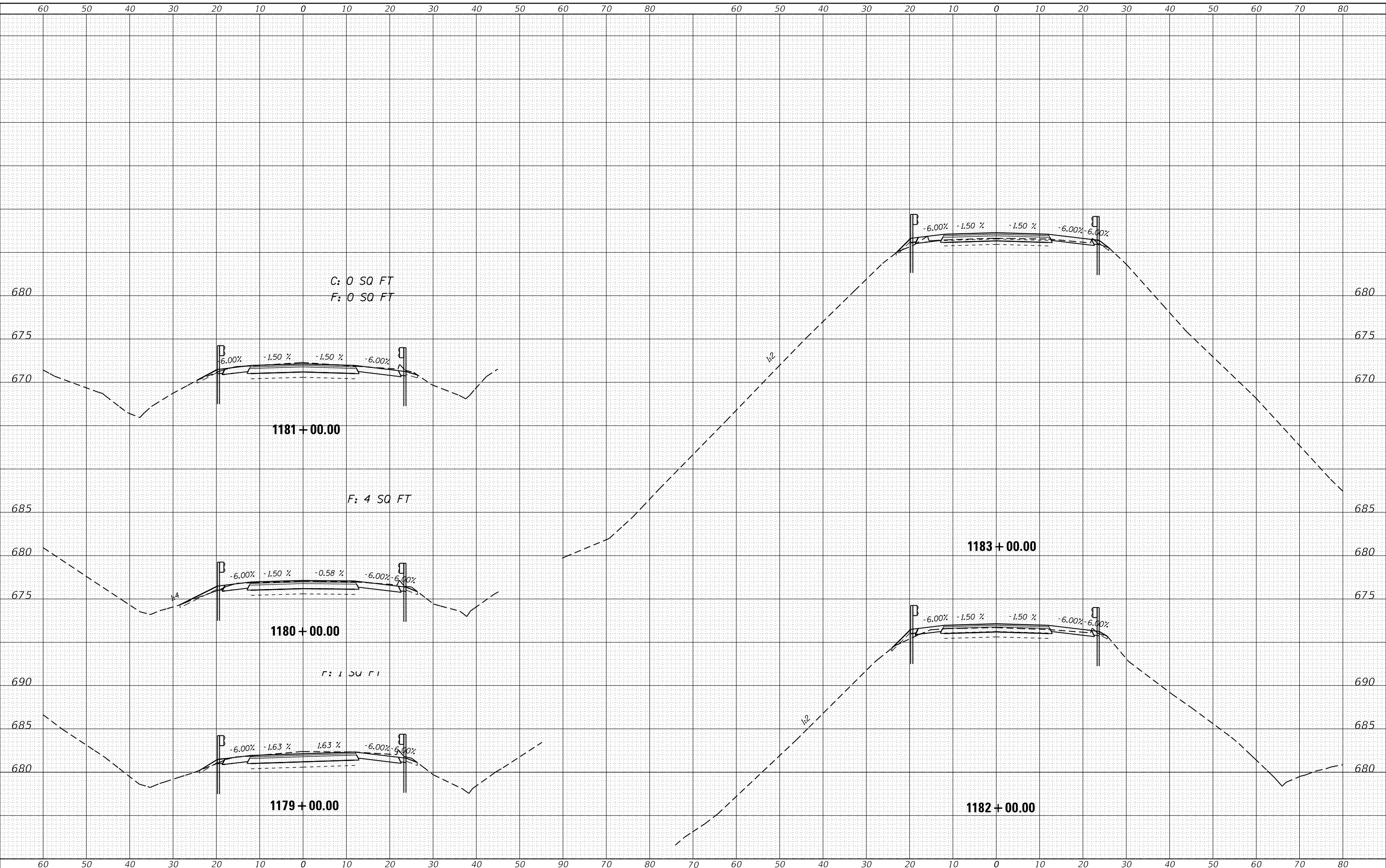
SCALE: SHEET OF SHEETS STA. 1175+00.00 TO STA. 1178+00.00

F.A.I. RTE.	SECTION	COUNTY	TOTAL SHEETS	SHEET NO.
74	(X3-16, 17, 90-15)RS-5; (57-17)RS-4	TAZEWELL/WOODFORD/ MCCLEAN	504	375
FAP 702	CONTRACT NO. 68A79			
(IL 117)	ILLINOIS FED. AID PROJECT			

DATE
BY
FINAL SURVEY
SURVEYED
PLOTTED
TEMPLATE
NOTE BOOK
AREAS CHECKED
NO.

DATE
BY
ORIGINAL SURVEY
SURVEYED
PLOTTED
TEMPLATE
NOTE BOOK
AREAS CHECKED
NO.

MODEL: Defaulr  
FILE NAME: d:\work\84812\EB\1179-00\1179-00.dwg  
PROJECTS:\04\_68A\9\CAD\Bsal\CAD\sheetx2\sheet.dgn  
OFFICE:\DRICT\_11\ProjectS\04\_68A\9\CAD\Bsal\CAD\sheetx2\sheet.dgn



USER NAME = gavinaj	DESIGNED -	REVISED -
	DRAWN -	REVISED -
PLOT SCALE = 20.0000' / in.	CHECKED -	REVISED -
PLOT DATE = 2/5/2018	DATE -	REVISED -

**STATE OF ILLINOIS  
DEPARTMENT OF TRANSPORTATION**

**EB CROSS SECTIONS**

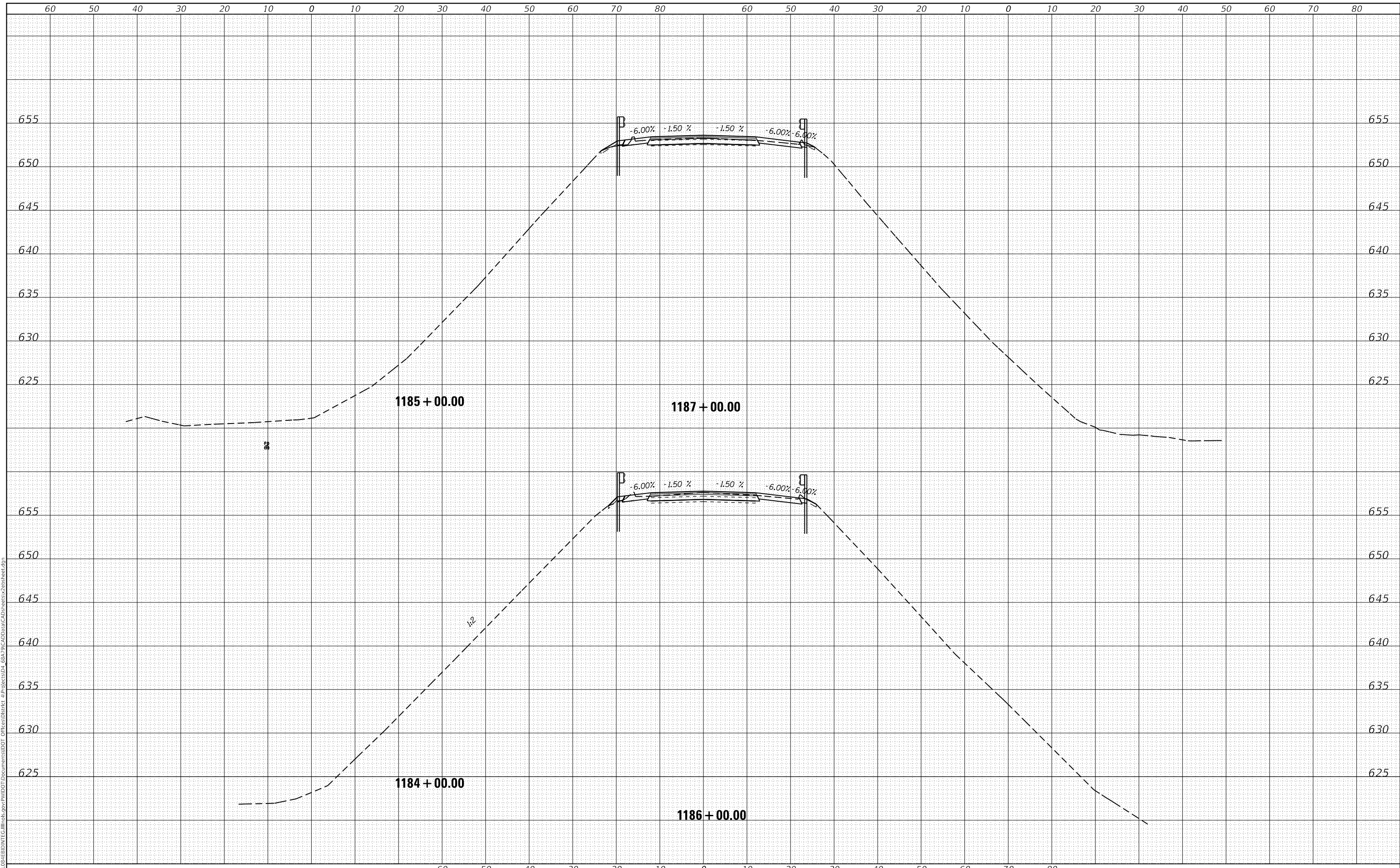
SCALE: SHEET OF SHEETS STA. 1179+00.00 TO STA. 1183+00.00

F.A.I. RTE.	SECTION	COUNTY	TOTAL SHEETS	SHEET NO.
74	(X3-16, 17; 90-15)RS-5; (57-17)RS-4	TAZEWELL/WOODFORD/MCCLEAN	504	376
FAP 702	CONTRACT NO. 68A79			
(IL 117)	ILLINOIS FED. AID PROJECT			

DATE	
BY	
FINAL SURVEY NO.	
SURVEYED	
PLOTTED	
TEMPLATE	
AREAS CHECKED	

DATE	
BY	
ORIGINAL SURVEY NO.	
SURVEYED	
PLOTTED	
TEMPLATE	
AREAS CHECKED	

MODEL: Defnair  
 FILE NAME: D:\ILLINOIS\EBID\INTC\Illinois.gov\PWIDOT\Documents\DOT Office\District 4\Projects\04\_68A\9\CAD\Drawn\CAD\sheetx2\sheet.dgn



USER NAME = gjavinaj	DESIGNED -	REVISED -
	DRAWN -	REVISED -
PLOT SCALE = 20.0000' / in.	CHECKED -	REVISED -
PLOT DATE = 2/5/2018	DATE -	REVISED -

**STATE OF ILLINOIS  
DEPARTMENT OF TRANSPORTATION**

**EB CROSS SECTIONS**

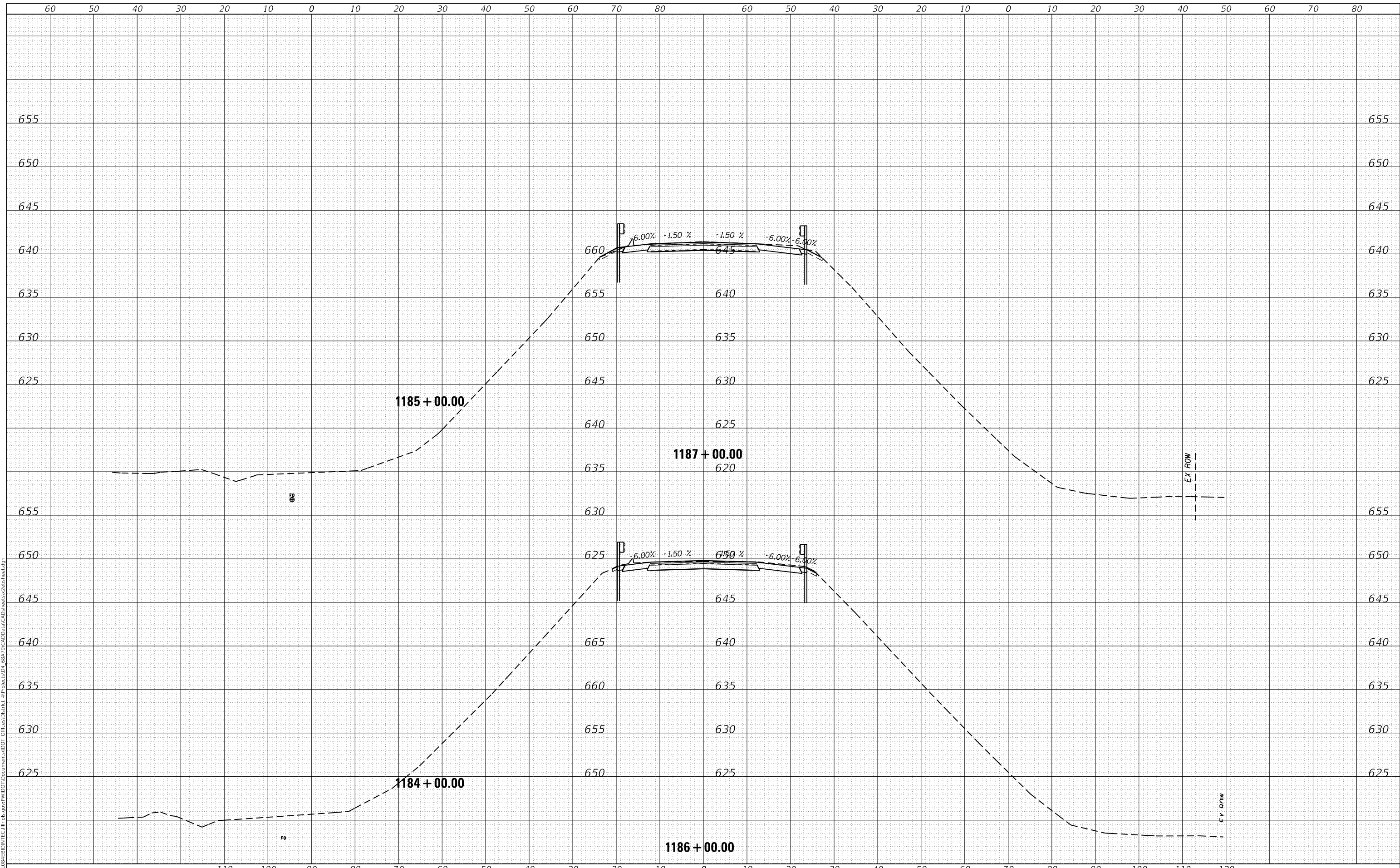
SCALE: SHEET OF SHEETS STA. 1184+00.00 TO STA. 1187+00.00

F.A.I. RTE.	SECTION	COUNTY	TOTAL SHEETS	SHEET NO.
74	(X3-16, 17, 90-15)RS-5; (57-17)RS-4	TAZEWELL/WOODFORD/ MCCLEAN	504	377
FAP 702	CONTRACT NO. 68A79			
(IL 117)	ILLINOIS FED. AID PROJECT			

DATE	
BY	
SURVEYED	
PLOTTED	
TEMPLATE	
AREAS CHECKED	
FINAL SURVEY	
NOTE BOOK	
NO.	

DATE	
BY	
SURVEYED	
PLOTTED	
TEMPLATE	
AREAS CHECKED	
ORIGINAL SURVEY	
NOTE BOOK	
NO.	

MODEL: Defaulr  
 FILE NAME: D:\u1108\EB\BID\INT\Illinois\pwp\WIDOT\Documents\DOT Office\District 4\Projects\04\_68A\9\CAD\Bsa\CAD\sheetx2\sheet.dgn



USER NAME = gavinaj	DESIGNED -	REVISED -
	DRAWN -	REVISED -
PLOT SCALE = 20.0000 ' / in.	CHECKED -	REVISED -
PLOT DATE = 2/5/2018	DATE -	REVISED -

**STATE OF ILLINOIS  
DEPARTMENT OF TRANSPORTATION**

**EB CROSS SECTIONS**

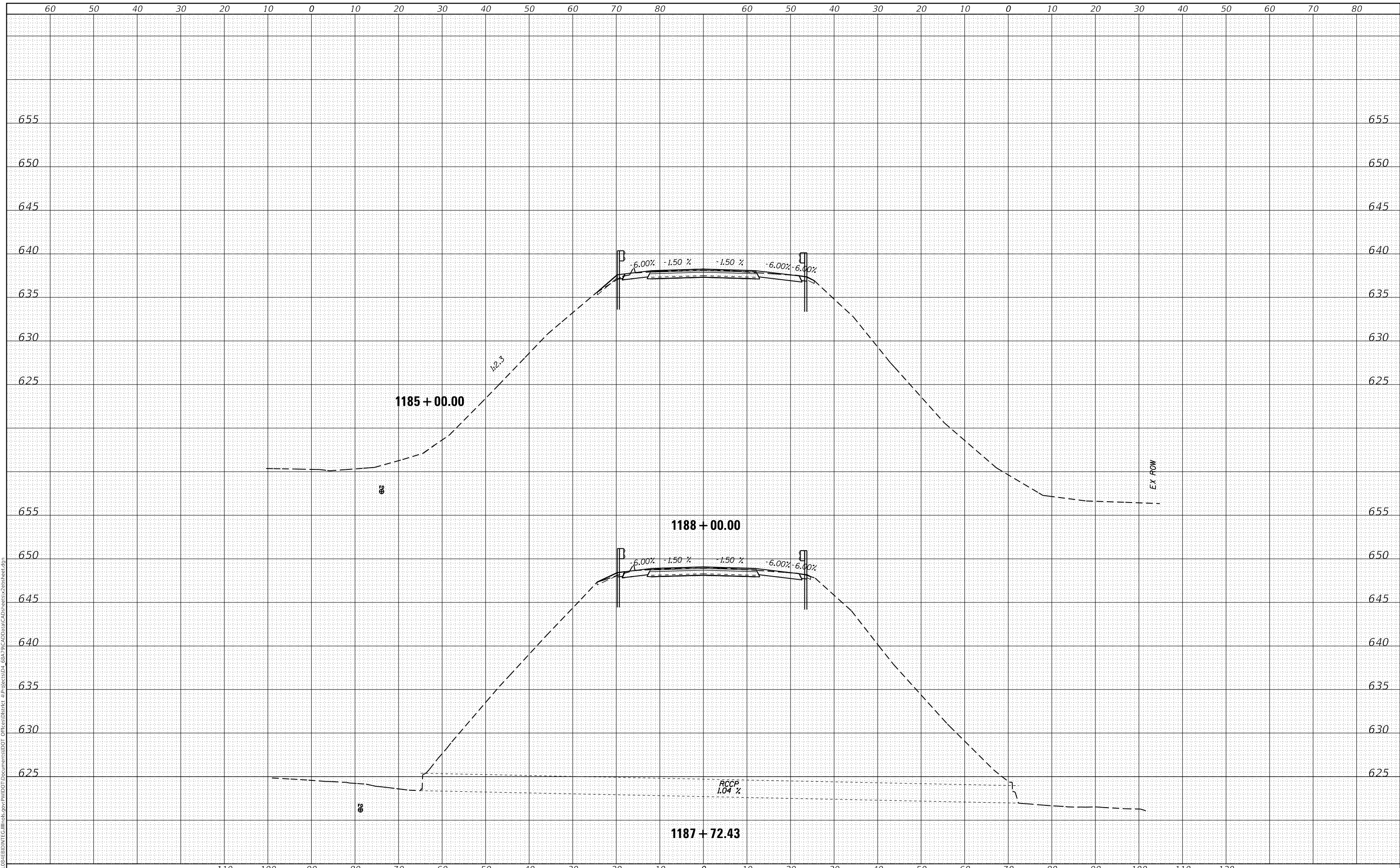
SCALE: SHEET OF SHEETS STA. 1184+00.00 TO STA. 1187+00.00

F.A.I. RTE.	SECTION	COUNTY	TOTAL SHEETS	SHEET NO.
74	(X3-16, 17, 90-15)RS-5; (57-17)RS-4	TAZEWELL/WOODFORD/ MCCLENN	504	378
FAP 702	CONTRACT NO. 68A79			
(IL 117)	ILLINOIS FED. AID PROJECT			

DATE	
BY	
SURVEYED	
PLOTTED	
TEMPLATE	
AREAS CHECKED	
FINAL SURVEY NO.	
NOTE BOOK NO.	
AREAS CHECKED	

DATE	
BY	
SURVEYED	
PLOTTED	
TEMPLATE	
AREAS CHECKED	
ORIGINAL SURVEY NO.	
NOTE BOOK NO.	
AREAS CHECKED	

MODEL: Defnair  
 FILE NAME: D:\ILLINOIS\EBID\INTC\Illinois.gov\PWIDOT\Documents\DOT Office\District 4\Projects\04\_68A\9\CAD\DrawCAD\sheetx2\sheet.dgn



USER NAME = gavinaj	DESIGNED -	REVISED -
	DRAWN -	REVISED -
PLOT SCALE = 20.0000' / in.	CHECKED -	REVISED -
PLOT DATE = 2/5/2018	DATE -	REVISED -

**STATE OF ILLINOIS  
 DEPARTMENT OF TRANSPORTATION**

**EB CROSS SECTIONS**

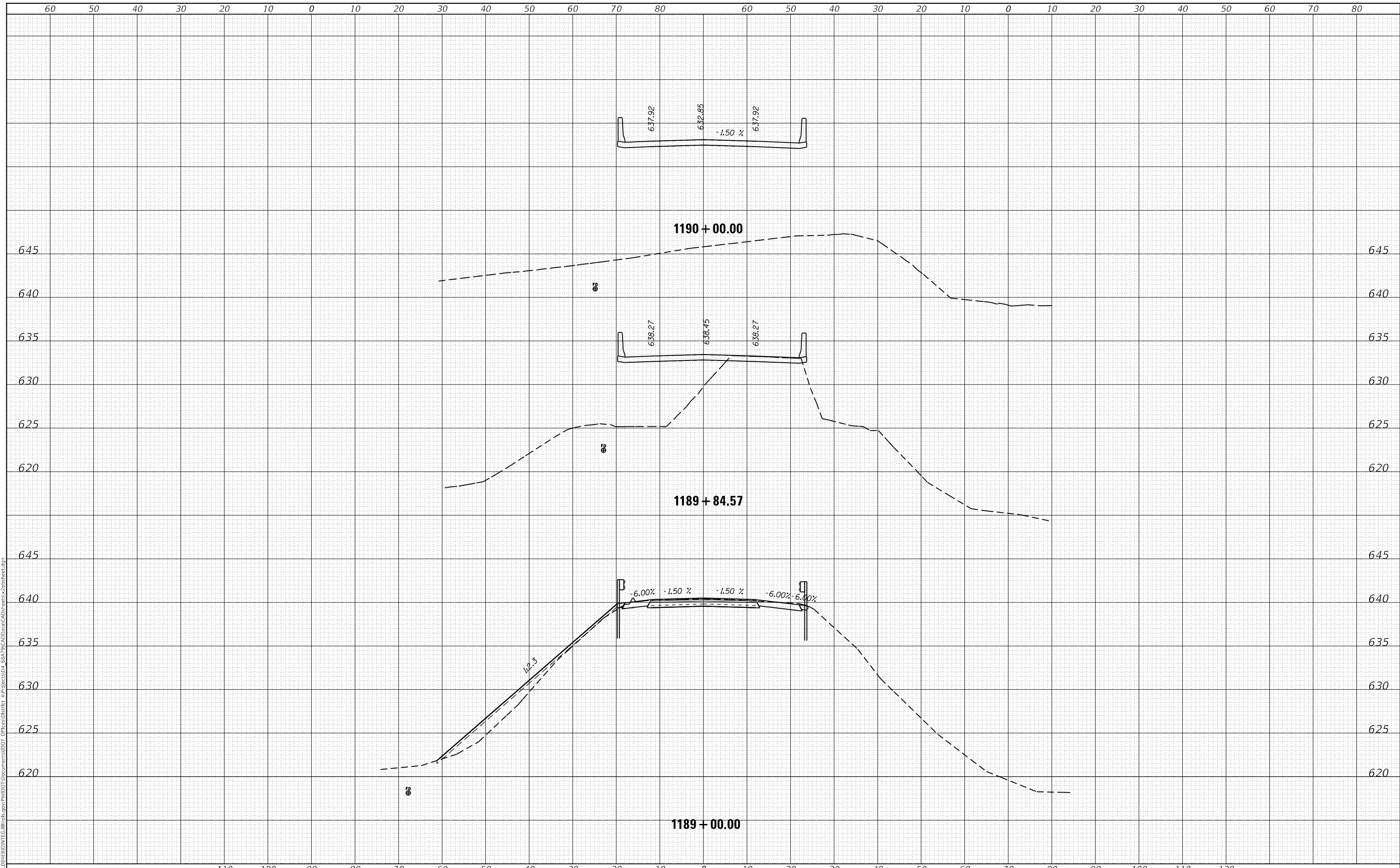
SCALE: SHEET OF SHEETS STA. 1184+00.00 TO STA. 1187+00.00

F.A.I. RTE.	SECTION	COUNTY	TOTAL SHEETS	SHEET NO.
74	(X3-16, 17, 90-15)RS-5; (57-17)RS-4	TAZEWELL/WOODFORD/ MCCLEAN	504	379
FAP 702	CONTRACT NO. 68A79			
(IL 117)	ILLINOIS FED. AID PROJECT			

DATE	
BY	
FINAL SURVEY	SURVEYED
NOTE BOOK	PLOTTED
NO.	TEMPLATE
	AREAS CHECKED
	AREAS CHECKED

DATE	
BY	
ORIGINAL SURVEY	SURVEYED
NOTE BOOK	PLOTTED
NO.	TEMPLATE
	AREAS CHECKED
	AREAS CHECKED

MODEL: Defnair  
 FILE NAME: D:\ILLINOIS\EB\BID\INT\Illinois.gov\PWIDOT\Documents\DOT Office\District 4\Projects\04\_68A\9\CAD\Bsal\CAD\sheetx2ebhsheet.dgn



USER NAME = gavinaj	DESIGNED -	REVISED -
	DRAWN -	REVISED -
PLOT SCALE = 20.0000' / in.	CHECKED -	REVISED -
PLOT DATE = 2/5/2018	DATE -	REVISED -

**STATE OF ILLINOIS  
DEPARTMENT OF TRANSPORTATION**

**EB CROSS SECTIONS**

SCALE: SHEET OF SHEETS STA. 1187+72.43 TO STA. 1190+00.00

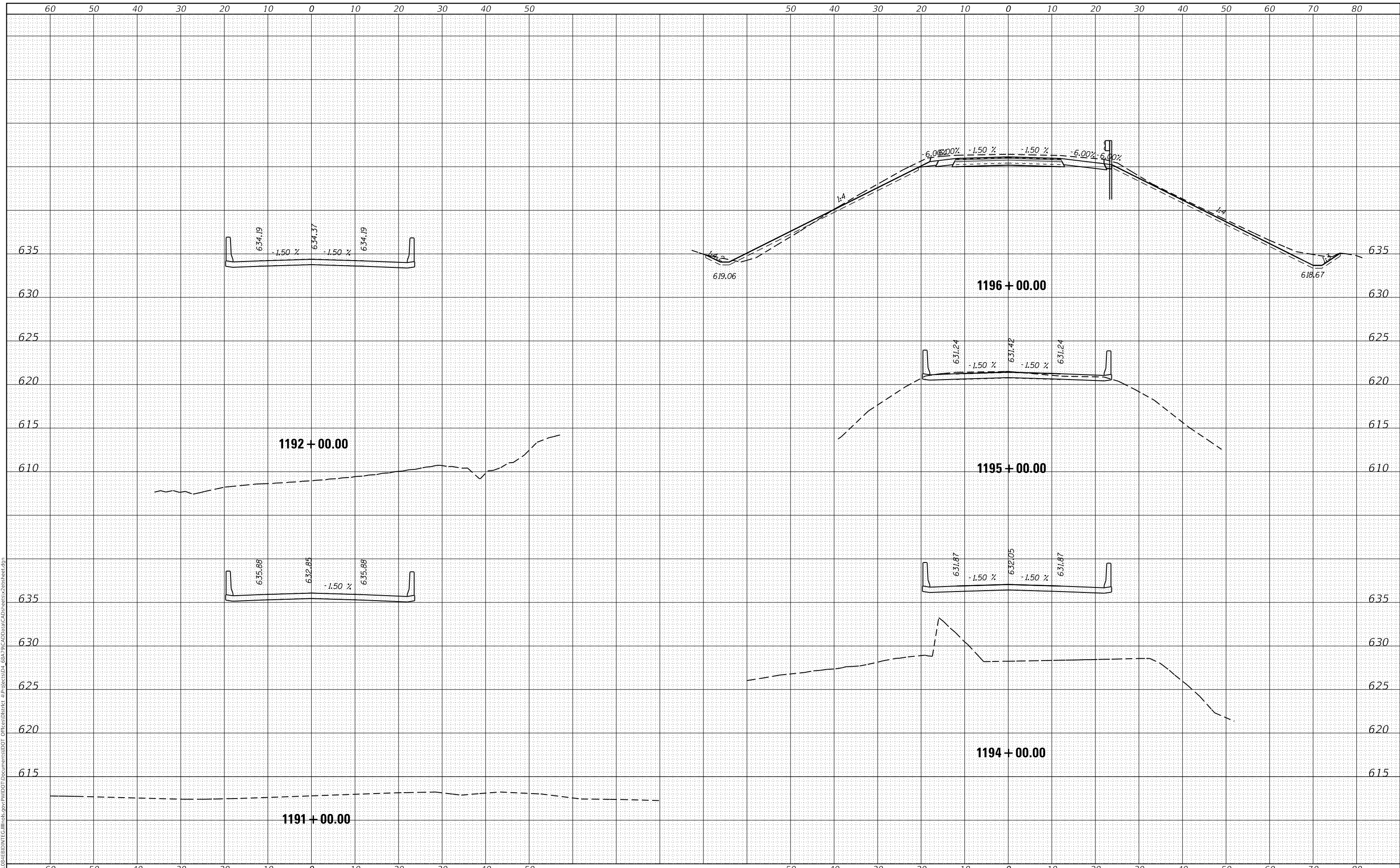
F.A.I. RTE.	SECTION	COUNTY	TOTAL SHEETS	SHEET NO.
74	(X3-16, 17, 90-15)RS-5; (57-17)RS-4	TAZEWELL/WOODFORD/ MCCLEAN	504	380
FAP 702	CONTRACT NO. 68A79			
(IL 117)	ILLINOIS FED. AID PROJECT			



DATE	
BY	
SURVEYED	
PLOTTED	
TEMPLATE	
AREAS CHECKED	
FINAL SURVEY	
NOTE BOOK	
NO.	

DATE	
BY	
SURVEYED	
PLOTTED	
TEMPLATE	
AREAS CHECKED	
ORIGINAL SURVEY	
NOTE BOOK	
NO.	

MODEL: Defnair  
 FILE NAME: D:\11108\EB\BID\INT\Ca Illinois\pwp\DOT Documents\DOT Office\District 4\Projects\04\_68A\9\CAD\DrawCAD\sheetx2\sheet.dgn



USER NAME = gavinaj	DESIGNED -	REVISED -
	DRAWN -	REVISED -
PLOT SCALE = 20.0000' / in.	CHECKED -	REVISED -
PLOT DATE = 2/5/2018	DATE -	REVISED -

STATE OF ILLINOIS  
 DEPARTMENT OF TRANSPORTATION

EB CROSS SECTIONS

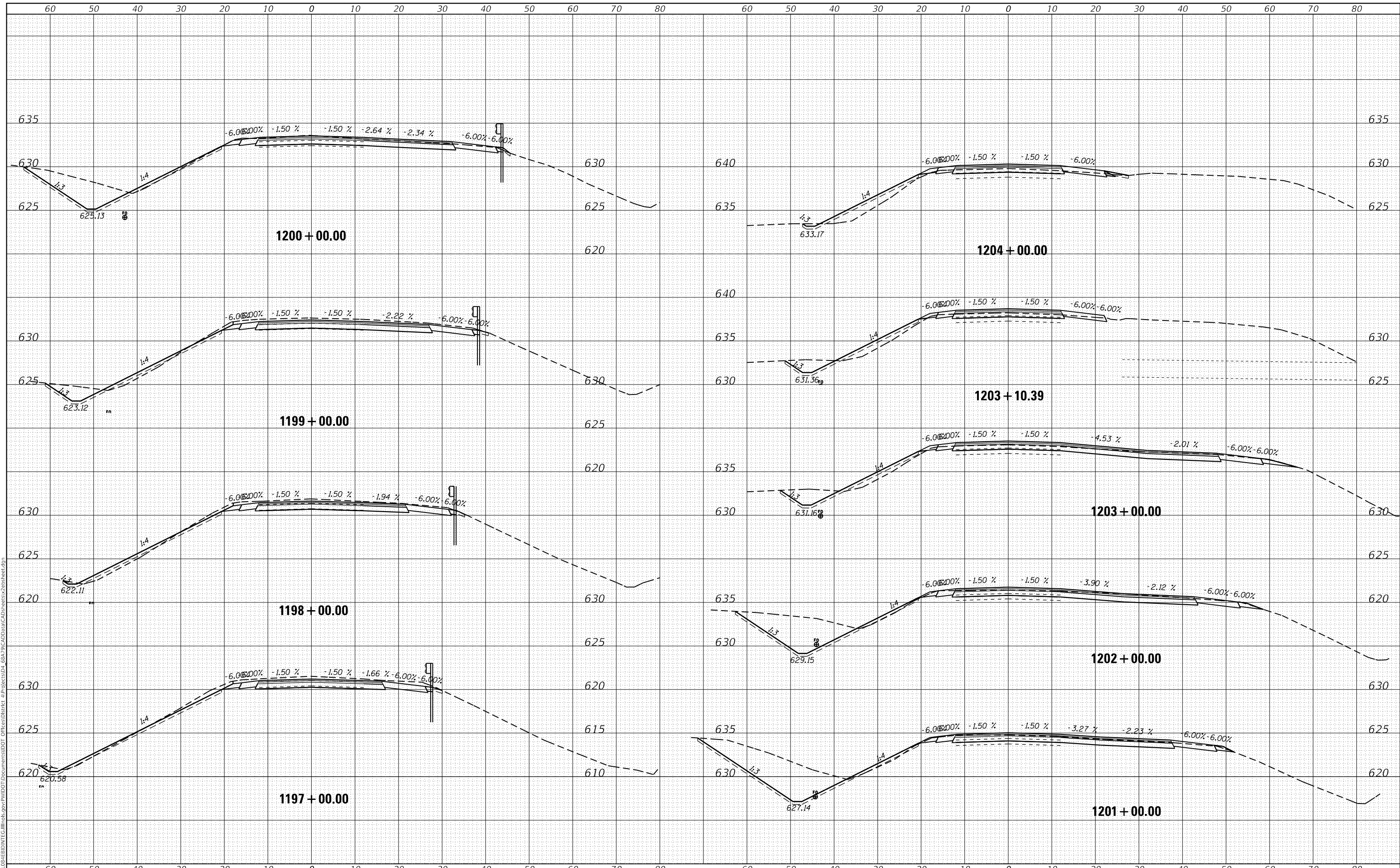
SCALE: SHEET OF SHEETS STA. 1191+00.00 TO STA. 1196+00.00

F.A.I. RTE.	SECTION	COUNTY	TOTAL SHEETS	SHEET NO.
74	(X3-16, 17, 90-15)RS-5; (57-17)RS-4	TAZEWELL/WOODFORD/ MCCLEAN	504	381
FAP 702	CONTRACT NO. 68A79			
(IL 117)	ILLINOIS FED. AID PROJECT			

DATE	
BY	
SURVEYED	
PLOTTED	
TEMPLATE	
AREAS CHECKED	
FINAL SURVEY	
NOTE BOOK	
NO.	

DATE	
BY	
SURVEYED	
PLOTTED	
TEMPLATE	
AREAS CHECKED	
ORIGINAL SURVEY	
NOTE BOOK	
NO.	

MODEL: Defnair  
 FILE NAME: dxwlll\g8\EB\BID\NTC\Illinois\pwp\WDDT\Documents\1197\1197.dwg  
 PROJECT: 68A79\CAD\Baa\CAD\sheetx2\sheet.dgn



USER NAME = gavinaj	DESIGNED -	REVISED -
	DRAWN -	REVISED -
PLOT SCALE = 20.0000' / in.	CHECKED -	REVISED -
PLOT DATE = 2/5/2018	DATE -	REVISED -

**STATE OF ILLINOIS  
DEPARTMENT OF TRANSPORTATION**

**EB CROSS SECTIONS**

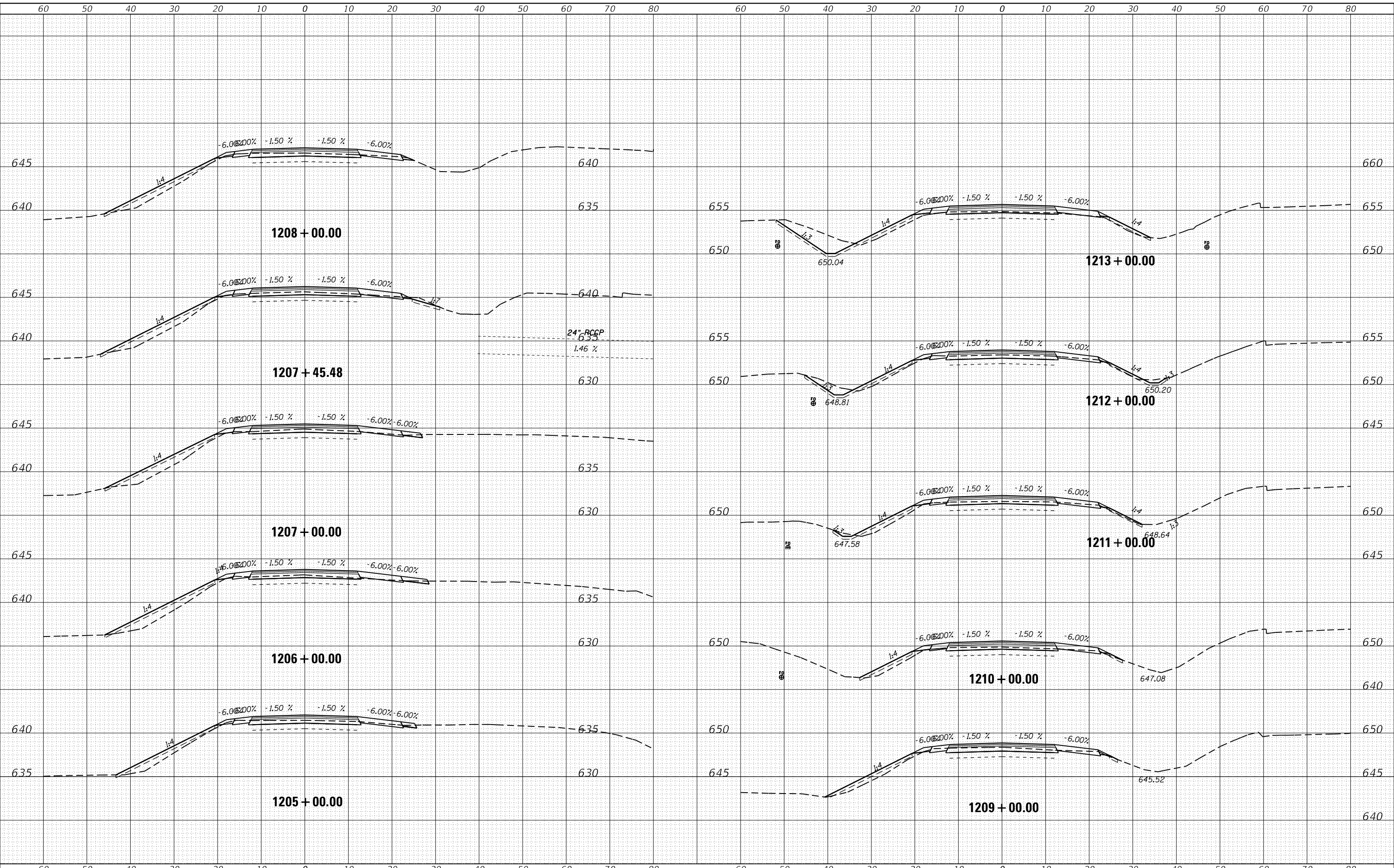
SCALE: SHEET OF SHEETS STA. 1197+00.00 TO STA. 1204+00.00

F.A.I. RTE. 74	SECTION (X3-16, 17, 90-15)RS-5; (57-17)RS-4	COUNTY TAZEWELL/WOODFORD/MCCLELLAN	TOTAL SHEETS 504	SHEET NO. 382
FAP 702 (IL 117)	CONTRACT NO. 68A79			
ILLINOIS FED. AID PROJECT				

DATE	
BY	
SURVEYED	
PLOTTED	
TEMPLATE	
AREAS CHECKED	
FINAL SURVEY	
NOTE BOOK	
NO.	

DATE	
BY	
SURVEYED	
PLOTTED	
TEMPLATE	
AREAS CHECKED	
ORIGINAL SURVEY	
NOTE BOOK	
NO.	

MODEL: Defn.rvt  
FILE NAME: D:\Illinois\pav\DOT\Documents\1205\1205.dwg  
PROJECT: 68A79\CAD\Drawn\CAD\Sheet\EB Cross Sections.dwg



USER NAME = gavinaj	DESIGNED -	REVISED -
	DRAWN -	REVISED -
PLOT SCALE = 20.0000' / in.	CHECKED -	REVISED -
PLOT DATE = 2/5/2018	DATE -	REVISED -

**STATE OF ILLINOIS  
DEPARTMENT OF TRANSPORTATION**

**EB CROSS SECTIONS**

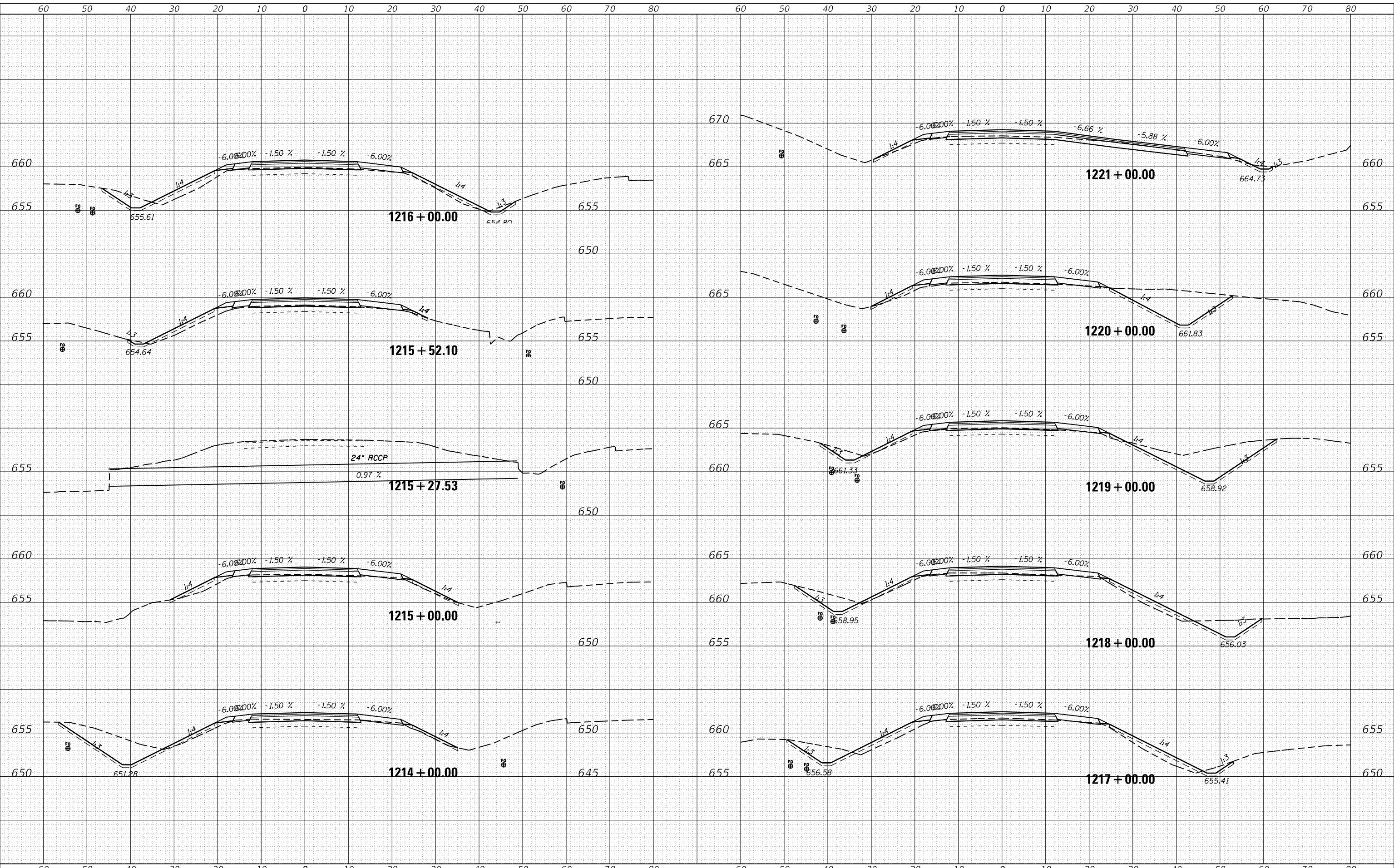
SCALE: SHEET OF SHEETS STA. 1205+00.00 TO STA. 1213+00.00

F.A.I. RTE.	SECTION	COUNTY	TOTAL SHEETS	SHEET NO.
74	(X3-16, 17, 90-15)RS-5; (57-17)RS-4	TAZEWELL/WOODFORD/ MCCLEAN	504	383
FAP 702	CONTRACT NO. 68A79			
(IL 117)	ILLINOIS FED. AID PROJECT			

DATE	
BY	
FINAL SURVEY	SURVEYED
NOTE BOOK	PLOTTED
NO.	TEMPLATE
	AREAS CHECKED
	AREAS CHECKED

DATE	
BY	
ORIGINAL SURVEY	SURVEYED
NOTE BOOK	PLOTTED
NO.	TEMPLATE
	AREAS CHECKED
	AREAS CHECKED

MODEL: Defn.rvt  
FILE NAME: D:\work\EB\EB1217\EB1217.dwg  
PROJECT: EB CROSS SECTIONS  
DATE: 2/5/2018



USER NAME = gavinaj	DESIGNED -	REVISED -
	DRAWN -	REVISED -
PLOT SCALE = 20.0000' / in.	CHECKED -	REVISED -
PLOT DATE = 2/5/2018	DATE -	REVISED -

**STATE OF ILLINOIS  
DEPARTMENT OF TRANSPORTATION**

**EB CROSS SECTIONS**

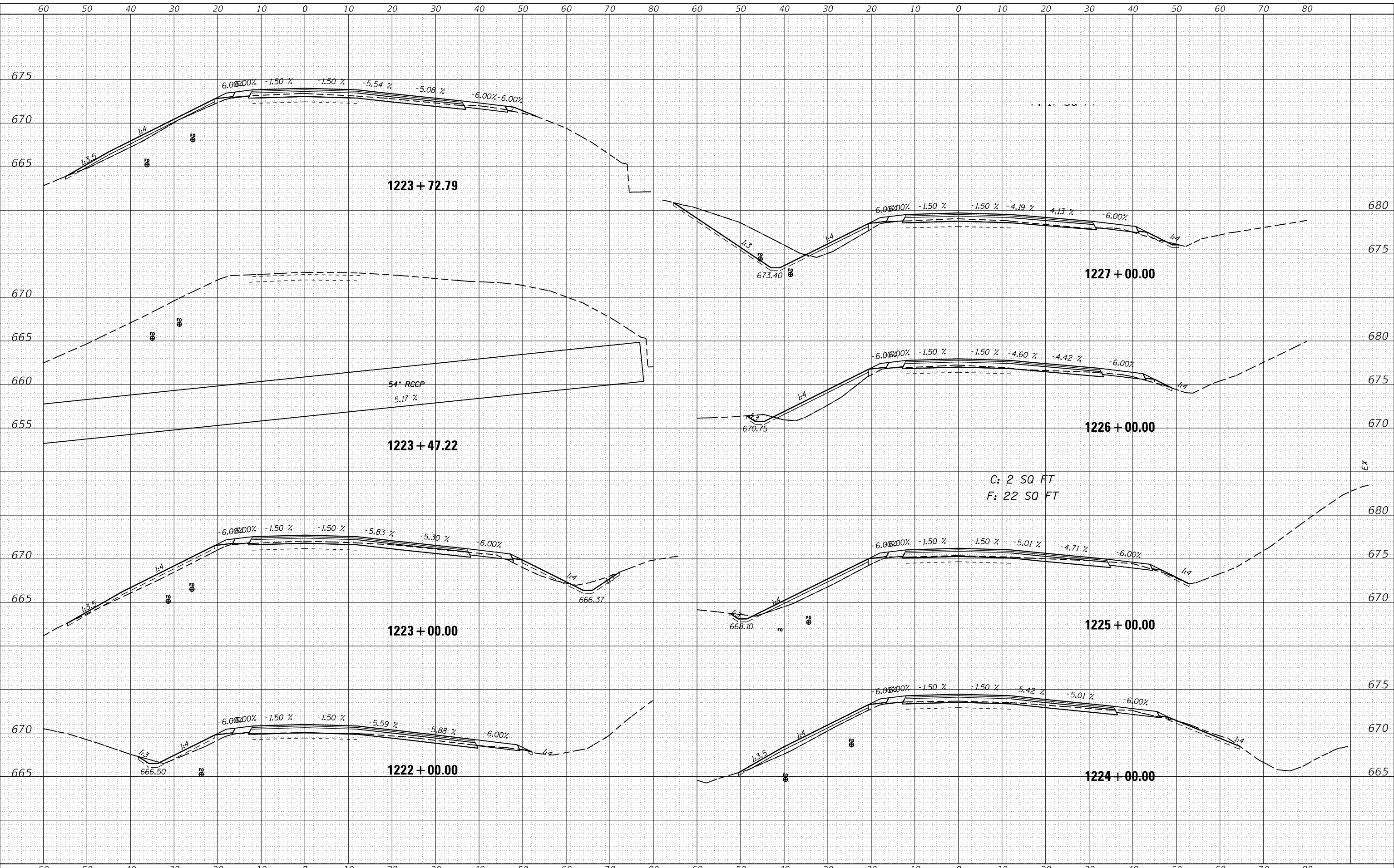
SCALE: SHEET OF SHEETS STA. 1214+00.00 TO STA. 1221+00.00

F.A.I. RTE.	SECTION	COUNTY	TOTAL SHEETS	SHEET NO.
74	(X3-16, 17, 90-15)RS-5; (57-17)RS-4	TAZEWELL/WOODFORD/ MCCLELLAN	504	384
FAP 702	CONTRACT NO. 68A79			
(IL 117)	ILLINOIS FED. AID PROJECT			

DATE	
BY	
FINAL SURVEY	SURVEYED
NOTE BOOK	PLOTTED
NO.	TEMPLATE
	AREAS CHECKED
	AREAS CHECKED

DATE	
BY	
ORIGINAL SURVEY	SURVEYED
NOTE BOOK	PLOTTED
NO.	TEMPLATE
	AREAS CHECKED
	AREAS CHECKED

MODEL: Defnair  
 FILE NAME: d:\work\EB\EB\INT\CA\Illinois\pwp\WIDOT\Documents\DOT Office\District 4\Projects\04\_68A\9\CA\Drawn\CA\Drawn\EB\EB\EB.dgn



C: 2 SQ FT  
 F: 22 SQ FT

USER NAME = gavinaj	DESIGNED -	REVISED -
	DRAWN -	REVISED -
PLOT SCALE = 20.0000' / in.	CHECKED -	REVISED -
PLOT DATE = 2/5/2018	DATE -	REVISED -

STATE OF ILLINOIS  
 DEPARTMENT OF TRANSPORTATION

EB CROSS SECTIONS

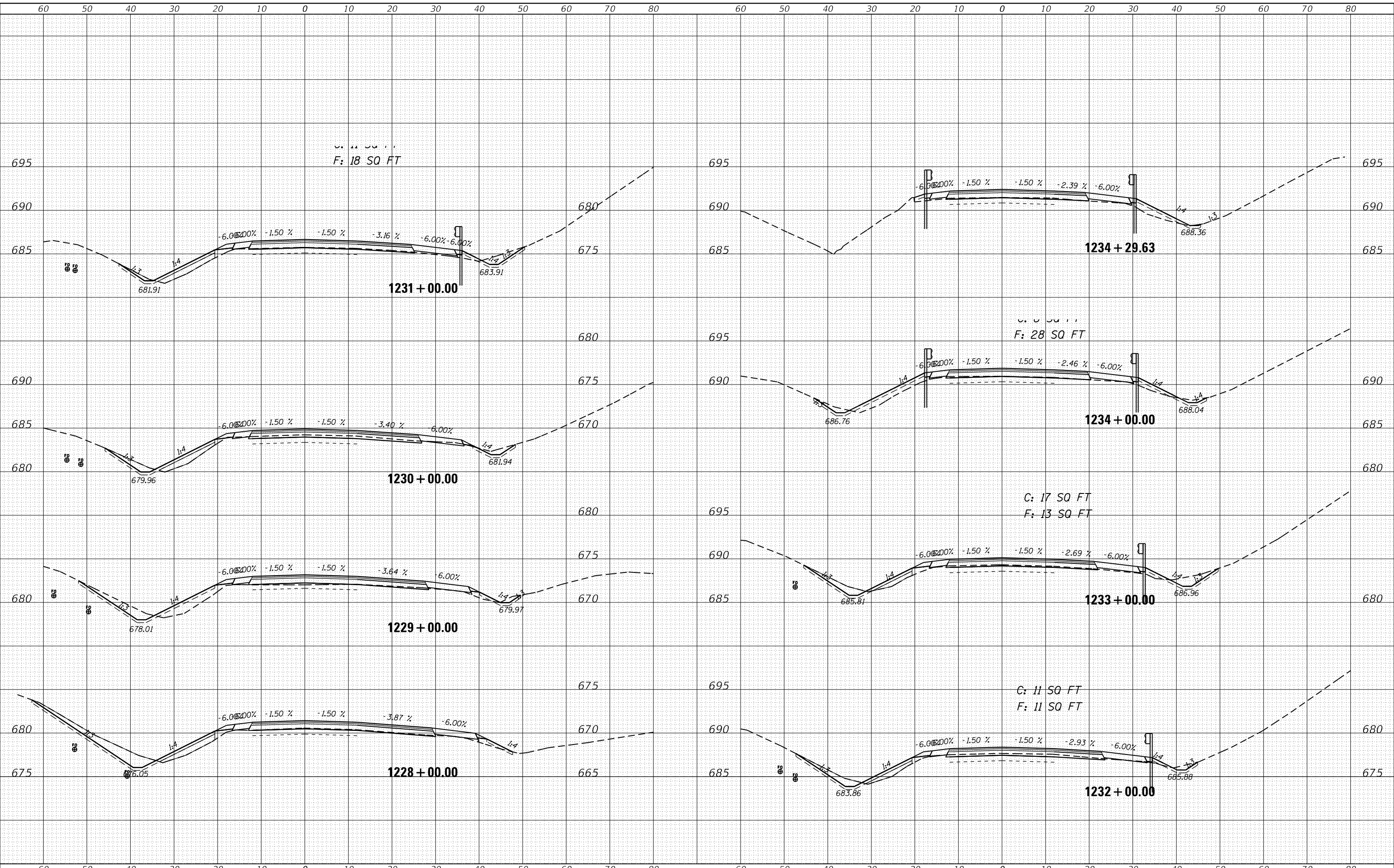
SCALE: SHEET OF SHEETS STA. 1222+00.00 TO STA. 1227+00.00

F.A.I. RTE. 74	SECTION (X3-16, 17, 90-15)RS-5; (57-17)RS-4	COUNTY TAZEWELL/WOODFORD/MCCLELLAN	TOTAL SHEETS 504	SHEET NO. 385
FAP 702 (IL 117)	CONTRACT NO. 68A79			
ILLINOIS FED. AID PROJECT				

DATE	
BY	
SURVEYED	
PLOTTED	
TEMPLATE	
AREAS CHECKED	
FINAL SURVEY	
NOTE BOOK	
NO.	

DATE	
BY	
SURVEYED	
PLOTTED	
TEMPLATE	
AREAS CHECKED	
ORIGINAL SURVEY	
NOTE BOOK	
NO.	

MODEL: Defnair  
 FILE NAME: dxwlll\g8\EBID\INT\Ca Illinois\pwp\PWIDOT\Documents\DOT Office\District 4\Projects\04\_68A\9\CAD\BentCAD\sheetx2\sheet.dgn



USER NAME = gavinaj	DESIGNED -	REVISED -
	DRAWN -	REVISED -
PLOT SCALE = 20.0000' / in.	CHECKED -	REVISED -
PLOT DATE = 2/5/2018	DATE -	REVISED -

STATE OF ILLINOIS  
 DEPARTMENT OF TRANSPORTATION

EB CROSS SECTIONS

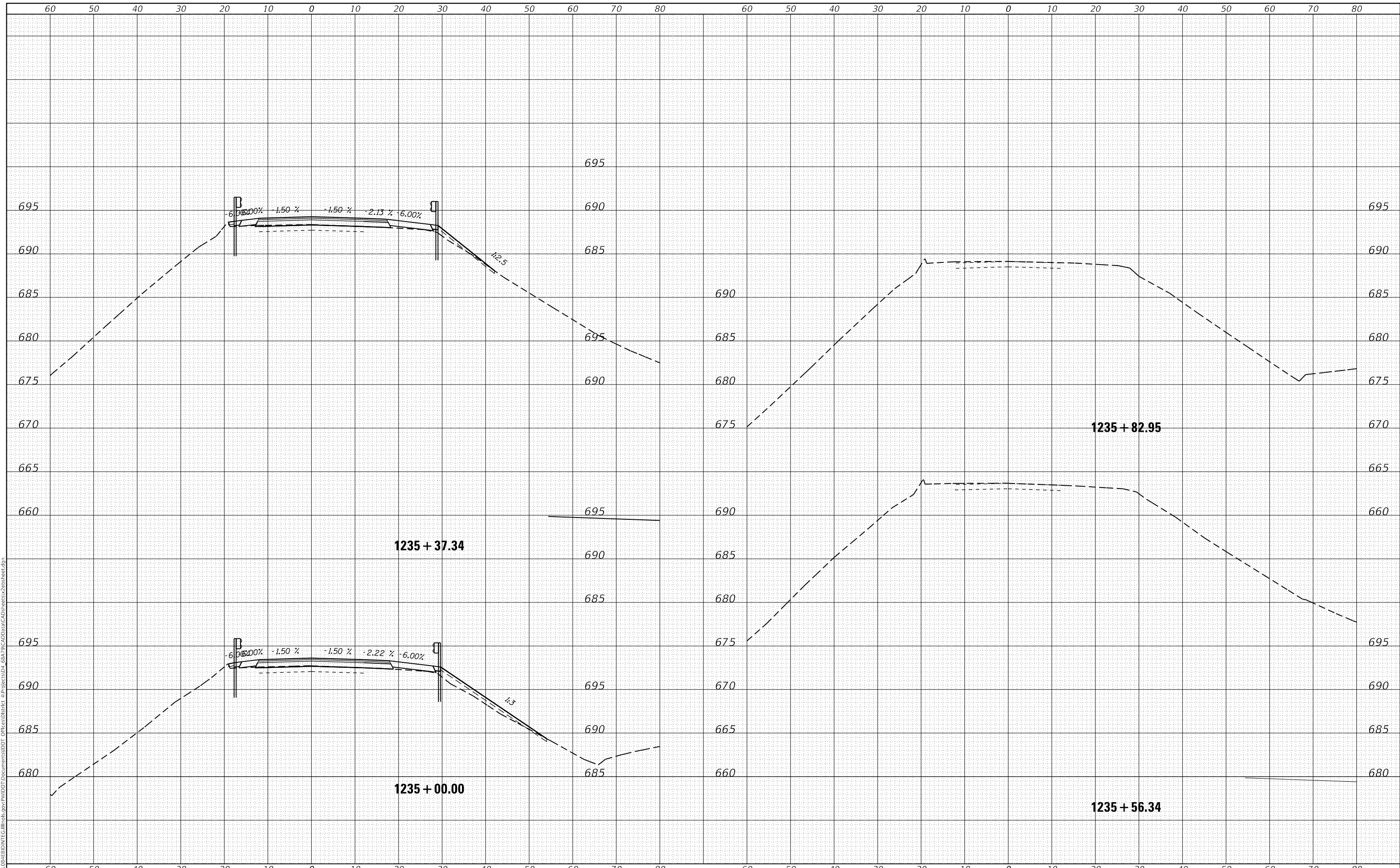
SCALE: SHEET OF SHEETS STA. 1228+00.00 TO STA. 1234+29.63

F.A.I. RTE.	SECTION	COUNTY	TOTAL SHEETS	SHEET NO.
74	(X3-16, 17, 90-15)RS-5; (57-17)RS-4	TAZEWELL/WOODFORD/MCCLELLAN	504	386
FAP 702	CONTRACT NO. 68A79			
(IL 117)	ILLINOIS FED. AID PROJECT			

DATE	
BY	
SURVEYED	
PLOTTED	
TEMPLATE	
AREAS CHECKED	
FINAL SURVEY NOTE BOOK NO.	

DATE	
BY	
SURVEYED	
PLOTTED	
TEMPLATE	
AREAS CHECKED	
ORIGINAL SURVEY NOTE BOOK NO.	

MODEL: Defnair  
 FILE NAME: \\s:\illinois\BID\INT\Illinois\pwp\WIDOT\Documents\DOT Offices\District 4\Projects\04\_68A\9\CAD\Drawn\CAD\sheetx2\sheet.dgn



USER NAME = gavinaj	DESIGNED -	REVISED -
	DRAWN -	REVISED -
PLOT SCALE = 20.0000' / in.	CHECKED -	REVISED -
PLOT DATE = 2/5/2018	DATE -	REVISED -

STATE OF ILLINOIS  
 DEPARTMENT OF TRANSPORTATION

EB CROSS SECTIONS

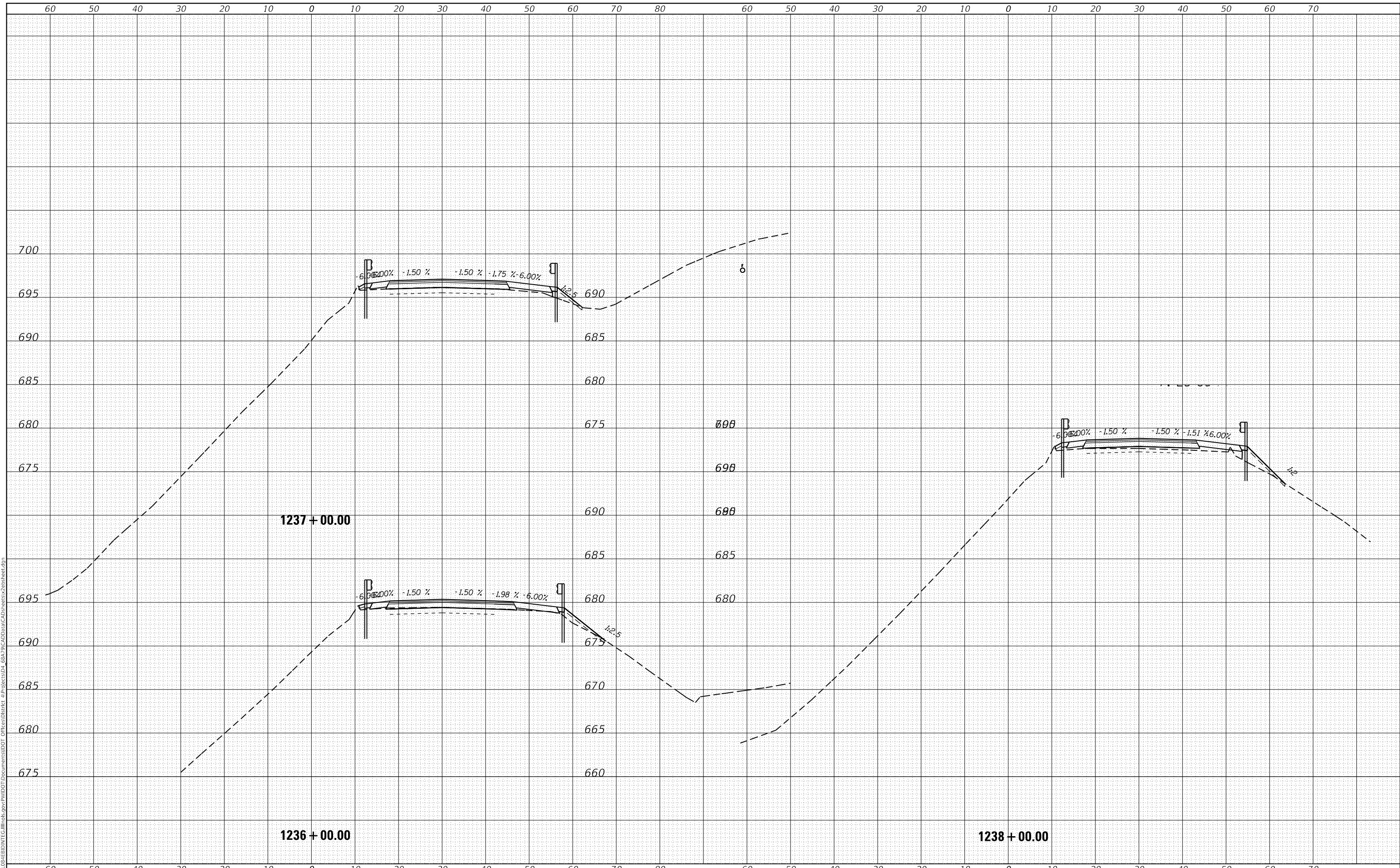
SCALE: SHEET OF SHEETS STA. 1235+00.00 TO STA. 1235+82.95

F.A.I. RTE.	SECTION	COUNTY	TOTAL SHEETS	SHEET NO.
74	(X3-16, 17, 90-15)RS-5; (57-17)RS-4	TAZEWELL/WOODFORD/ MCCLEAN	504	387
FAP 702	CONTRACT NO. 68A79			
(IL 117)	ILLINOIS FED. AID PROJECT			

DATE	
BY	
SURVEYED	
PLOTTED	
TEMPLATE	
AREAS CHECKED	
FINAL SURVEY NO.	
NOTE BOOK NO.	
AREAS CHECKED	

DATE	
BY	
SURVEYED	
PLOTTED	
TEMPLATE	
AREAS CHECKED	
ORIGINAL SURVEY NO.	
NOTE BOOK NO.	
AREAS CHECKED	

MODEL: Defnair  
 FILE NAME: D:\ILLINOIS\EBID\NTC\Illinois.gov\PWIDOT\Documents\DOT Office\District 4\Projects\04\_68A\9\CAD\Baa\CAD\sheetx2\sheet.dgn



USER NAME = gavinaj	DESIGNED -	REVISED -
	DRAWN -	REVISED -
PLOT SCALE = 20.0000' / in.	CHECKED -	REVISED -
PLOT DATE = 2/5/2018	DATE -	REVISED -

STATE OF ILLINOIS  
 DEPARTMENT OF TRANSPORTATION

EB CROSS SECTIONS

SCALE: SHEET OF SHEETS STA. 1236+00.00 TO STA. 1238+13.77

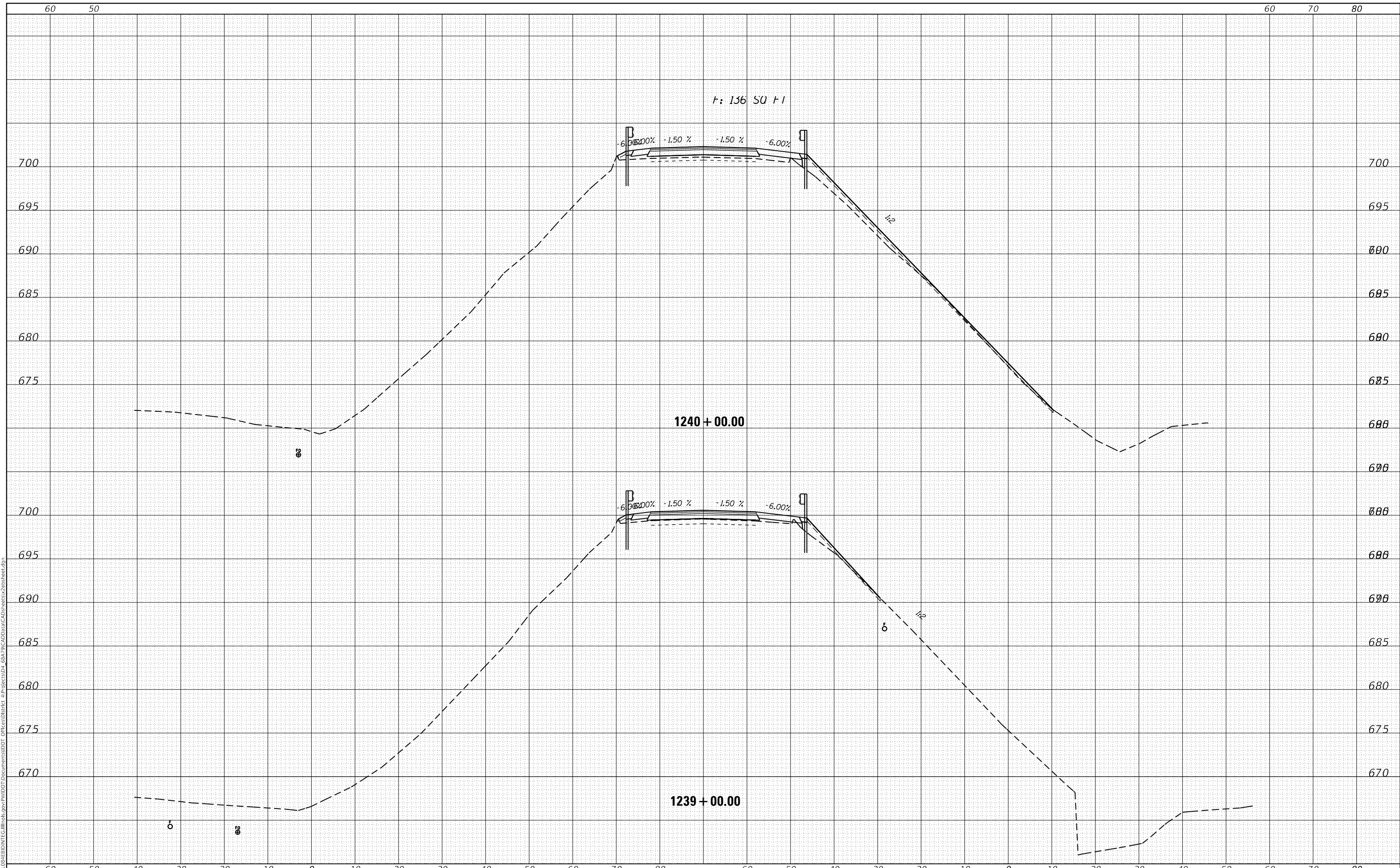
F.A.I. RTE.	SECTION	COUNTY	TOTAL SHEETS	SHEET NO.
74	(X3-16, 17, 90-15)RS-5; (57-17)RS-4	TAZEWELL/WOODFORD/ MCCLELLAN	504	388
FAP 702	CONTRACT NO. 68A79			
(IL 117)	ILLINOIS FED. AID PROJECT			



DATE	
BY	
SURVEYED	
PLOTTED	
TEMPLATE	
AREAS CHECKED	
FINAL SURVEY NO.	
NOTE BOOK NO.	
AREAS CHECKED	

DATE	
BY	
SURVEYED	
PLOTTED	
TEMPLATE	
AREAS CHECKED	
ORIGINAL SURVEY NO.	
NOTE BOOK NO.	
AREAS CHECKED	

MODEL: Defnair  
 FILE NAME: p:\1111\816\BID\INT\ILLINOIS\pov\PWIDOT\Documents\DOT Office\District 4\Projects\04\_68A\9\CAD\Draw\CAD\sheet\EB\EB1.dgn



USER NAME = gavinaj	DESIGNED -	REVISED -
	DRAWN -	REVISED -
PLOT SCALE = 20.0000 ' / in.	CHECKED -	REVISED -
PLOT DATE = 2/5/2018	DATE -	REVISED -

STATE OF ILLINOIS  
 DEPARTMENT OF TRANSPORTATION

EB CROSS SECTIONS

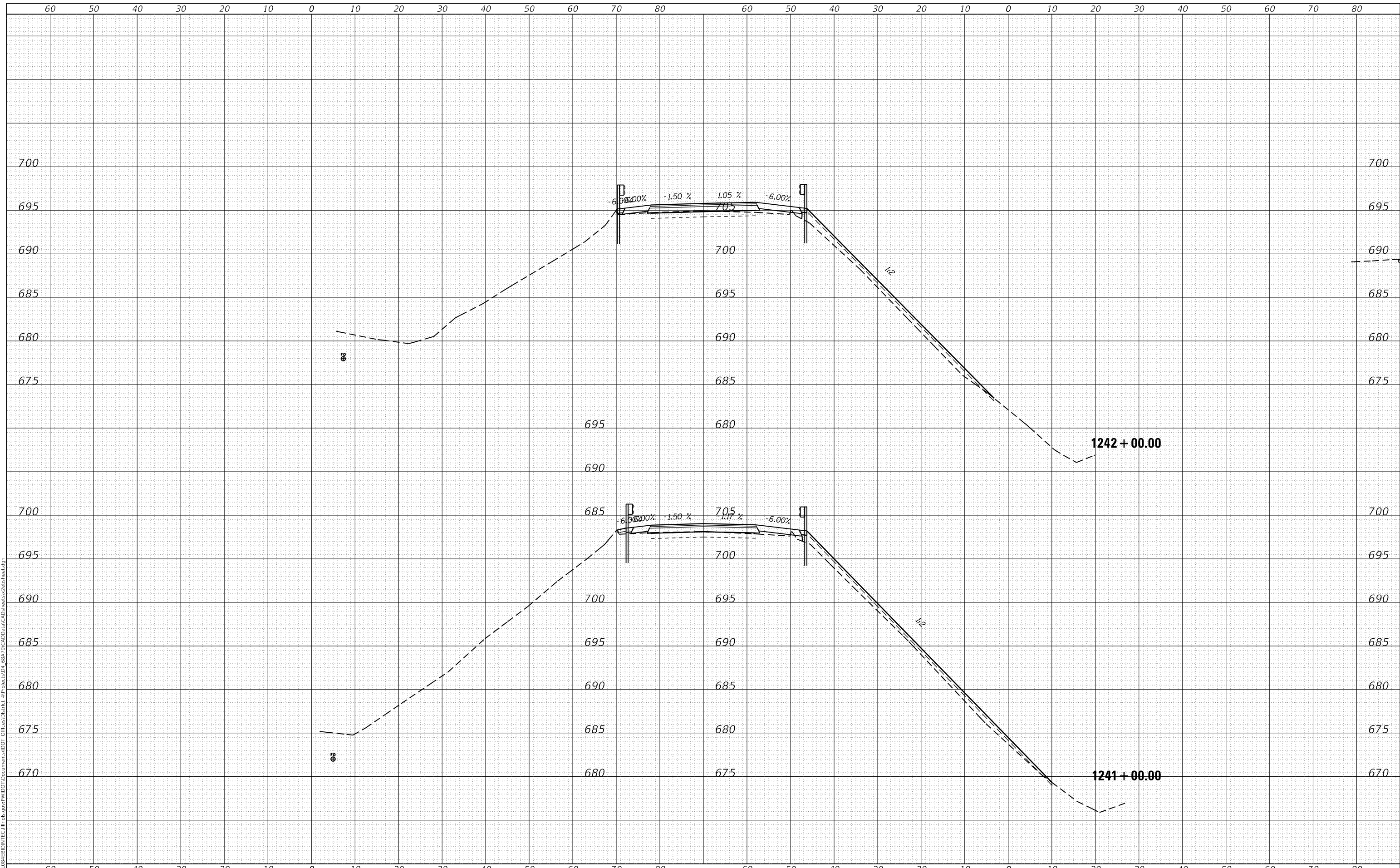
SCALE: SHEET OF SHEETS STA. 1239+00.00 TO STA. 1242+00.00

F.A.I. RTE.	SECTION	COUNTY	TOTAL SHEETS	SHEET NO.
74	(X3-16, 17, 90-15)RS-5; (57-17)RS-4	TAZEWELL/WOODFORD/ MCCLEAY	504	389
FAP 702	CONTRACT NO. 68A79			
(IL 117)	ILLINOIS FED. AID PROJECT			

DATE	
BY	
SURVEYED	
PLOTTED	
TEMPLATE	
AREAS CHECKED	
FINAL SURVEY NO.	
NOTE BOOK NO.	
AREAS CHECKED	

DATE	
BY	
SURVEYED	
PLOTTED	
TEMPLATE	
AREAS CHECKED	
ORIGINAL SURVEY NO.	
NOTE BOOK NO.	
AREAS CHECKED	

MODEL: Defnair  
 FILE NAME: D:\11108\EB\BID\INT\Ca Illinois\pwp\PWIDOT\Documents\DOT Office\District 4\Projects\04\_68A\9\CAD\Draw\CAD\sheetx2ebhset.dgn



USER NAME = gavinaj	DESIGNED -	REVISED -
	DRAWN -	REVISED -
PLOT SCALE = 20.0000 ' / in.	CHECKED -	REVISED -
PLOT DATE = 2/5/2018	DATE -	REVISED -

**STATE OF ILLINOIS  
DEPARTMENT OF TRANSPORTATION**

**EB CROSS SECTIONS**

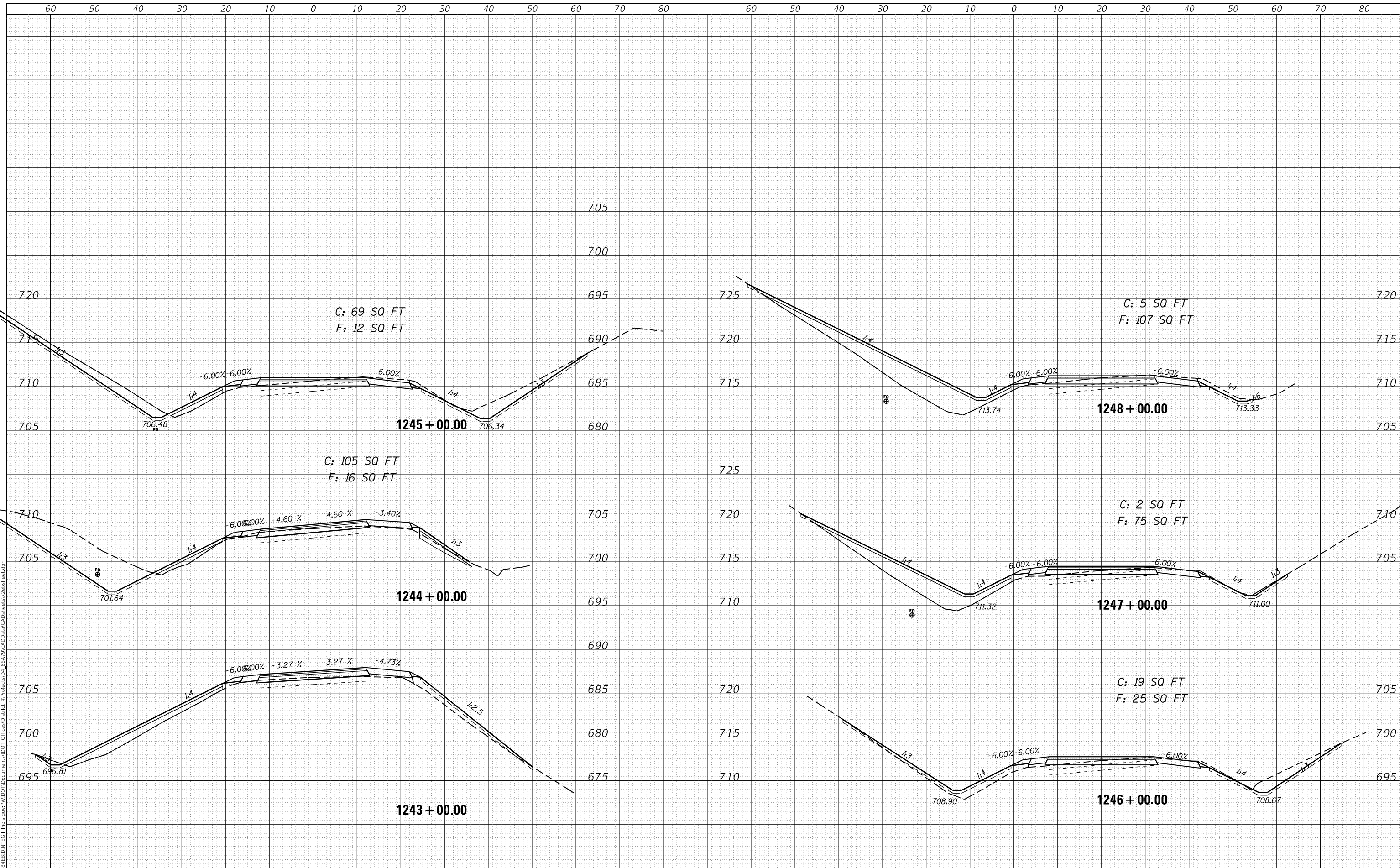
SCALE: SHEET OF SHEETS STA. 1239+00.00 TO STA. 1242+00.00

F.A.I. RTE.	SECTION	COUNTY	TOTAL SHEETS	SHEET NO.
74	(X3-16, 17, 90-15)RS-5; (57-17)RS-4	TAZEWELL/WOODFORD/ MCCLEAN	504	390
FAP 702	CONTRACT NO. 68A79			
(IL 117)	ILLINOIS FED. AID PROJECT			

DATE	
BY	
FINAL SURVEY PLOTTED	
NOTE BOOK	
NO.	
AREAS CHECKED	

DATE	
BY	
ORIGINAL SURVEY PLOTTED	
NOTE BOOK	
NO.	
AREAS CHECKED	

MODEL: Defnair  
 FILE NAME: D:\ILLINOIS\EBID\INT\Ca Illinois\pwp\WDDT Documents\DOT Office\District 4\Projects\04\_68A\9\CAD\Draw\CAD\sheetx2\sheet.dgn



USER NAME = gavinaj	DESIGNED -	REVISED -
PLOT SCALE = 20.0000' / in.	DRAWN -	REVISED -
PLOT DATE = 2/5/2018	CHECKED -	REVISED -
	DATE -	REVISED -

STATE OF ILLINOIS  
 DEPARTMENT OF TRANSPORTATION

EB CROSS SECTIONS

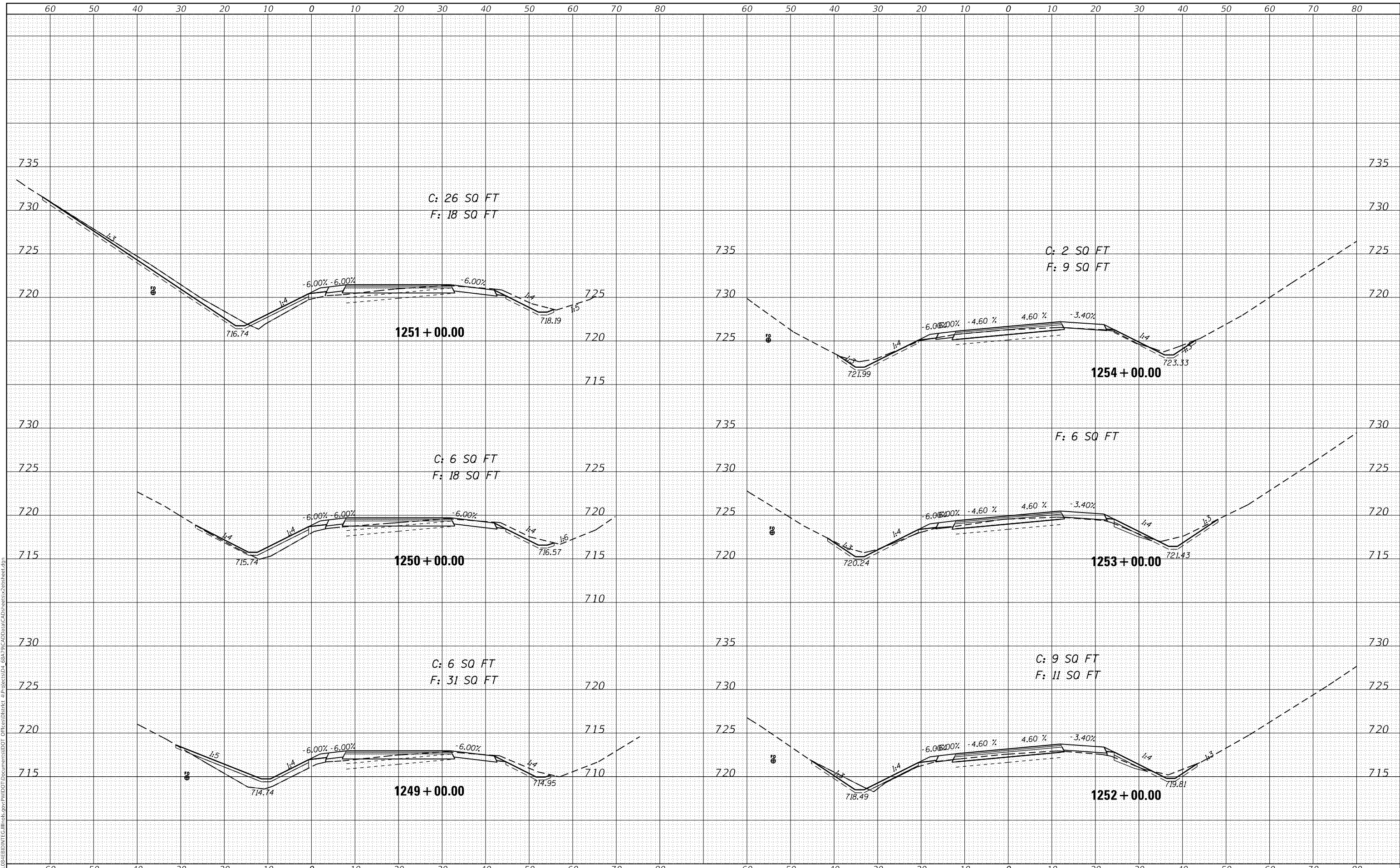
SCALE: SHEET OF SHEETS STA. 1243+00.00 TO STA. 1248+00.00

F.A.I. RTE. 74	SECTION (X3-16, 17, 90-15)RS-5; (57-17)RS-4	COUNTY TAZEWELL/WOODFORD/MCCLELLAN	TOTAL SHEETS 504	SHEET NO. 391
FAP 702 (IL 117)	CONTRACT NO. 68A79			
ILLINOIS FED. AID PROJECT				

DATE	
BY	
FINAL SURVEY	
PLOTTED	
TEMPLATE	
NOTE BOOK	
AREAS CHECKED	

DATE	
BY	
ORIGINAL SURVEY	
PLOTTED	
TEMPLATE	
NOTE BOOK	
AREAS CHECKED	

MODEL: Defnair  
 FILE NAME: \\sullivan\EBID\INTC\Illinois\pov\PWDOT\Documents\DOT Office\District 4\Projects\04\_68A\9\CAD\Drawn\CAD\Sheets\2ebhst.dgn



USER NAME = gavinaj	DESIGNED -	REVISED -
	DRAWN -	REVISED -
PLOT SCALE = 20.0000' / in.	CHECKED -	REVISED -
PLOT DATE = 2/5/2018	DATE -	REVISED -

**STATE OF ILLINOIS  
DEPARTMENT OF TRANSPORTATION**

**EB CROSS SECTIONS**

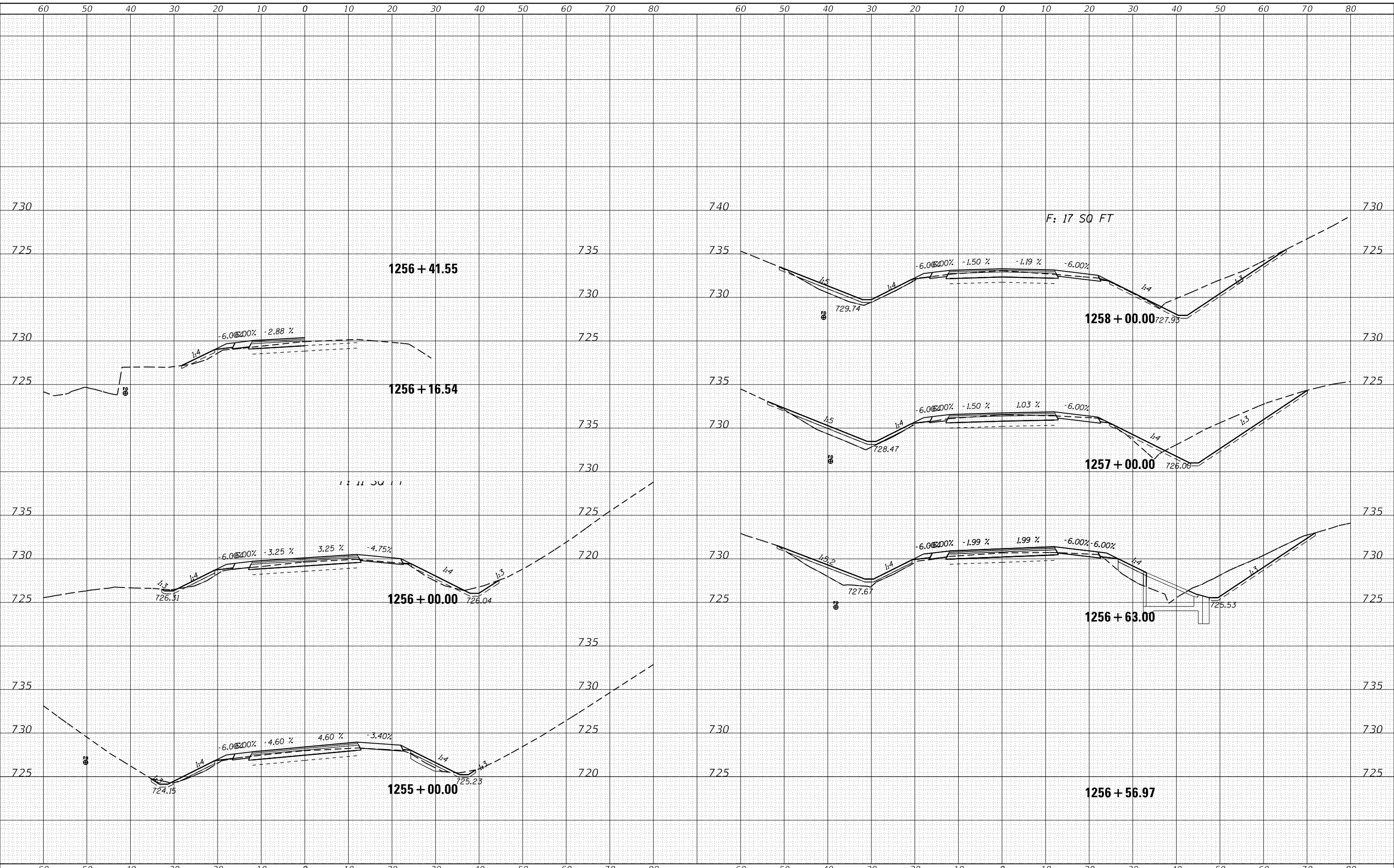
SCALE: SHEET OF SHEETS STA. 1249+00.00 TO STA. 1254+00.00

F.A.I. RTE.	SECTION	COUNTY	TOTAL SHEETS	SHEET NO.
74	(X3-16, 17, 90-15)RS-5; (57-17)RS-4	TAZEWELL/WOODFORD/ MCLEAN	504	392
FAP 702	CONTRACT NO. 68A79			
(IL 117)	ILLINOIS FED. AID PROJECT			

DATE	
BY	
FINAL SURVEY	SURVEYED
NOTE BOOK	PLOTTED
NO.	TEMPLATE
	AREAS CHECKED

DATE	
BY	
ORIGINAL SURVEY	SURVEYED
NOTE BOOK	PLOTTED
NO.	TEMPLATE
	AREAS CHECKED

MODEL: Defnair  
 FILE NAME: D:\ILLINOIS\EBID\INTC\Illinois.gov\PWIDOT\Documents\DOT Office\District 4\Projects\04\_68A\9\CAD\BentCAD\sheetx2ebhret.dgn



USER NAME = gavinaj	DESIGNED -	REVISED -
PLOT SCALE = 20.0000' / in.	DRAWN -	REVISED -
PLOT DATE = 2/5/2018	CHECKED -	REVISED -
	DATE -	REVISED -

**STATE OF ILLINOIS  
DEPARTMENT OF TRANSPORTATION**

**EB CROSS SECTIONS**

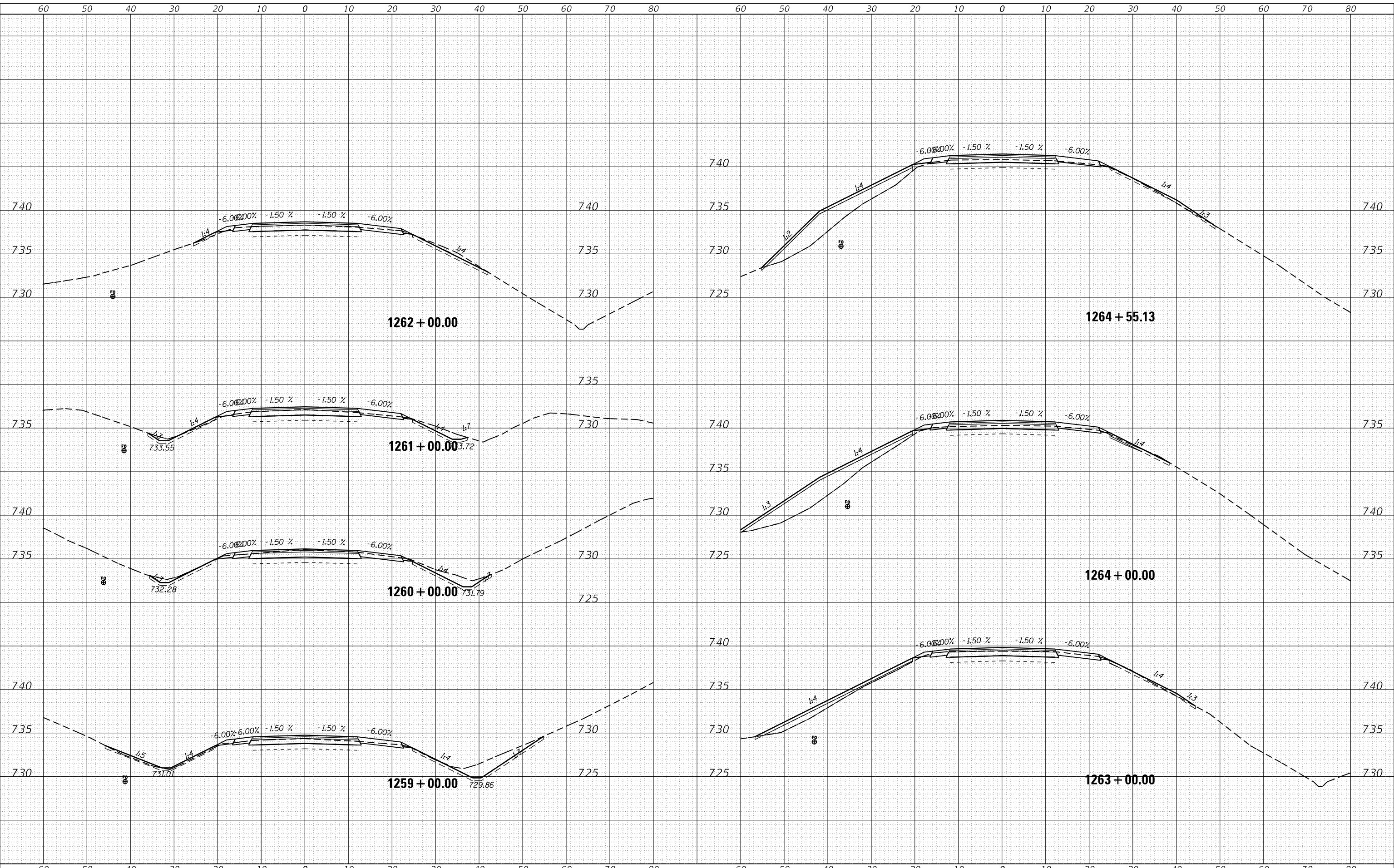
SCALE: SHEET OF SHEETS STA. 1255+00.00 TO STA. 1258+00.00

F.A.I. RTE.	SECTION	COUNTY	TOTAL SHEETS	SHEET NO.
74	(X3-16, 17, 90-15)RS-5; (57-17)RS-4	TAZEWELL/WOODFORD/ MCCLEAN	504	393
FAP 702	CONTRACT NO. 68A79			
(IL 117)	ILLINOIS FED. AID PROJECT			

DATE	
BY	
FINAL SURVEY	SURVEYED
NOTE BOOK	PLOTTED
NO.	AREAS CHECKED

DATE	
BY	
ORIGINAL SURVEY	SURVEYED
NOTE BOOK	PLOTTED
NO.	AREAS CHECKED

MODEL: Defnair  
 FILE NAME: \\xll108\EBID\INT\Illinois\pwp\WIDOT\Documents\DOT Offices\District 4\Projects\04\_68A\9\CAD\Drawn\CADsheets\2ebhsec.dgn



USER NAME = gavinaj	DESIGNED -	REVISED -
	DRAWN -	REVISED -
PLOT SCALE = 20.0000' / in.	CHECKED -	REVISED -
PLOT DATE = 2/5/2018	DATE -	REVISED -

**STATE OF ILLINOIS  
DEPARTMENT OF TRANSPORTATION**

**EB CROSS SECTIONS**

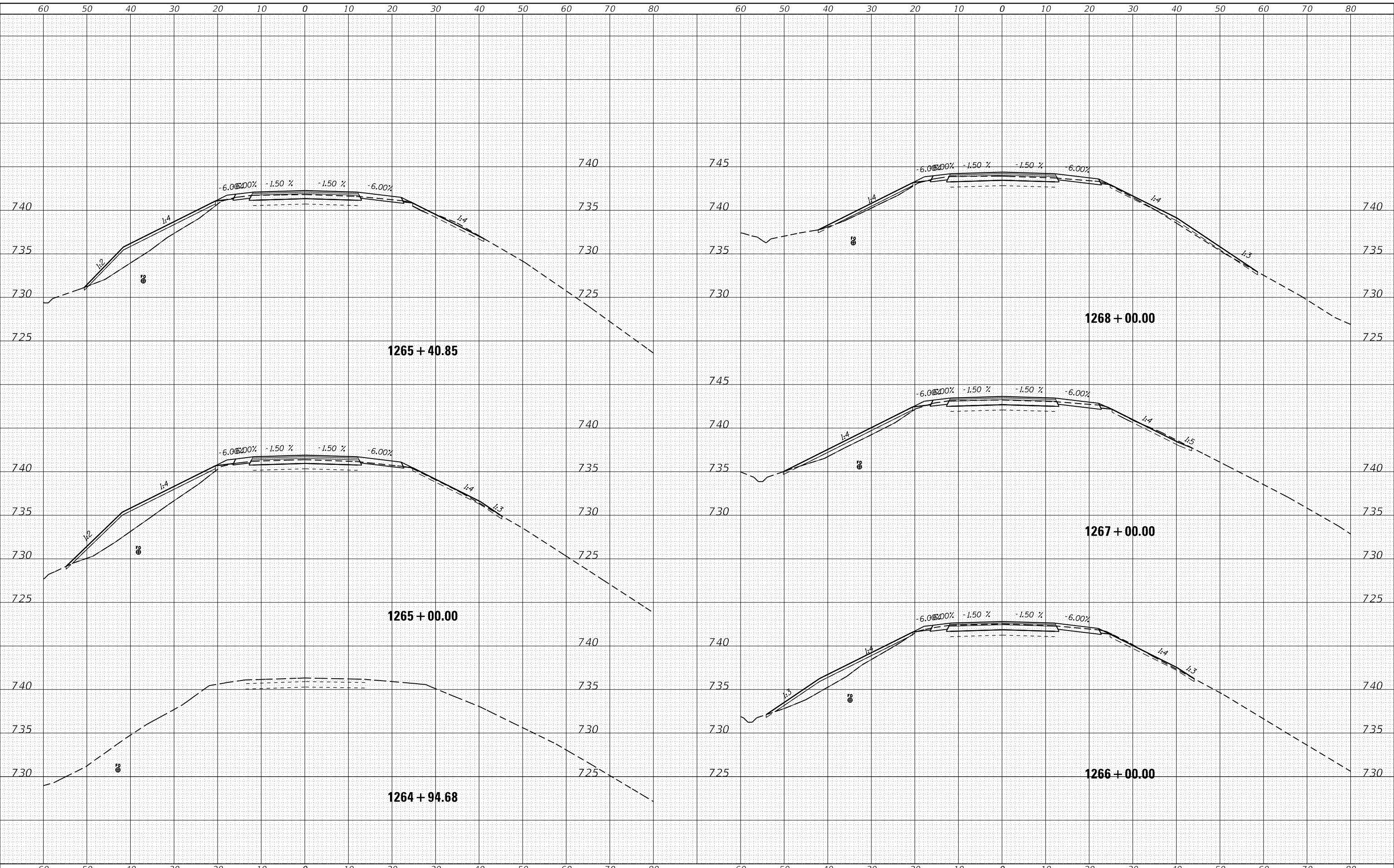
SCALE: SHEET OF SHEETS STA. 1259+00.00 TO STA. 1264+55.13

F.A.I. RTE.	SECTION	COUNTY	TOTAL SHEETS	SHEET NO.
74	(X3-16, 17, 90-15)RS-5; (57-17)RS-4	TAZEWELL/WOODFORD/ MCLEAN	504	394
FAP 702	CONTRACT NO. 68A79			
(IL 117)	ILLINOIS FED. AID PROJECT			

DATE	
BY	
FINAL SURVEY	SURVEYED
NOTE BOOK	PLOTTED
NO.	AREAS CHECKED

DATE	
BY	
ORIGINAL SURVEY	SURVEYED
NOTE BOOK	PLOTTED
NO.	AREAS CHECKED

MODEL: Defnair  
 FILE NAME: D:\work\EB\BENTON\TCE\Illinois\pwp\WIDOT\Documents\DOT Office\District 4\Projects\04\_68A\9\CAD\Draw\CADsheets\2ebhsheet.dgn



USER NAME = gavinaj	DESIGNED -	REVISED -
	DRAWN -	REVISED -
PLOT SCALE = 20.0000' / in.	CHECKED -	REVISED -
PLOT DATE = 2/5/2018	DATE -	REVISED -

**STATE OF ILLINOIS  
DEPARTMENT OF TRANSPORTATION**

**EB CROSS SECTIONS**

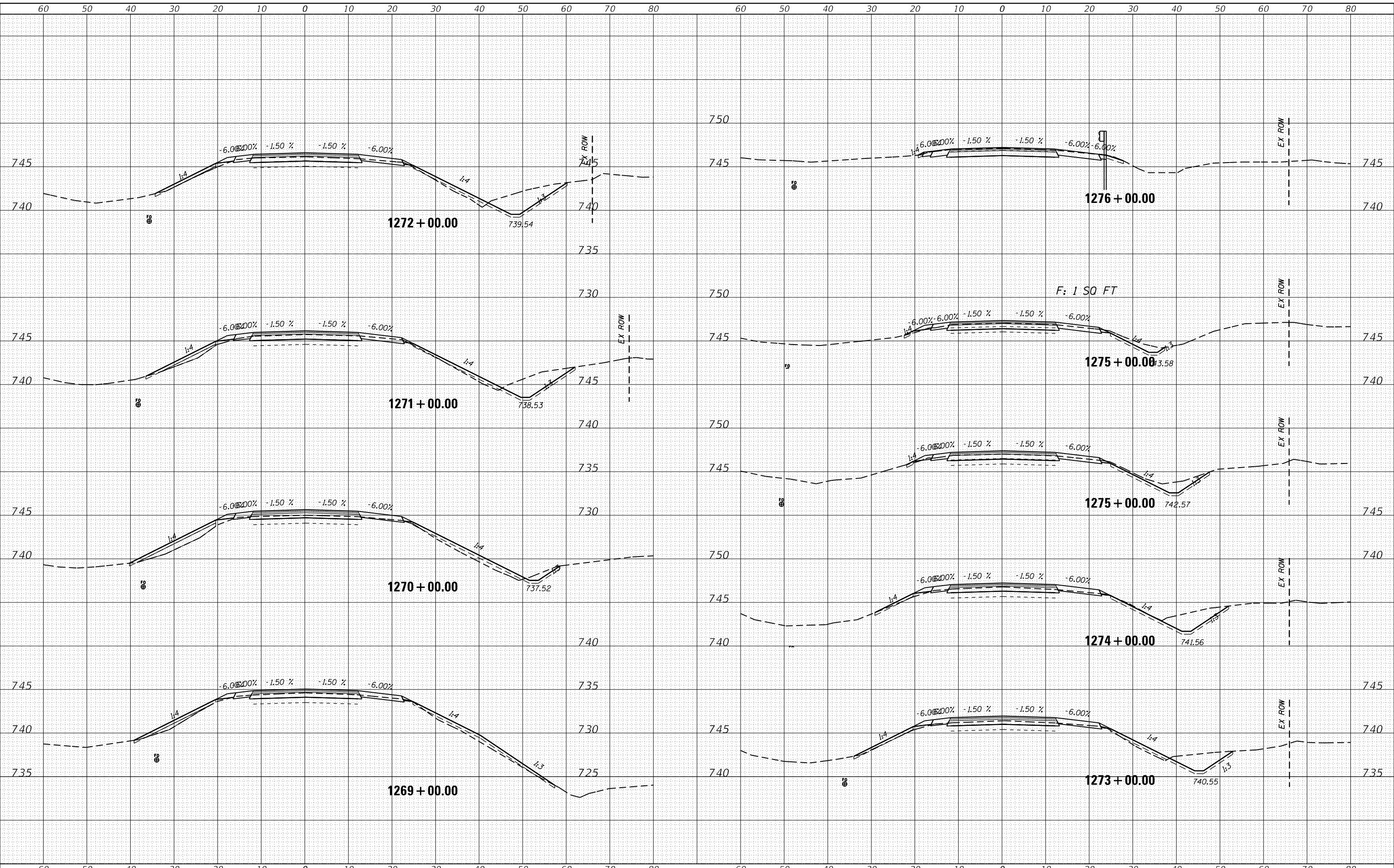
SCALE: SHEET OF SHEETS STA. 1264+94.68 TO STA. 1268+00.00

F.A.I. RTE.	SECTION	COUNTY	TOTAL SHEETS	SHEET NO.
74	(X3-16, 17, 90-15)RS-5; (57-17)RS-4	TAZEWELL/WOODFORD/ MCCLELLAN	504	395
FAP 702	CONTRACT NO. 68A79			
(IL 117)	ILLINOIS FED. AID PROJECT			

DATE	
BY	
FINAL SURVEY	SURVEYED
NOTE BOOK	PLOTTED
NO.	TEMPLATE
	AREAS CHECKED
	AREAS CHECKED

DATE	
BY	
ORIGINAL SURVEY	SURVEYED
NOTE BOOK	PLOTTED
NO.	TEMPLATE
	AREAS CHECKED
	AREAS CHECKED

MODEL: Defnair  
 FILE NAME: D:\work\EB\EB12\EB12.dwg  
 PROJECT: EB12  
 USER: gavinaj



USER NAME = gavinaj	DESIGNED -	REVISED -
	DRAWN -	REVISED -
PLOT SCALE = 20.0000' / in.	CHECKED -	REVISED -
PLOT DATE = 2/5/2018	DATE -	REVISED -

STATE OF ILLINOIS  
 DEPARTMENT OF TRANSPORTATION

EB CROSS SECTIONS

SCALE: SHEET OF SHEETS STA. 1269+00.00 TO STA. 1276+00.00

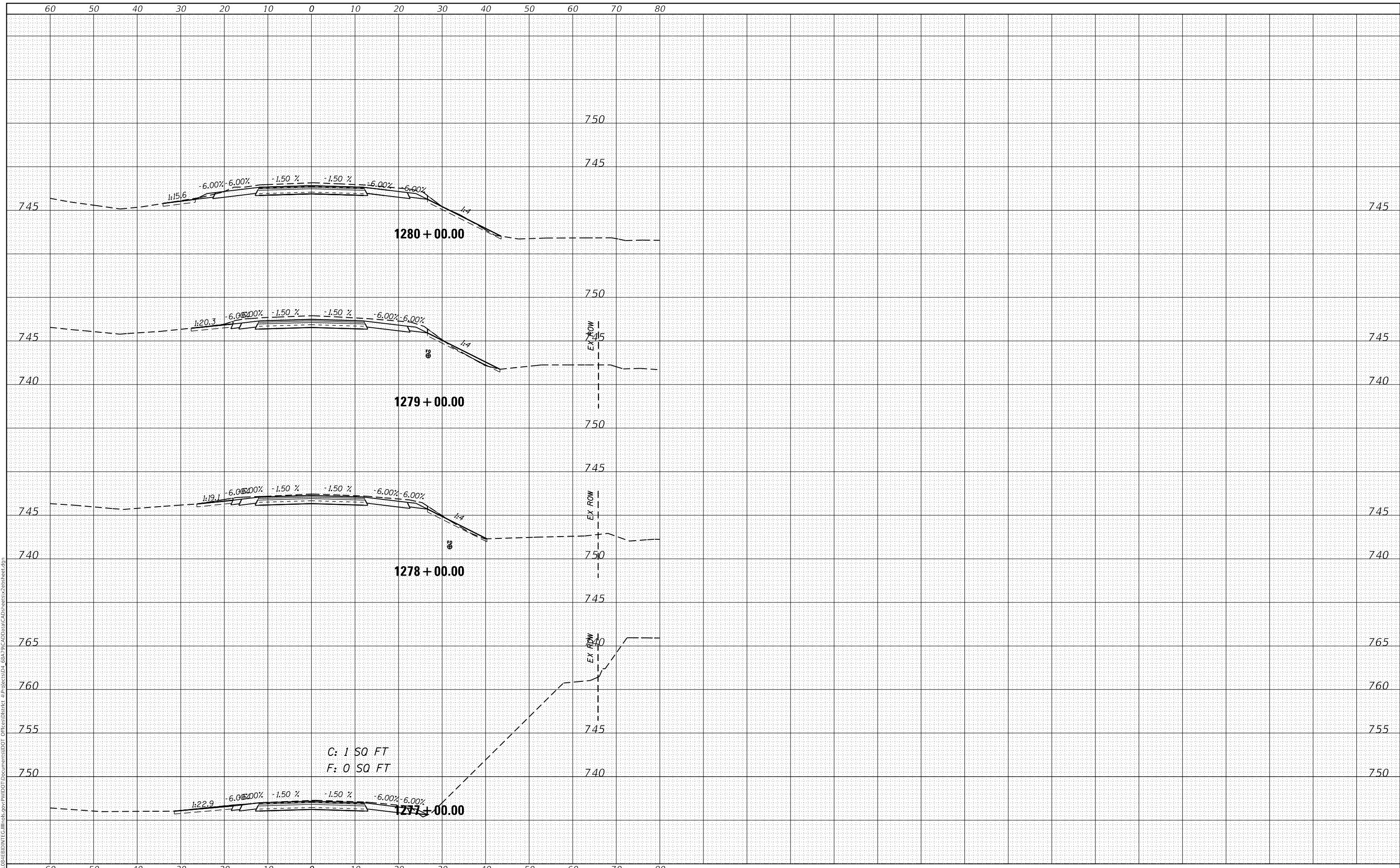
F.A.I. RTE.	SECTION	COUNTY	TOTAL SHEETS	SHEET NO.
74	(X3-16, 17, 90-15)RS-5; (57-17)RS-4	TAZEWELL/WOODFORD/MCCLELLAN	504	396
FAP 702	CONTRACT NO. 68A79			
(IL 117)	ILLINOIS FED. AID PROJECT			



FINAL SURVEY NO.	SURVEYED PLOTTED TEMPLATE AREAS CHECKED	DATE
NOTE BOOK NO.		

ORIGINAL SURVEY NO.	SURVEYED PLOTTED TEMPLATE AREAS CHECKED	DATE
NOTE BOOK NO.		

MODEL: Defaul  
FILE NAME: D:\1117\EBID\INT\Illinois.pwd\DOT Documents\DOT Office\District 4\Projects\04\_68A\9\CAD\Draw\CAD sheets\2eb8et.dgn



USER NAME = gavinaj	DESIGNED -	REVISED -
PLOT SCALE = 20.0000' / in.	DRAWN -	REVISED -
PLOT DATE = 2/5/2018	CHECKED -	REVISED -
	DATE -	REVISED -

**STATE OF ILLINOIS  
DEPARTMENT OF TRANSPORTATION**

SCALE:	SHEET	OF	SHEETS	STA. 1277+00.00	TO STA. 1280+00.00
--------	-------	----	--------	-----------------	--------------------

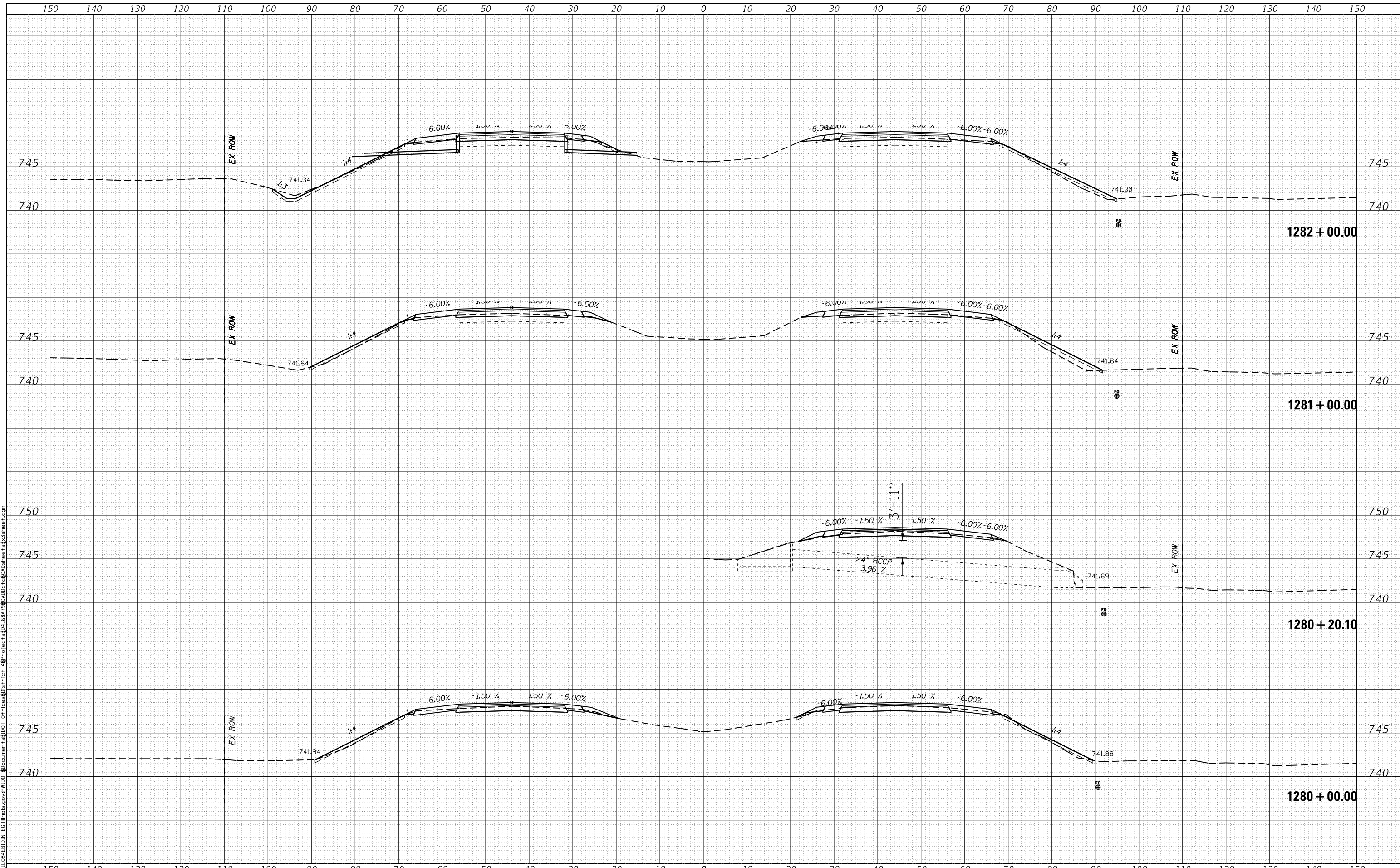
**EB CROSS SECTIONS**

F.A.I. RTE.	SECTION	COUNTY	TOTAL SHEETS	SHEET NO.
74	(X3-16, 17, 90-15)RS-5; (57-17)RS-4	TAZEWELL/WOODFORD/ MCCLEAN	504	397
FAP 702	CONTRACT NO. 68A79			
(IL 117)	ILLINOIS FED. AID PROJECT			

DATE	
BY	
FINAL SURVEY	
PLOTTED	
TEMPLATE	
NOTE BOOK	
AREAS CHECKED	
NO.	

DATE	
BY	
ORIGINAL SURVEY	
PLOTTED	
TEMPLATE	
AREAS CHECKED	
NOTE BOOK	
NO.	

MODEL: Default  
 FILE NAME: P:\1084EB\BIN\TEC\Illinois.gov\PIWID\Documents\DOT DOT\Cross\Dist\Trct 482\Project\4824\_68079\CAD\Dot\08\_Cross\Sheet38\_3sheet.dgn



USER NAME = altmanor	DESIGNED -	REVISED -
	DRAWN -	REVISED -
PLOT SCALE = 20.0000' / in.	CHECKED -	REVISED -
PLOT DATE = 2/5/2018	DATE -	REVISED -

STATE OF ILLINOIS  
 DEPARTMENT OF TRANSPORTATION

SCALE:		SHEET	OF	SHEETS	STA. 1280+00.00	TO	STA. 1282+00.00
--------	--	-------	----	--------	-----------------	----	-----------------

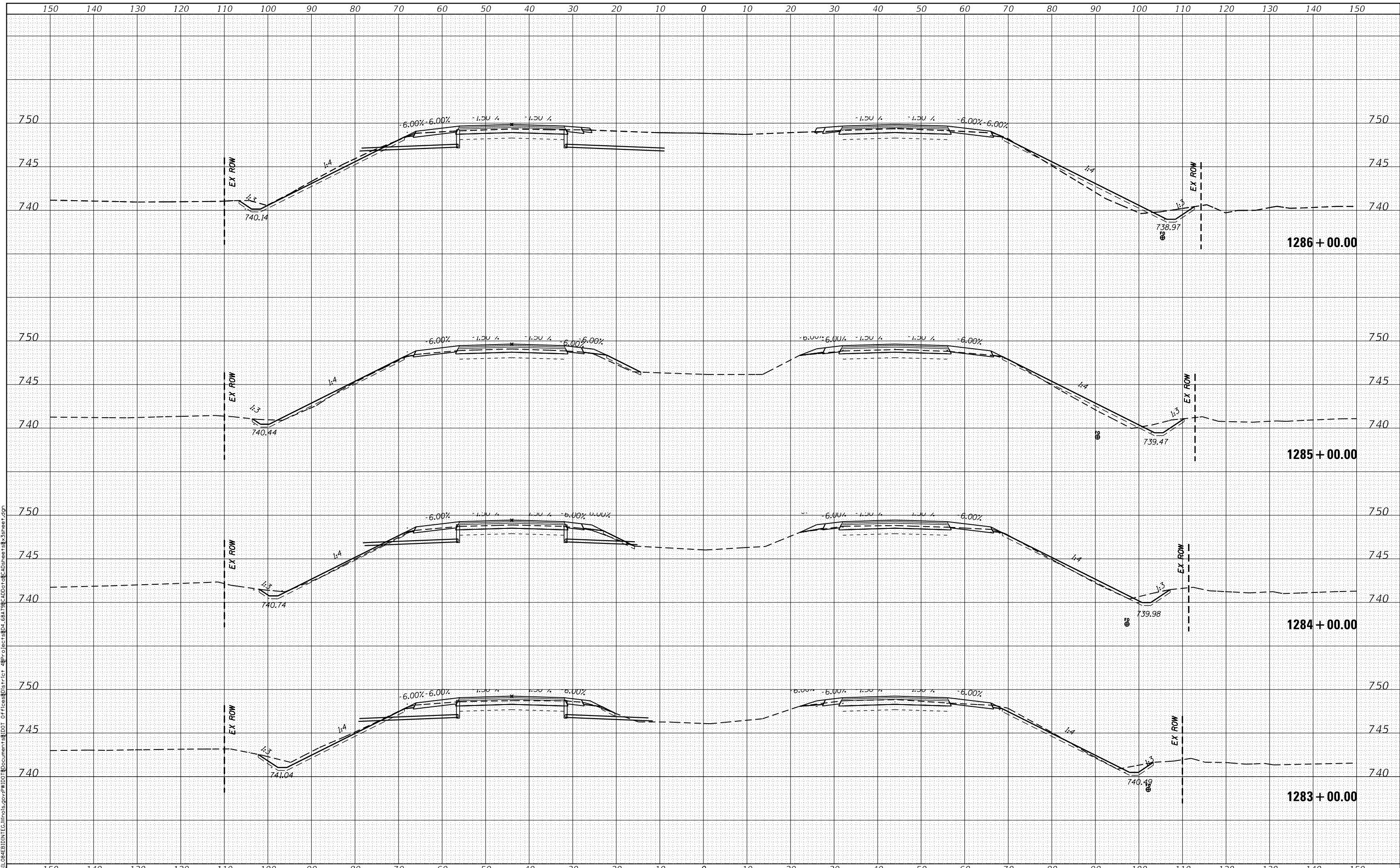
CROSS SECTIONS

F.A.I. RTE.	SECTION	COUNTY	TOTAL SHEETS	SHEET NO.
74	(X3-16, 17; 90-15)RS-5; (57-17)RS-4	TAZEWELL / WOODFORD / WOODFORD / WOODFORD	504	398
FAP 702	CONTRACT NO. 68A79			
(IL 117)	ILLINOIS FED. AID PROJECT			

DATE	
BY	
FINAL SURVEY	SURVEYED
NOTE BOOK	PLOTTED
NO.	TEMPLATE
	AREAS CHECKED

DATE	
BY	
ORIGINAL SURVEY	SURVEYED
NOTE BOOK	PLOTTED
NO.	TEMPLATE
	AREAS CHECKED

MODEL: Default  
 FILE NAME: P:\084EB\BIN\TEC\Illinois.gov\PI\01\Documents\DOT OF\cross\171.ct 482\Project\482\482\79\CAD\dot.ctb\Admsheet.s3sheet.dgn



USER NAME = altmanor	DESIGNED -	REVISED -
	DRAWN -	REVISED -
PLOT SCALE = 20.0000' / in.	CHECKED -	REVISED -
PLOT DATE = 2/5/2018	DATE -	REVISED -

STATE OF ILLINOIS  
 DEPARTMENT OF TRANSPORTATION

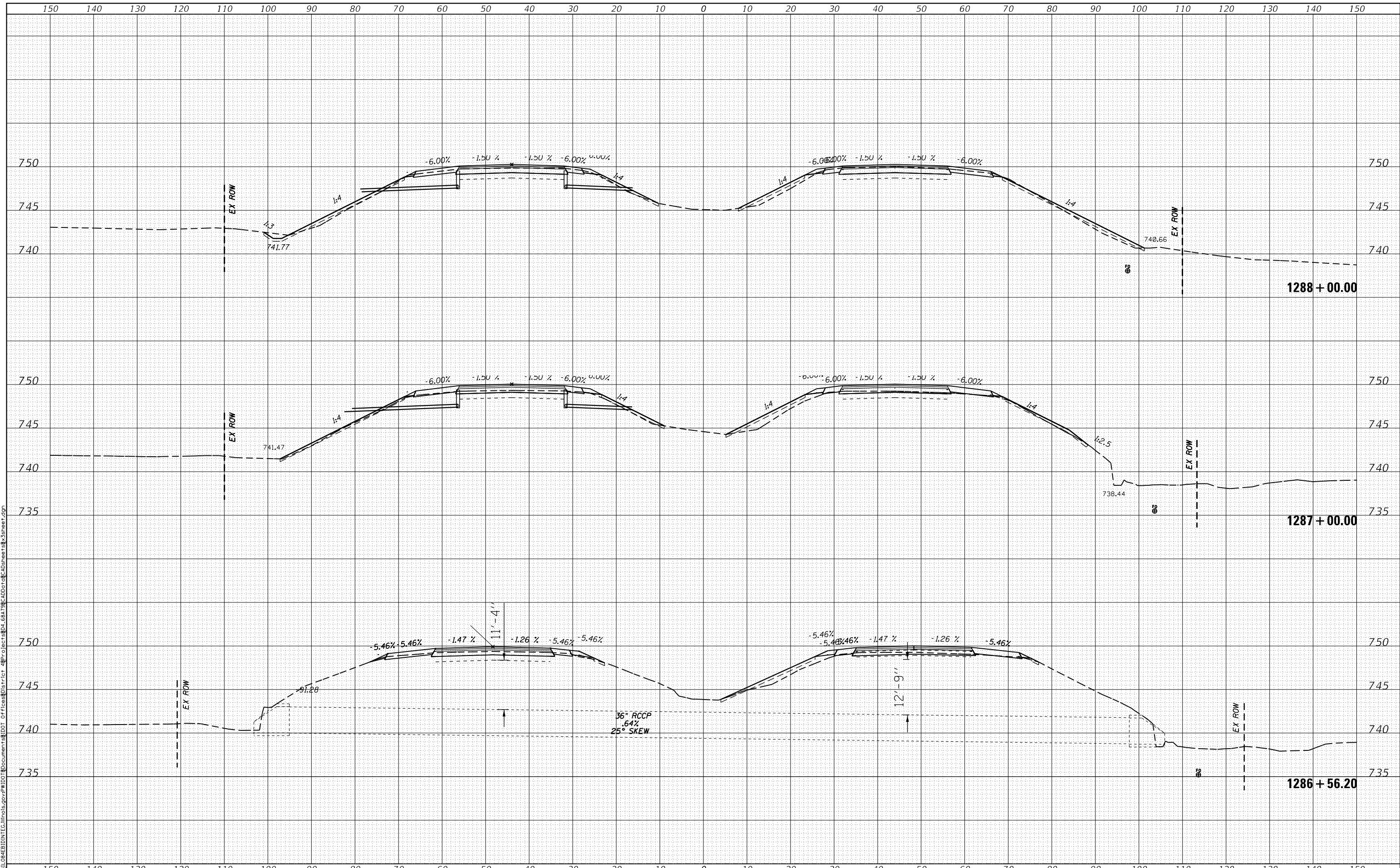
CROSS SECTIONS			
SCALE:	SHEET	OF	SHEETS
			STA. 1283+00.00 TO STA. 1286+00.00

F.A.I. RTE.	SECTION	COUNTY	TOTAL SHEETS	SHEET NO.
74	(X3-16, 17; 90-15)RS-5; (57-17)RS-4	TAZEWELL / WOODFORD / WELLS	504	399
FAP 702	CONTRACT NO. 68A79			(IL 117)
ILLINOIS FED. AID PROJECT				

DATE	
BY	
SURVEYED	
PLOTTED	
TEMPLATE	
AREAS CHECKED	
FINAL SURVEY	
NOTE BOOK	
NO.	

DATE	
BY	
SURVEYED	
PLOTTED	
TEMPLATE	
AREAS CHECKED	
ORIGINAL SURVEY	
NOTE BOOK	
NO.	

MODEL: Default  
 FILE NAME: P:\1084EB\BIN\TEC\Illinois\gov\PIWID\Documents\DOT-Districts\District 4\6879\CAD\Drawings\CrossSections\8-Sheet.dgn



USER NAME = altmanor	DESIGNED -	REVISED -
	DRAWN -	REVISED -
PLOT SCALE = 20.0000' / in.	CHECKED -	REVISED -
PLOT DATE = 2/5/2018	DATE -	REVISED -

STATE OF ILLINOIS  
 DEPARTMENT OF TRANSPORTATION

CROSS SECTIONS			
SCALE:	SHEET	OF	SHEETS
		STA. 1286+56.20	TO STA. 1288+00.00

F.A.I. RTE.	SECTION	COUNTY	TOTAL SHEETS	SHEET NO.
74	(X3-16, 17; 90-15)RS-5; (57-17)RS-4	TAZEWELL / WOODFORD / WOODFORD / WOODFORD	504	400
FAP 702	CONTRACT NO. 68A79			
(IL 117)	ILLINOIS FED. AID PROJECT			