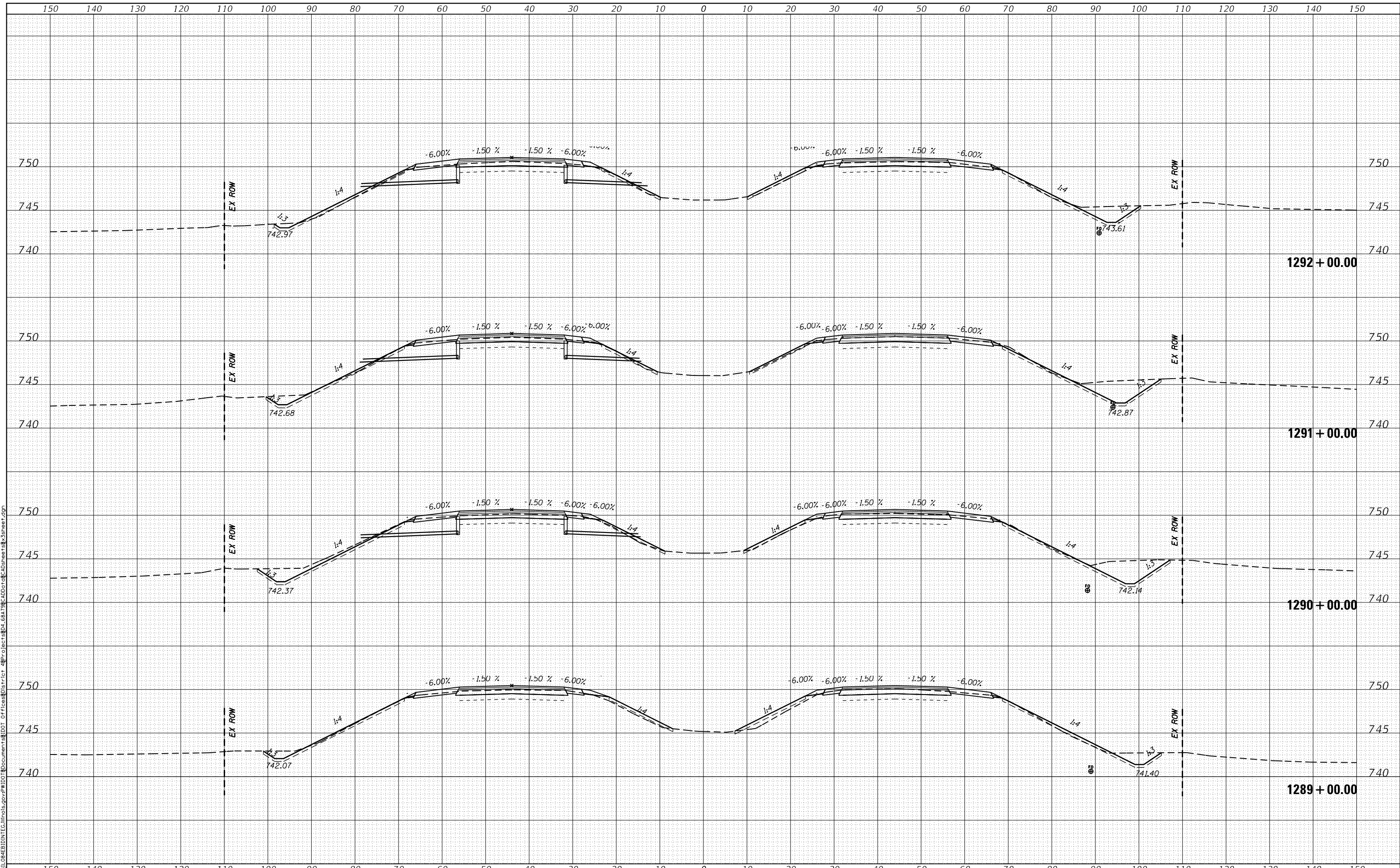


DATE	
BY	
FINAL SURVEY	SURVEYED
NOTE BOOK	PLOTTED
NO.	TEMPLATE
	AREAS CHECKED

DATE	
BY	
ORIGINAL SURVEY	SURVEYED
NOTE BOOK	PLOTTED
NO.	TEMPLATE
	AREAS CHECKED

MODEL: Default
 FILE NAME: p:\work\10846\BIN\TEC\Illinois.gov\PI\DOT\Documents\DOT - Offices\District - 48\Project\48-66179\CAD\dot\c\c\adsheets\8-3sheet.dgn



USER NAME = altmanor	DESIGNED -	REVISED -
	DRAWN -	REVISED -
PLOT SCALE = 20.0000' / in.	CHECKED -	REVISED -
PLOT DATE = 2/5/2018	DATE -	REVISED -

STATE OF ILLINOIS
 DEPARTMENT OF TRANSPORTATION

CROSS SECTIONS

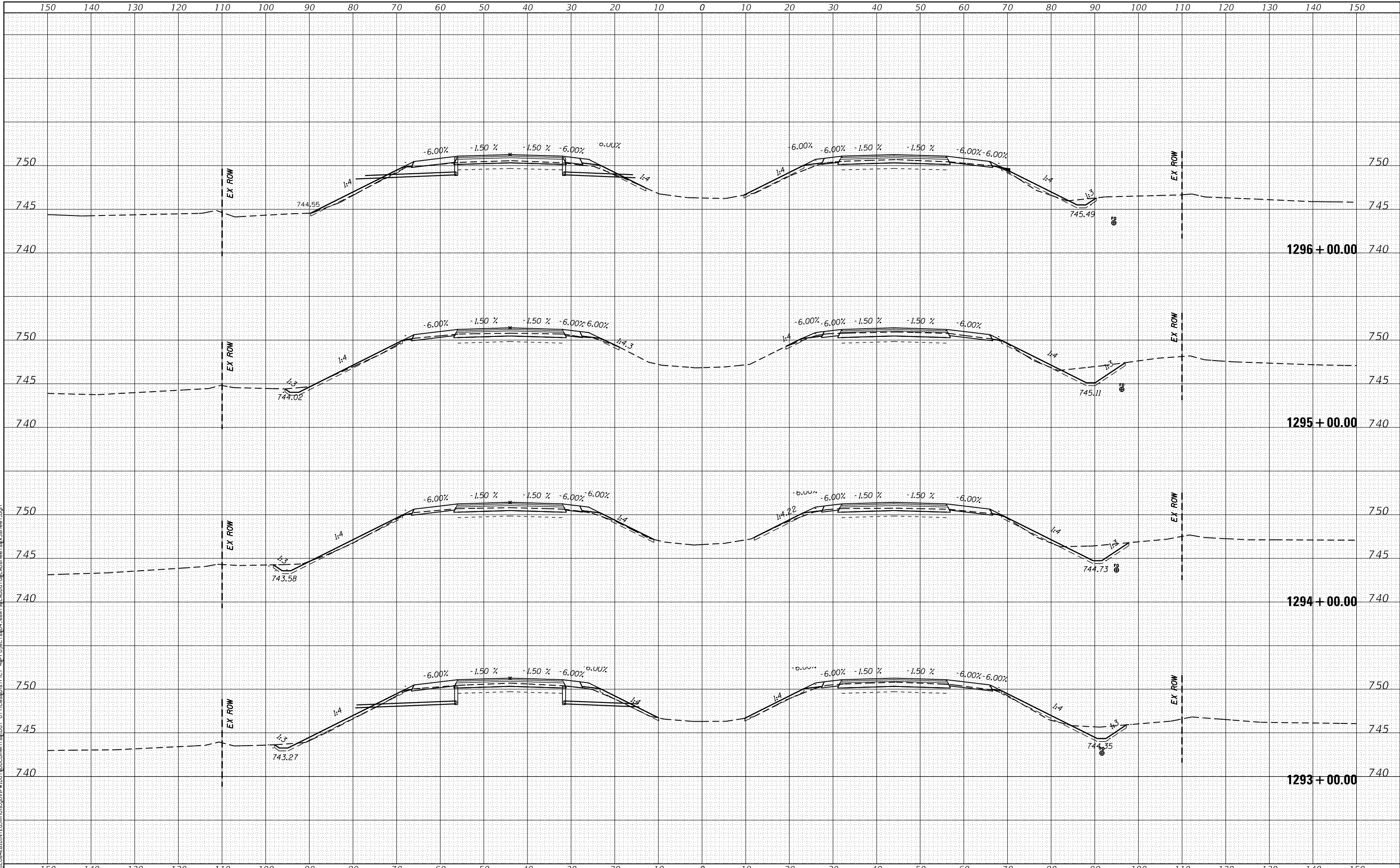
SCALE: SHEET OF SHEETS STA. 1289+00.00 TO STA. 1292+00.00

F.A.I. RTE.	SECTION	COUNTY	TOTAL SHEETS	SHEET NO.
74	(X3-16, 17; 90-15)RS-5; (57-17)RS-4	TAZEWELL / WOODFORD / WOODFORD / WOODFORD	504	401
FAP 702	CONTRACT NO. 68A79			
(IL 117)	ILLINOIS FED. AID PROJECT			

BY	DATE
FINAL SURVEY	SURVEYED
NOTE BOOK	PLOTTED
NO.	AREAS CHECKED

BY	DATE
ORIGINAL SURVEY	SURVEYED
NOTE BOOK	PLOTTED
NO.	AREAS CHECKED

MODEL: Default
 FILE NAME: P:\I104EB\I104\I104153\I104153.dwg
 PROJECT: I104 EB I104 I104153
 USER: altmanor
 DATE: 2/5/2018
 SCALE: 20.0000' / 1"



USER NAME = altmanor	DESIGNED -	REVISED -
	DRAWN -	REVISED -
PLOT SCALE = 20.0000' / 1"	CHECKED -	REVISED -
PLOT DATE = 2/5/2018	DATE -	REVISED -

STATE OF ILLINOIS
 DEPARTMENT OF TRANSPORTATION

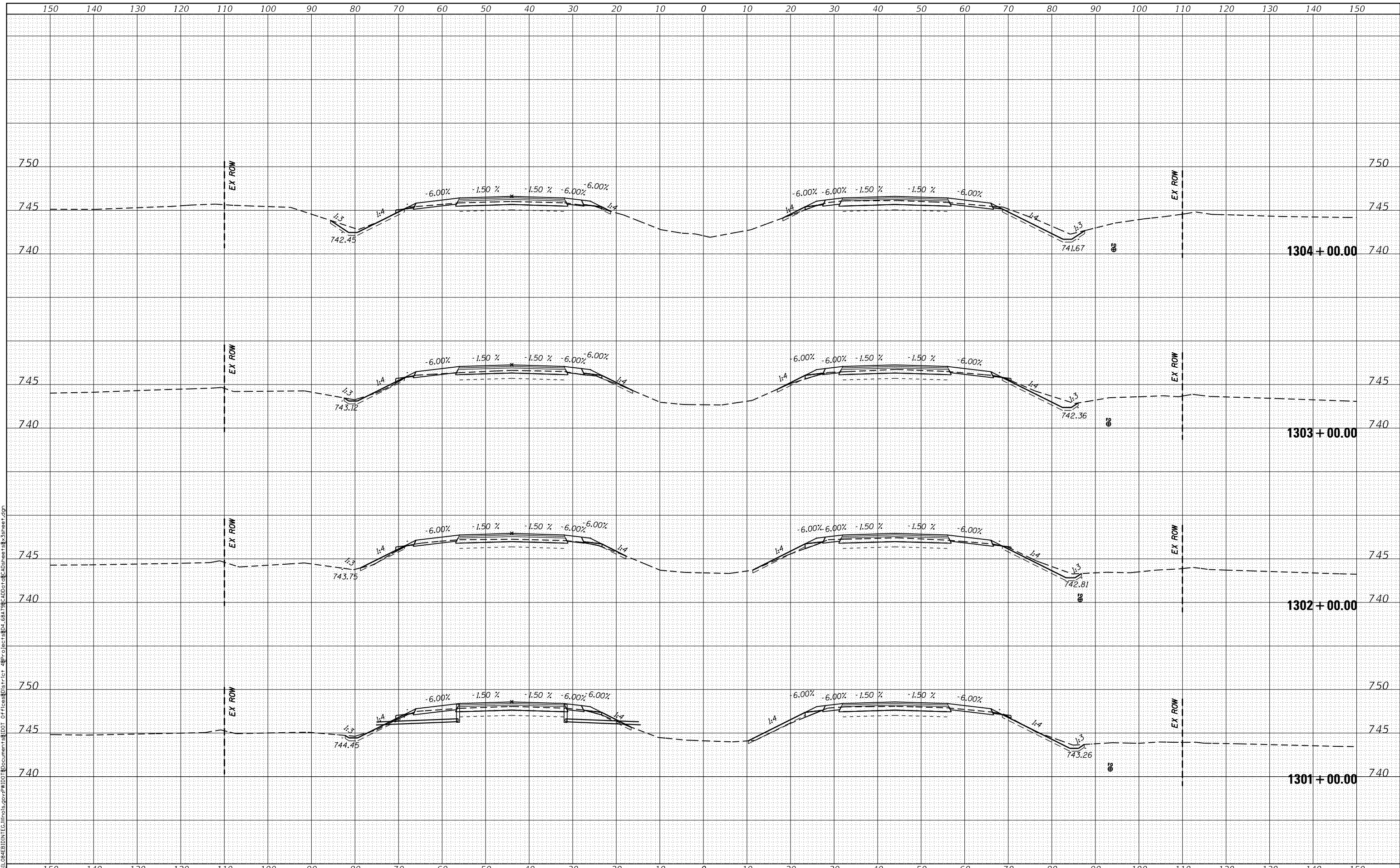
CROSS SECTIONS
 SCALE: SHEET OF SHEETS STA. 1293+00.00 TO STA. 1296+00.00

F.A.I. RTE.	SECTION	COUNTY	TOTAL SHEETS	SHEET NO.
74	(X3-16, 17; 90-15)RS-5; (57-17)RS-4	TAZEWELL / WOODFORD / WOODRIF / WOODRIF	504	402
FAP 702	CONTRACT NO. 68A79			
(IL 117)	ILLINOIS FED. AID PROJECT			

DATE	
BY	
SURVEYED	
PLOTTED	
TEMPLATE	
AREAS CHECKED	
FINAL SURVEY NO.	
NOTE BOOK NO.	
AREAS CHECKED	

DATE	
BY	
SURVEYED	
PLOTTED	
TEMPLATE	
AREAS CHECKED	
ORIGINAL SURVEY NO.	
NOTE BOOK NO.	
AREAS CHECKED	

MODEL: Default
 FILE NAME: P:\10848\BID\INTEC\Illinois.gov\PIWID\Documents\DOT - Office\1171.ctb
 PROJECT: P:\10848\BID\INTEC\Illinois.gov\PIWID\Documents\DOT - Office\1171.ctb
 USER: altmanor
 DATE: 2/5/2018



USER NAME = altmanor	DESIGNED -	REVISED -
	DRAWN -	REVISED -
PLOT SCALE = 20.0000' / in.	CHECKED -	REVISED -
PLOT DATE = 2/5/2018	DATE -	REVISED -

STATE OF ILLINOIS
 DEPARTMENT OF TRANSPORTATION

CROSS SECTIONS			
SCALE:	SHEET	OF	SHEETS
			STA. 1301+00.00 TO STA. 1304+00.00

F.A.I. RTE. 74	SECTION (X3-16, 17; 90-15)RS-5; (57-17)RS-4	COUNTY TAZEWELL / WOODFORD / WELLS	TOTAL SHEETS 504	SHEET NO. 404
FAP 702	CONTRACT NO. 68A79			
(IL 117)	ILLINOIS FED. AID PROJECT			

DATE	
BY	
ORIGINAL SURVEY	
PLOTTED	
TEMPLATE	
AREAS CHECKED	
NO.	

DATE	
BY	
ORIGINAL SURVEY	
PLOTTED	
TEMPLATE	
AREAS CHECKED	
NO.	

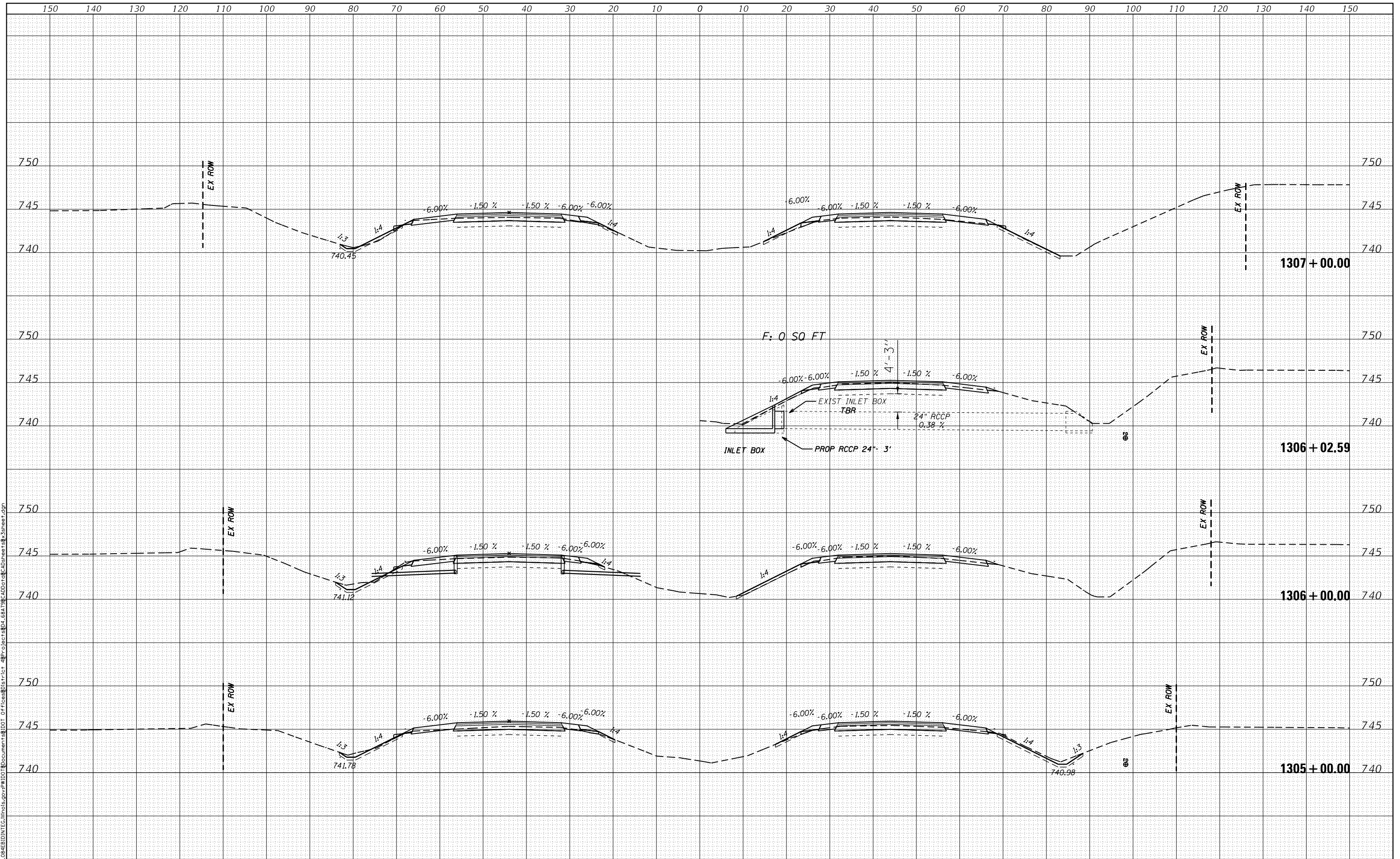
USER NAME	= altmanor
DESIGNED	-
REVISIONS	-
DRAWN	-
REVISIONS	-
CHECKED	-
REVISIONS	-
DATE	-
REVISIONS	-

STATE OF ILLINOIS
DEPARTMENT OF TRANSPORTATION

CROSS SECTIONS

SCALE: SHEET OF SHEETS STA. 1305+00.00 TO STA. 1307+00.00

F.A.I. RTE.	SECTION	COUNTY	TOTAL SHEETS	SHEET NO.
74	(X3-16, 17; 90-15)RS-5; (57-17)RS-4	TAZEWELL/WOODFORD/ WECLEAN	504	405
FAP 702		CONTRACT NO.	68A79	
(IL 117)		ILLINOIS FED. AID PROJECT		

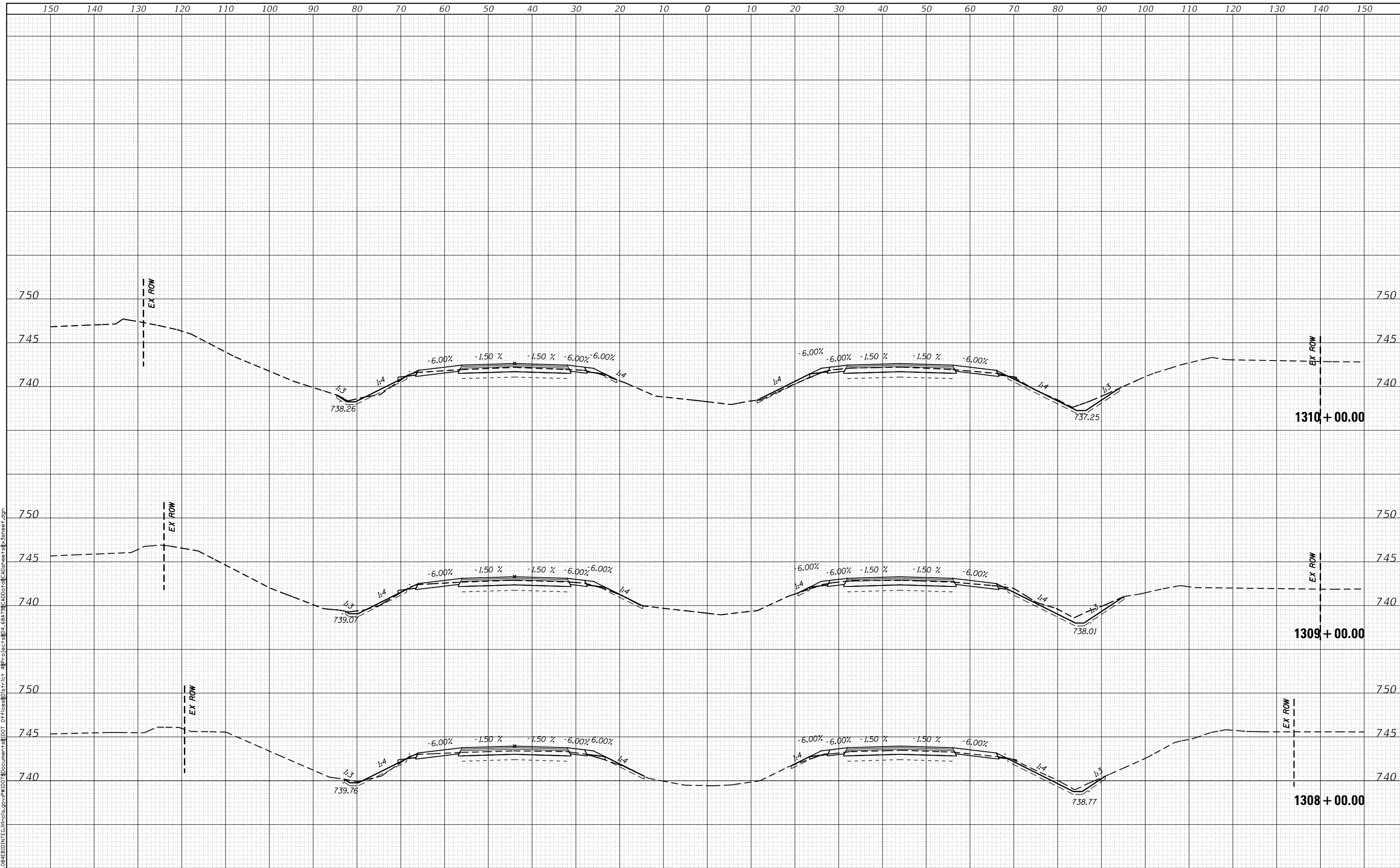


MODEL: Default
FILE NAME: p:\work\10846\BIN\TEC\Illinois.gov\PWD\DOT\Documents\DOT - Offices\Dist\17\ct - AP\Project\04_661791\CAD\Drawings\Submeets\8_23sheet.dgn

DATE	
BY	
FINAL SURVEY	SURVEYED
NOTE BOOK	PLOTTED
NO.	AREAS CHECKED

DATE	
BY	
ORIGINAL SURVEY	SURVEYED
NOTE BOOK	PLOTTED
NO.	AREAS CHECKED

MODEL: Default
 FILE NAME: p:\1084EB\BIN\TEC\Illinois.gov\PWID\10\Documents\10DOT OFFICES\DISTRICT 4\Project\14_66179\CAD\Drawings\CAD\Drawings\8_3sheet.dgn



USER NAME = altmanor	DESIGNED -	REVISED -
PLOT SCALE = 20.0000' / in.	DRAWN -	REVISED -
PLOT DATE = 2/5/2018	CHECKED -	REVISED -
	DATE -	REVISED -

STATE OF ILLINOIS
 DEPARTMENT OF TRANSPORTATION

SCALE:		SHEET OF SHEETS		STA. 1308+00.00 TO STA. 1310+00.00	
--------	--	-----------------	--	------------------------------------	--

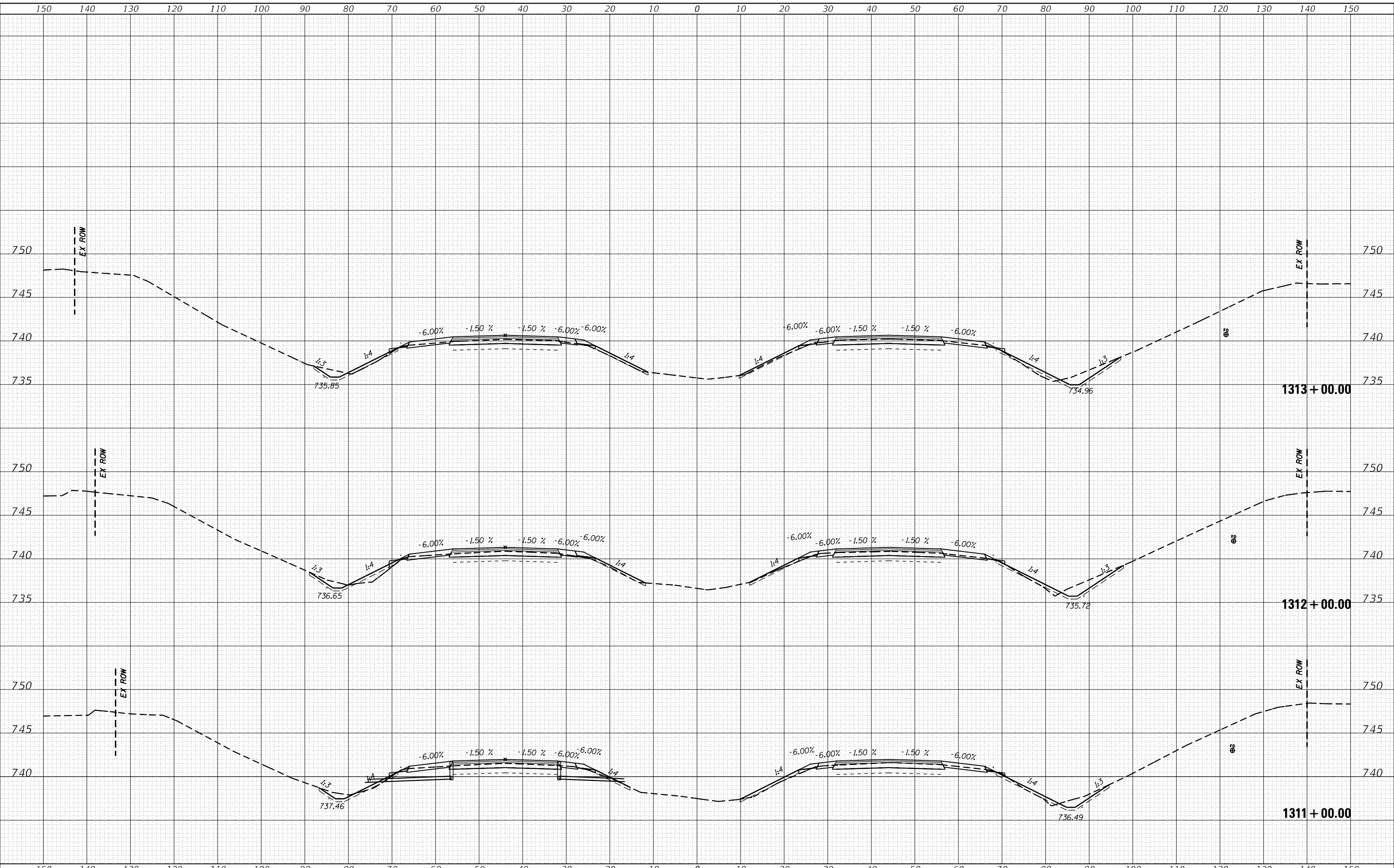
CROSS SECTIONS

F.A.I. RTE.	SECTION	COUNTY	TOTAL SHEETS	SHEET NO.
74	(X3-16, 17; 90-15)RS-5; (57-17)RS-4	TAZEWELL / WOODFORD / WELLS	504	406
FAP 702	CONTRACT NO. 68A79			
(IL 117)	ILLINOIS FED. AID PROJECT			

DATE	
BY	
FINAL SURVEY	
PLOTTED	
NOTE BOOK	
AREAS CHECKED	

DATE	
BY	
ORIGINAL SURVEY	
PLOTTED	
NOTE BOOK	
AREAS CHECKED	

MODEL: Default
 FILE NAME: P:\1084EB\BIN\TEC\Illinois.gov\PI\DOT\Documents\DOT - Offices\District 4\66179\CAD\Drawings\CrossSections\8 - 3sheet.dgn



USER NAME = altmanor	DESIGNED -	REVISÉ -
	DRAWN -	REVISÉ -
PLOT SCALE = 20.0000' / in.	CHECKED -	REVISÉ -
PLOT DATE = 2/5/2018	DATE -	REVISÉ -

STATE OF ILLINOIS
 DEPARTMENT OF TRANSPORTATION

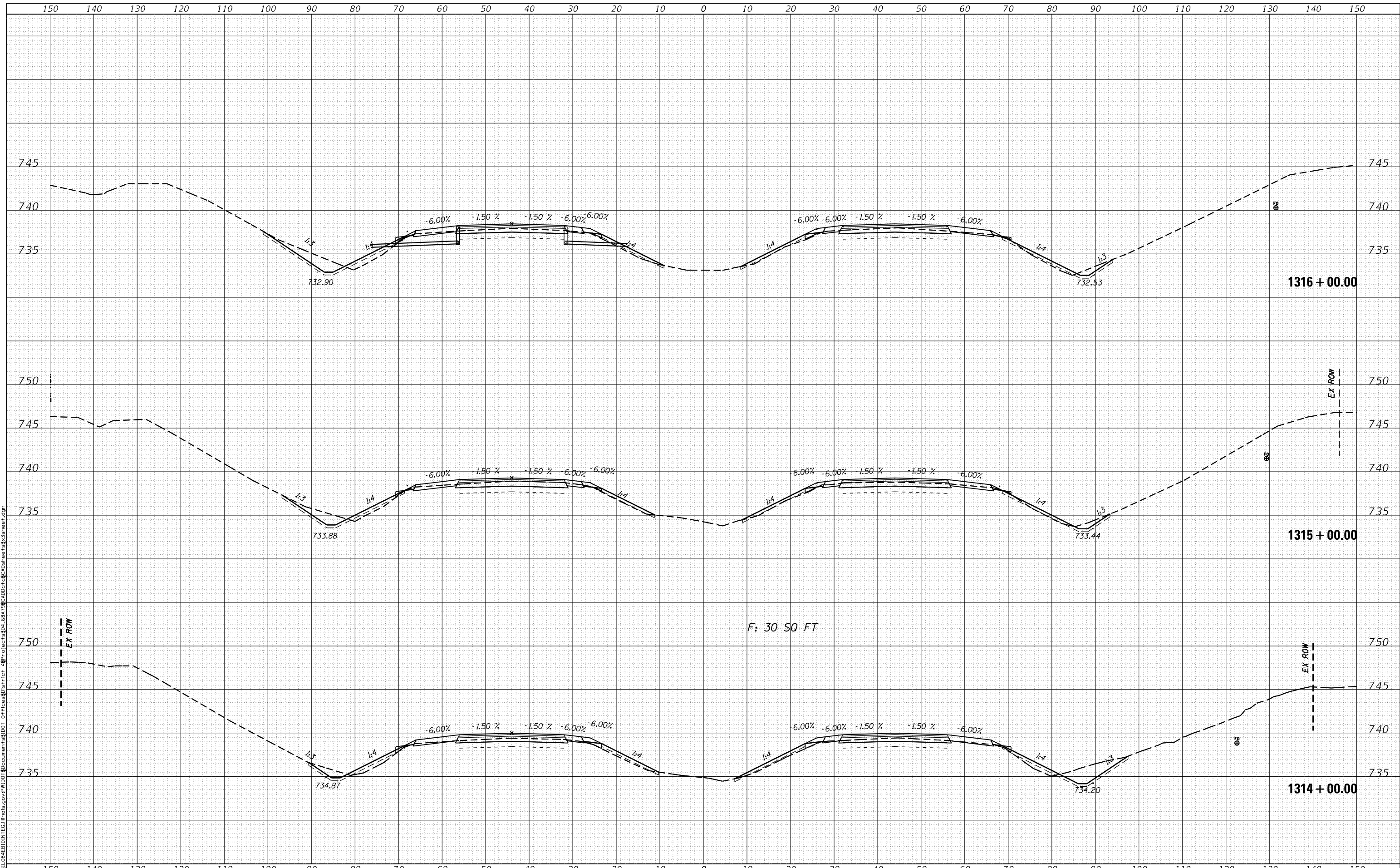
CROSS SECTIONS	
SCALE:	SHEET OF SHEETS STA. 1311+00.00 TO STA. 1313+00.00

F.A.I. RTE. 74	SECTION (X3-16, 17; 90-15)RS-5; (57-17)RS-4	COUNTY TAZEWELL / WOODFORD / WHEELING	TOTAL SHEETS 504	SHEET NO. 407
FAP 702	CONTRACT NO. 68A79		ILLINOIS FED. AID PROJECT	

DATE	
BY	
FINAL SURVEY	SURVEYED
NOTE BOOK	PLOTTED
NO.	TEMPLATE
	AREAS CHECKED

DATE	
BY	
ORIGINAL SURVEY	SURVEYED
NOTE BOOK	PLOTTED
NO.	TEMPLATE
	AREAS CHECKED

MODEL: Default
 FILE NAME: p:\work\10846\BIN\TEC\Illinois.gov\PIWD\10846\Documents\10101 - OF\cross\1314.ctb
 PROJECT: 10846\BIN\TEC\Illinois.gov\PIWD\10846\Documents\10101 - OF\cross\1314.ctb
 USER: altmanor
 DATE: 2/5/2018



USER NAME = altmanor	DESIGNED -	REVISED -
	DRAWN -	REVISED -
PLOT SCALE = 20.0000' / in.	CHECKED -	REVISED -
PLOT DATE = 2/5/2018	DATE -	REVISED -

STATE OF ILLINOIS
 DEPARTMENT OF TRANSPORTATION

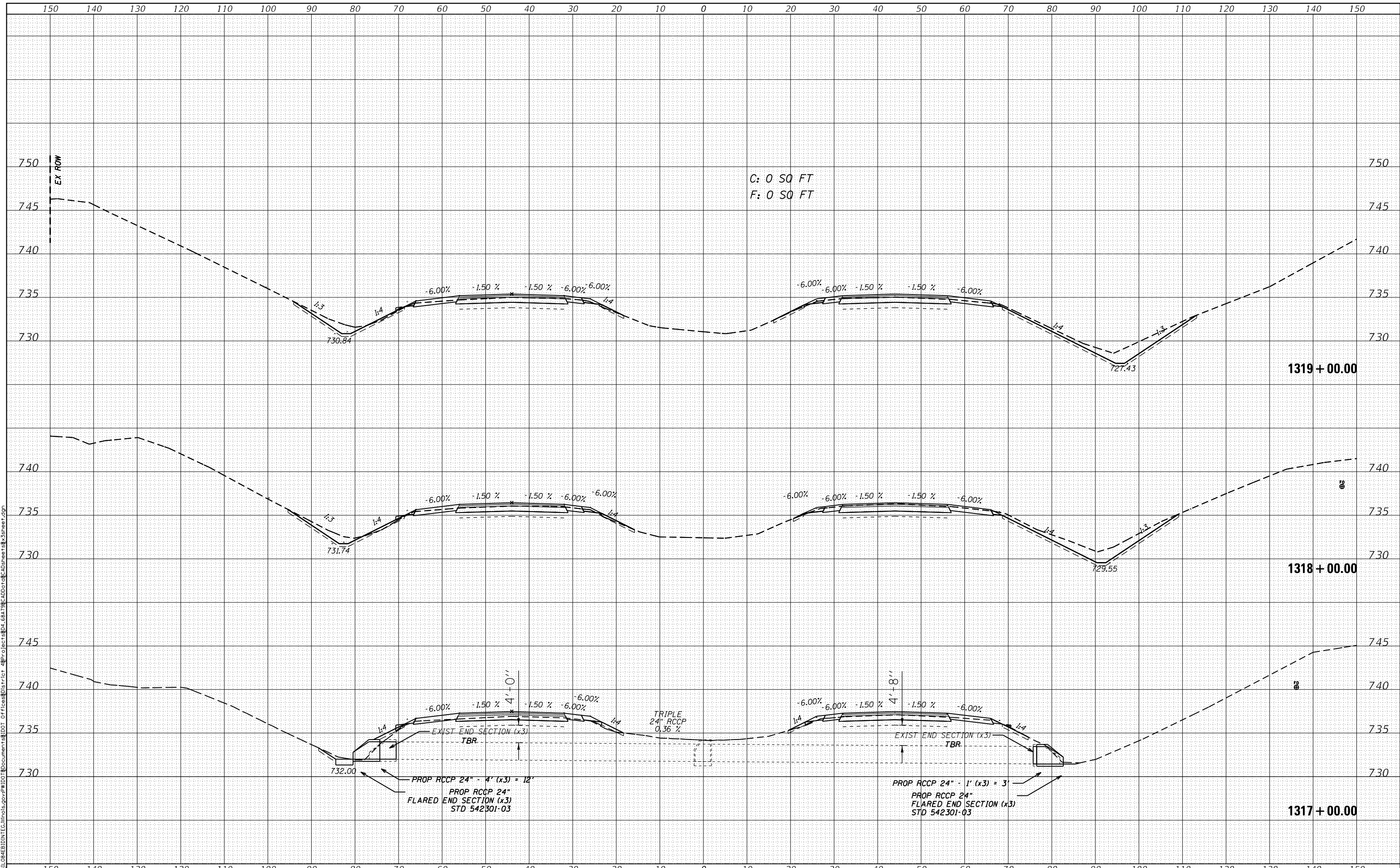
CROSS SECTIONS			
SCALE:	SHEET	OF	SHEETS
		STA. 1314+00.00	TO STA. 1316+00.00

F.A.I. RTE. 74	SECTION (X3-16, 17; 90-15)RS-5; (57-17)RS-4	COUNTY TAZEWELL / WOODFORD / WELLS	TOTAL SHEETS 504	SHEET NO. 408
FAP 702 (IL 117)	CONTRACT NO. 68A79			ILLINOIS FED. AID PROJECT

DATE	
BY	
SURVEYED	
PLOTTED	
TEMPLATE	
AREAS CHECKED	
FINAL SURVEY	
NOTE BOOK	
NO.	

DATE	
BY	
SURVEYED	
PLOTTED	
TEMPLATE	
AREAS CHECKED	
ORIGINAL SURVEY	
NOTE BOOK	
NO.	

MODEL: Default
FILE NAME: p:\projects\10848101\10848101\10848101.dwg



USER NAME	= altmanor
PLOT SCALE	= 20.0000" / 1"
PLOT DATE	= 2/5/2018

DESIGNED	-	REVISED	-
DRAWN	-	REVISED	-
CHECKED	-	REVISED	-
DATE	-	REVISED	-

STATE OF ILLINOIS
DEPARTMENT OF TRANSPORTATION

CROSS SECTIONS

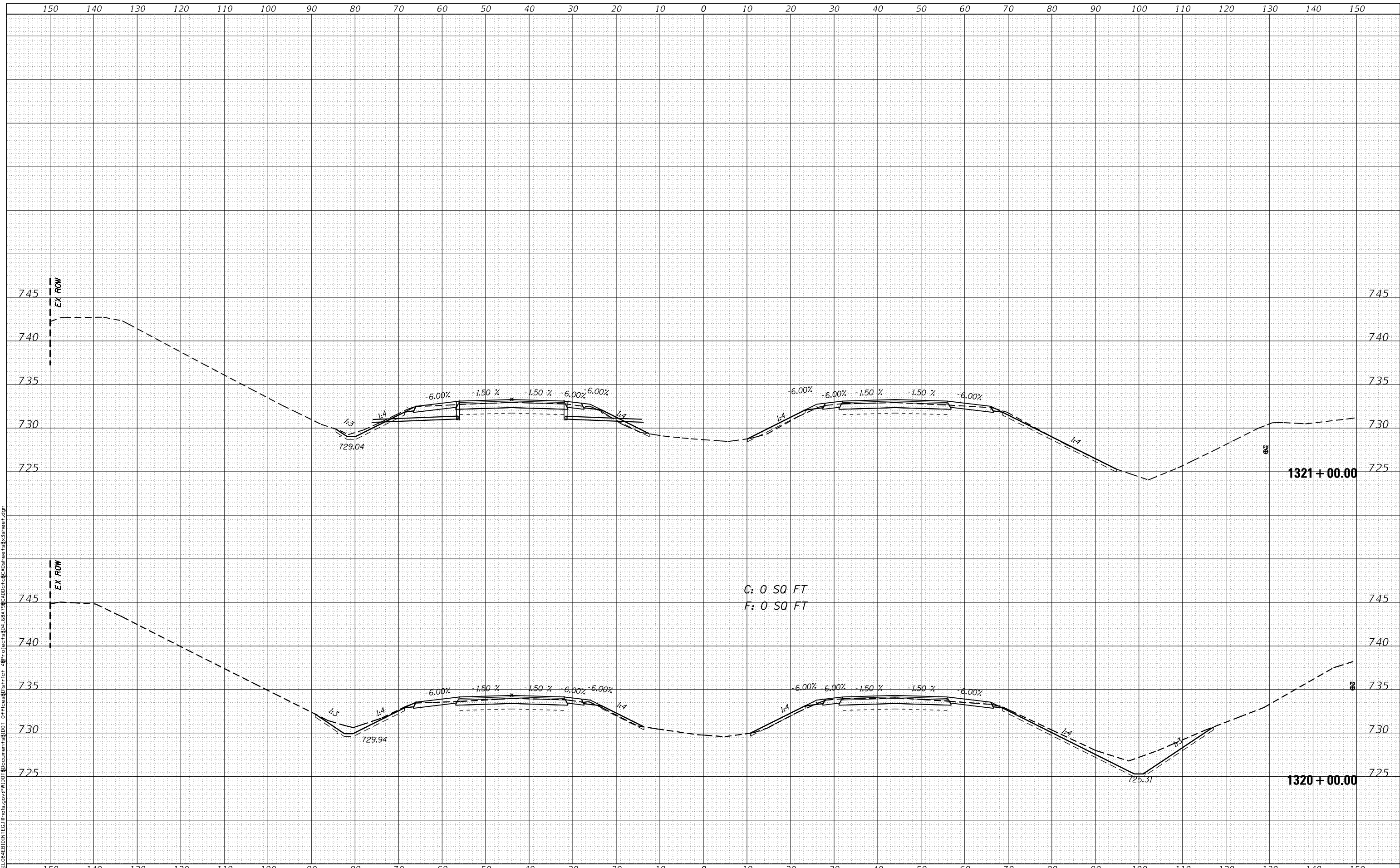
SCALE:	SHEET	OF	SHEETS	STA. 1317+00.00	TO	STA. 1319+00.00
--------	-------	----	--------	-----------------	----	-----------------

F.A.I. RTE.	SECTION	COUNTY	TOTAL SHEETS	SHEET NO.
74	(X3-16, 17; 90-15)RS-5; (57-17)RS-4	TAZEWELL/WOODFORD/DECATUR	504	409
FAP 702				CONTRACT NO. 68A79
(IL 117)		ILLINOIS FED. AID PROJECT		

DATE	
BY	
FINAL SURVEY	SURVEYED
NOTE BOOK	TEMPLATED
NO.	AREAS CHECKED

DATE	
BY	
ORIGINAL SURVEY	SURVEYED
NOTE BOOK	TEMPLATED
NO.	AREAS CHECKED

MODEL: Default
FILE NAME: p:\projects\10848\BID\INTEC\Illinois.gov\PI\DOT\Documents\DOT OF Cross\1321-17\1321+00\1321+00.dwg
C:\ProgramData\Autodesk\LT2011\Toolsets\Autodesk LT2011\Profiles\1321-17\1321+00.dwg
C:\ProgramData\Autodesk\LT2011\Toolsets\Autodesk LT2011\Profiles\1321-17\1321+00.dwg
C:\ProgramData\Autodesk\LT2011\Toolsets\Autodesk LT2011\Profiles\1321-17\1321+00.dwg



USER NAME = altmanor	DESIGNED -	REVISED -
	DRAWN -	REVISED -
PLOT SCALE = 20.0000' / 1"	CHECKED -	REVISED -
PLOT DATE = 2/5/2018	DATE -	REVISED -

STATE OF ILLINOIS
DEPARTMENT OF TRANSPORTATION

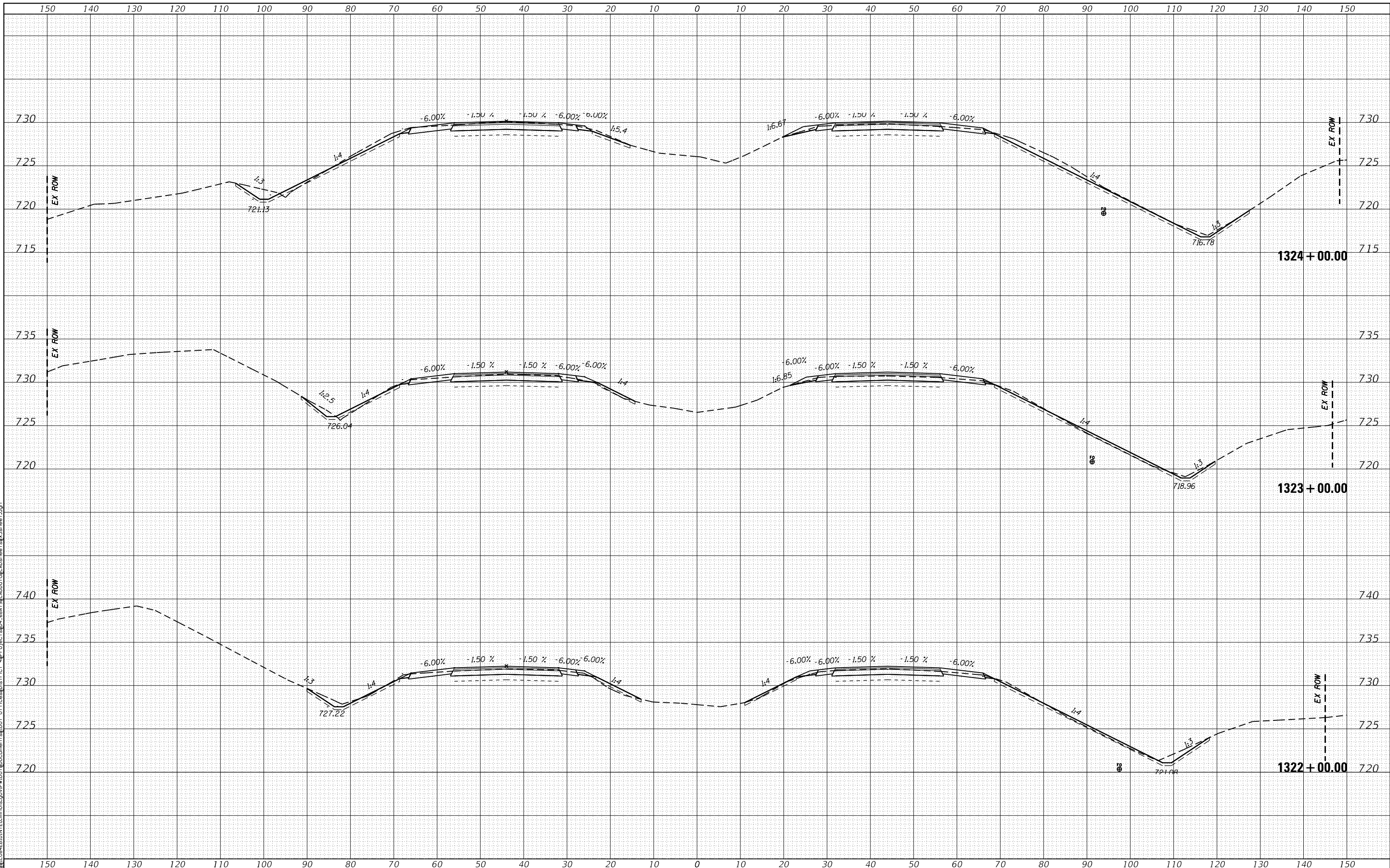
CROSS SECTIONS				
SCALE:	SHEET	OF	SHEETS	STA. 1320+00.00 TO STA. 1321+00.00

F.A.I. RTE.	SECTION	COUNTY	TOTAL SHEETS	SHEET NO.
74	(X3-16, 17; 90-15)RS-5; (57-17)RS-4	TAZEWELL / WOODFORD / MCCLEARY	504	410
FAP 702	CONTRACT NO. 68A79		(IL 117)	
ILLINOIS FED. AID PROJECT				

BY			DATE
ORIGINAL SURVEY	SURVEYED	PLOTTED	AREAS CHECKED
NOTE BOOK	TEMPLATE	AREAS CHECKED	
NO.			

BY			DATE
ORIGINAL SURVEY	SURVEYED	PLOTTED	AREAS CHECKED
NOTE BOOK	TEMPLATE	AREAS CHECKED	
NO.			

MODEL: Default
 FILE NAME: P:\PROJECTS\ILLINOIS\ROADS\DESIGN\1322+00\1322+00\1322+00-05.dwg



USER NAME = altmanor
 PLOT SCALE = 20.0000' / in.
 PLOT DATE = 2/5/2018

DESIGNED	-	REVISED	-
DRAWN	-	REVISED	-
CHECKED	-	REVISED	-
DATE	-	REVISED	-

STATE OF ILLINOIS
 DEPARTMENT OF TRANSPORTATION

CROSS SECTIONS

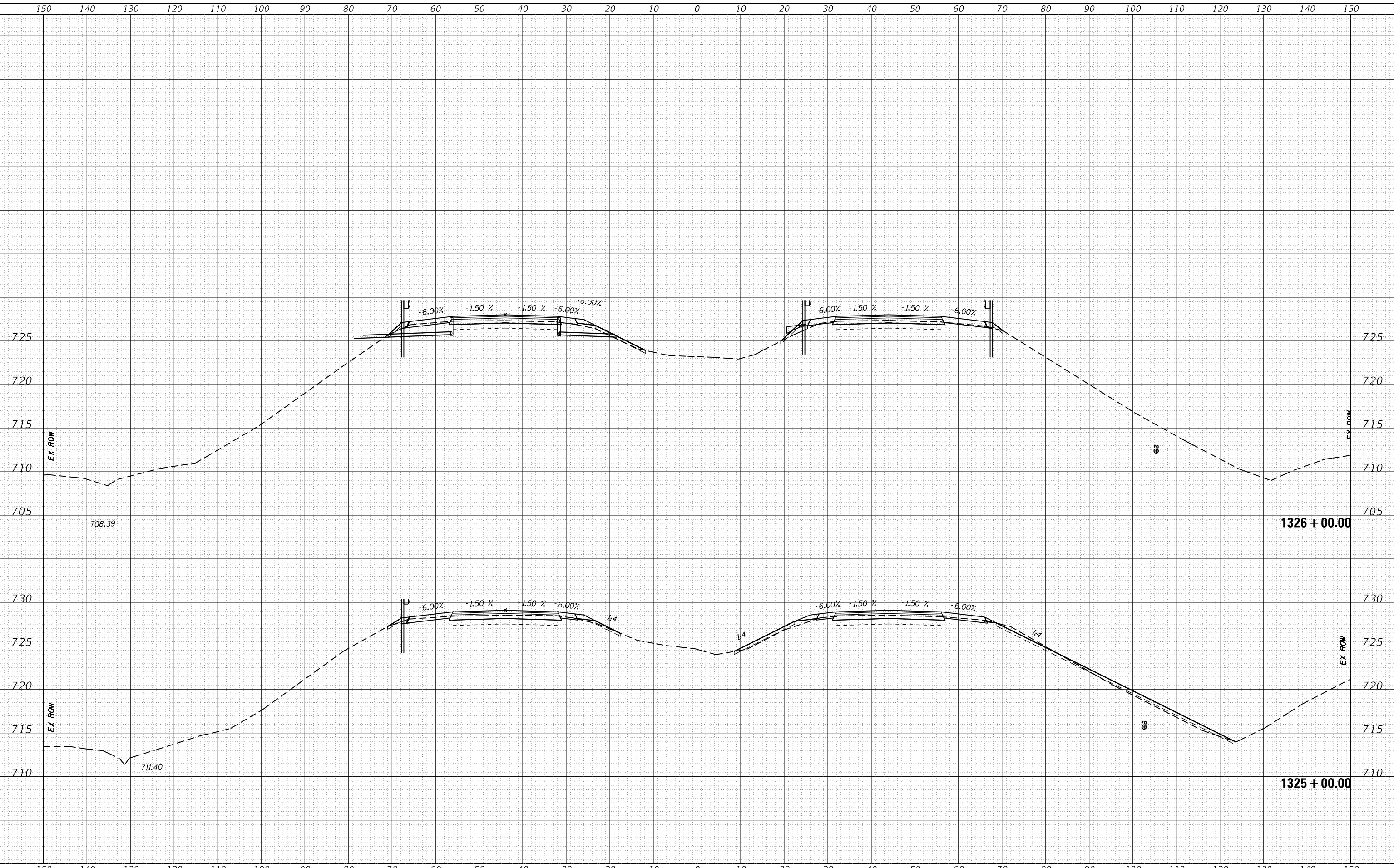
SCALE: SHEET OF SHEETS STA. 1322+00.00 TO STA. 1324+00.00

F.A.I. RTE.	SECTION	COUNTY	TOTAL SHEETS	SHEET NO.
74	(X3-16, 17; 90-15)RS-5; (57-17)RS-4	TAZEWELL / WOODFORD / MCKEAN	504	411
FAP 702	CONTRACT NO. 68A79			
(IL 117)	ILLINOIS FED. AID PROJECT			

DATE	
BY	
FINAL SURVEY	
SURVEYED	
PLOTTED	
TEMPLATE	
NOTE BOOK	
AREAS CHECKED	
NO.	

DATE	
BY	
ORIGINAL SURVEY	
SURVEYED	
PLOTTED	
TEMPLATE	
NOTE BOOK	
AREAS CHECKED	
NO.	

MODEL: Default
 FILE NAME: p:\10848\BIN\TEC\Illinois\p\10848\BIN\Documents\10848\10848.ctb
 PROJECT: 10848\BIN\TEC\Illinois\p\10848\BIN\Documents\10848\10848.ctb
 USER: altmanor
 DATE: 2/5/2018



USER NAME = altmanor
 PLOT SCALE = 20.0000' / in.
 PLOT DATE = 2/5/2018

DESIGNED -
 DRAWN -
 CHECKED -
 DATE -

REVISED -
 REVISED -
 REVISED -
 REVISED -

STATE OF ILLINOIS
 DEPARTMENT OF TRANSPORTATION

CROSS SECTIONS

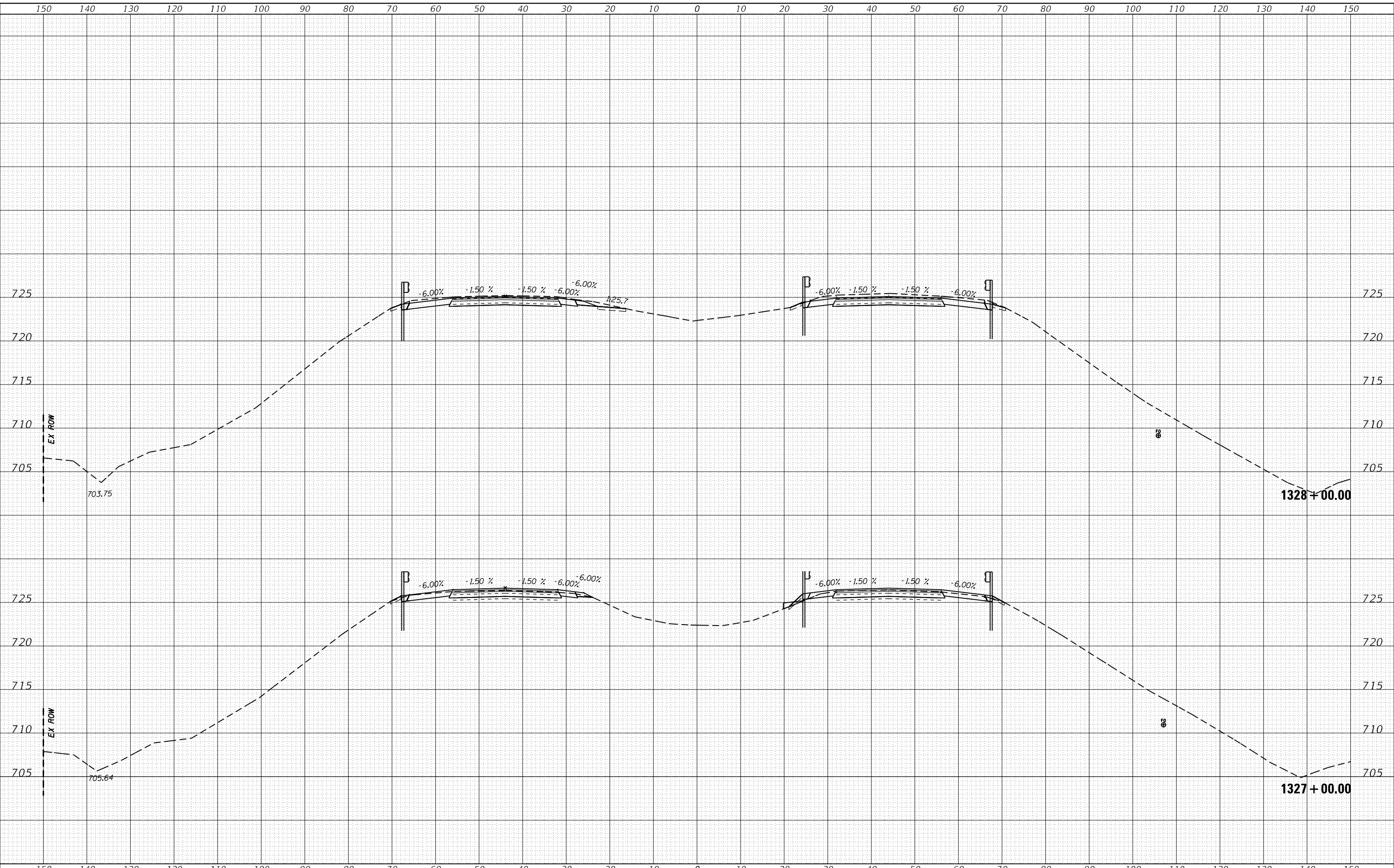
SCALE: SHEET OF SHEETS STA. 1325+00.00 TO STA. 1326+00.00

F.A.I. RTE.	SECTION	COUNTY	TOTAL SHEETS	SHEET NO.
74	(X3-16, 17; 90-15)RS-5; (57-17)RS-4	TAZEWELL / WOODFORD / WELLS	504	412
FAP 702	CONTRACT NO. 68A79			
(IL 117)	ILLINOIS FED. AID PROJECT			

BY	DATE
FINAL SURVEY	SURVEYED
NOTE BOOK	PLOTTED
NO.	TEMPLATE
	AREAS CHECKED

BY	DATE
ORIGINAL SURVEY	SURVEYED
NOTE BOOK	PLOTTED
NO.	TEMPLATE
	AREAS CHECKED

MODEL: Default
 FILE NAME: p:\projects\10845\BID\INTEC\Illinois.gov\PROJECTS\PROJECT\DOT OFFICES\DISTRICT 4\PROJECTS\1327\1327+00\DOT\10845\10845.ssheet.dgn



USER NAME = altmanor	DESIGNED -	REVISED -
PLOT SCALE = 20.0000' / in.	DRAWN -	REVISED -
PLOT DATE = 2/5/2018	CHECKED -	REVISED -
	DATE -	REVISED -

STATE OF ILLINOIS
 DEPARTMENT OF TRANSPORTATION

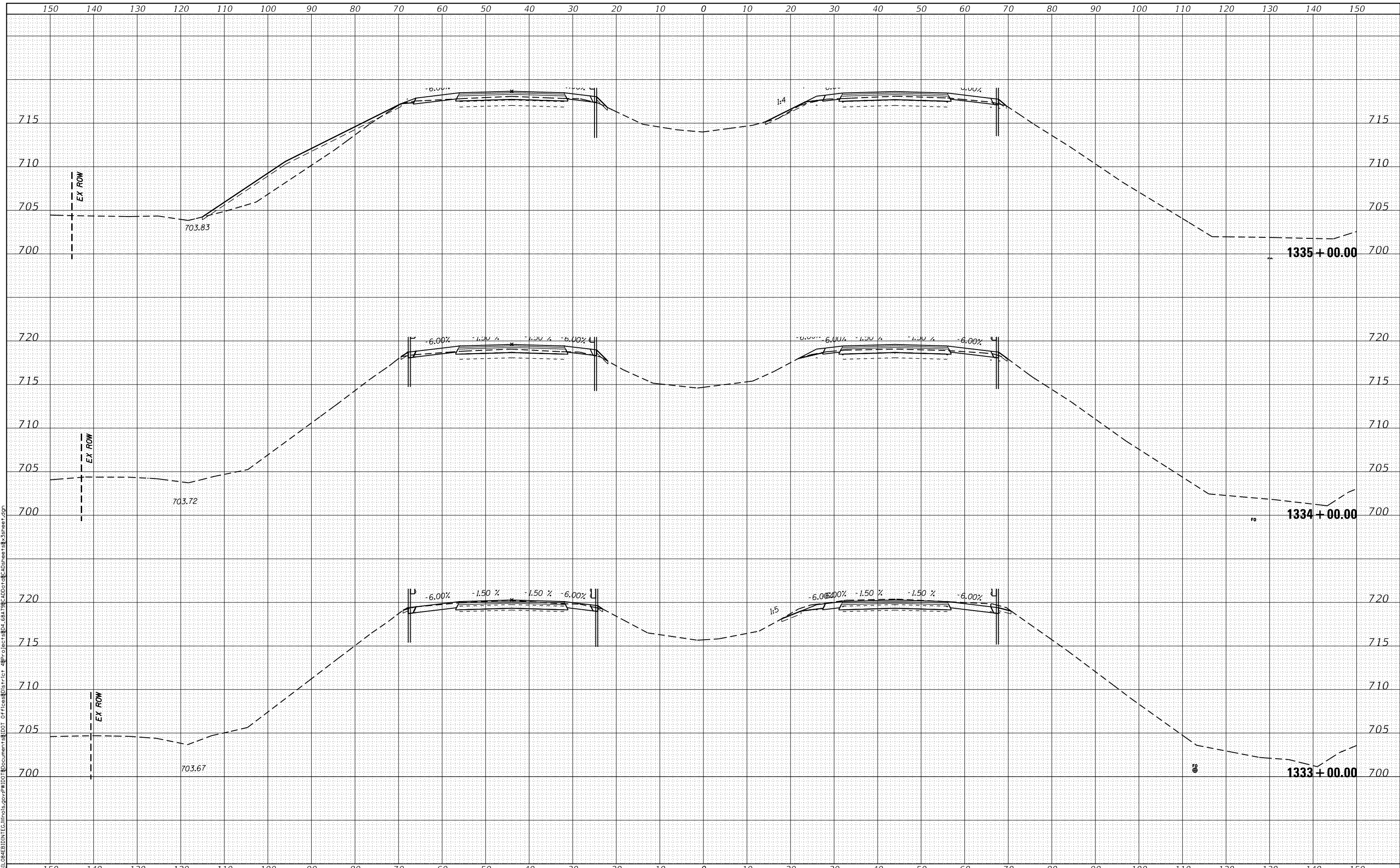
SCALE:		SHEET OF SHEETS		STA. 1327+00.00 TO STA. 1328+00.00	
--------	--	-----------------	--	------------------------------------	--

F.A.I. RTE.	SECTION	COUNTY	TOTAL SHEETS	SHEET NO.
74	(X3-16, 17; 90-15)RS-5; (57-17)RS-4	TAZEWELL / WOODFORD / WHEELING	504	413
FAP 702	CONTRACT NO. 68A79			
(IL 117)	ILLINOIS FED. AID PROJECT			

DATE	
BY	
SURVEYED	
PLOTTED	
TEMPLATE	
AREAS CHECKED	
FINAL SURVEY NOTE BOOK NO.	

DATE	
BY	
SURVEYED	
PLOTTED	
TEMPLATE	
AREAS CHECKED	
ORIGINAL SURVEY NOTE BOOK NO.	

MODEL: Default
 FILE NAME: p:\10846B\BIN\TEC\Illinois.gov\PI\101\Documents\10101_01\Figures\117.ctb
 PROJECT: 4846B\17.ctb
 DATE: 2/5/2018



USER NAME = altmanor	DESIGNED -	REVISÉ -
PLOT SCALE = 20.0000' / in.	DRAWN -	REVISÉ -
PLOT DATE = 2/5/2018	CHECKED -	REVISÉ -
	DATE -	REVISÉ -

STATE OF ILLINOIS
 DEPARTMENT OF TRANSPORTATION

CROSS SECTIONS

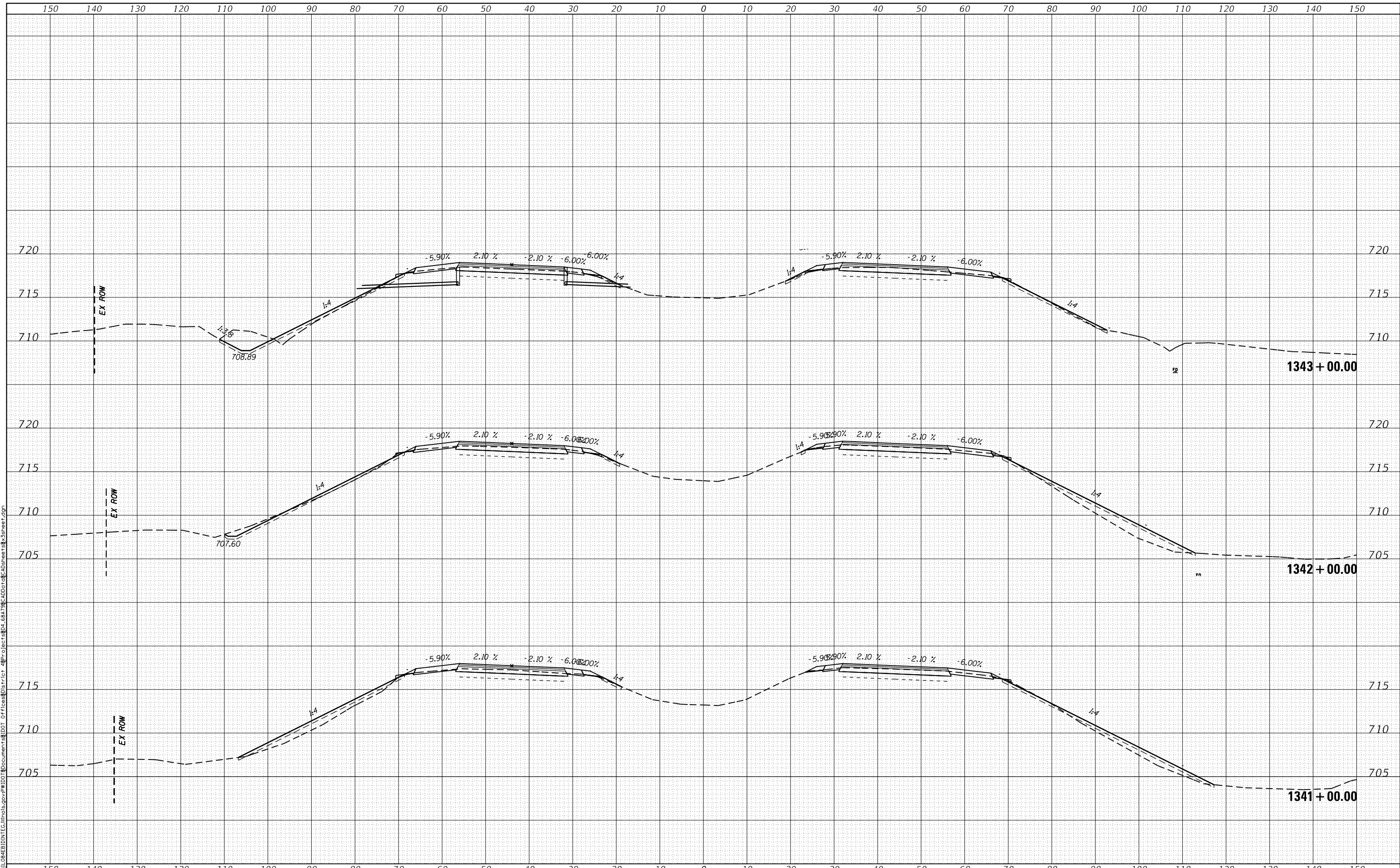
SCALE: SHEET OF SHEETS STA. 1333+00.00 TO STA. 1335+00.00

F.A.I. RTE. 74	SECTION (X3-16, 17; 90-15)RS-5; (57-17)RS-4	COUNTY TAZEWELL / WOODFORD / WELLS	TOTAL SHEETS 504	SHEET NO. 416
FAP 702	CONTRACT NO. 68A79			
(IL 117)	ILLINOIS FED. AID PROJECT			

DATE	
BY	
FINAL SURVEY	SURVEYED
NOTE BOOK	PLOTTED
NO.	AREAS CHECKED

DATE	
BY	
ORIGINAL SURVEY	SURVEYED
NOTE BOOK	PLOTTED
NO.	AREAS CHECKED

MODEL: Default
 FILE NAME: P:\084EB\BIN\TEC\Illinois.gov\PI\DOT\Documents\DOT - Office\DOT - CAD\DOT\084EB\084EB.dwg
 PROJECT: 084EB\DOT - Office\DOT - CAD\DOT\084EB\084EB.dwg
 SHEET: 084EB\DOT - Office\DOT - CAD\DOT\084EB\084EB.dwg



USER NAME = altmanor	DESIGNED -	REVISED -
PLOT SCALE = 20.0000' / in.	DRAWN -	REVISED -
PLOT DATE = 2/5/2018	CHECKED -	REVISED -
	DATE -	REVISED -

STATE OF ILLINOIS
 DEPARTMENT OF TRANSPORTATION

CROSS SECTIONS

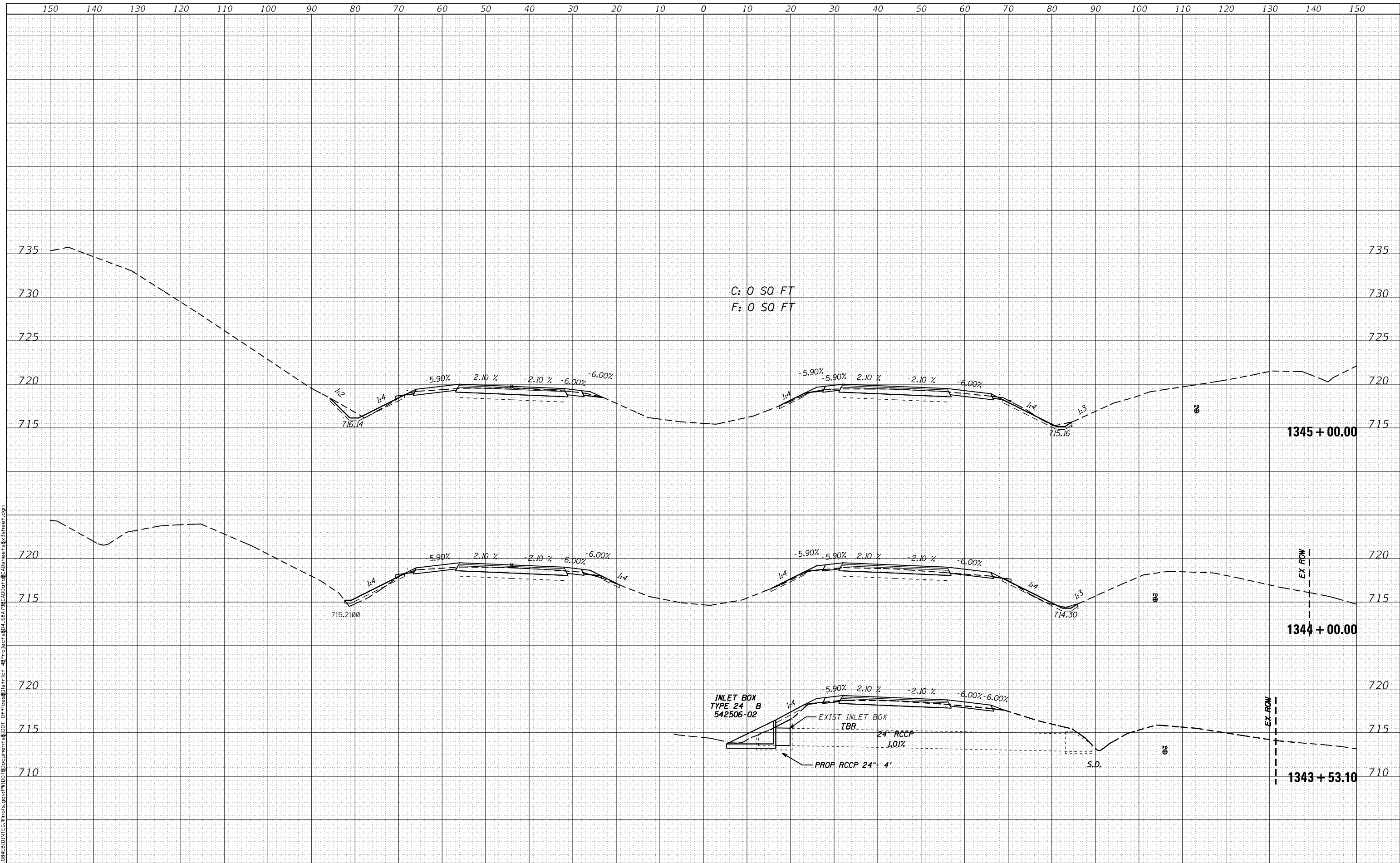
SCALE: SHEET OF SHEETS STA. 1341+00.00 TO STA. 1343+00.00

F.A.I. RTE. 74	SECTION (X3-16, 17; 90-15)RS-5; (57-17)RS-4	COUNTY TAZEWELL / WOODFORD / WELLS	TOTAL SHEETS 504	SHEET NO. 419
FAP 702	CONTRACT NO. 68A79			
(IL 117)	ILLINOIS FED. AID PROJECT			

BY	DATE
FINAL SURVEY	SURVEYED
NOTE BOOK	PLOTTED
	TEMPLATE
	AREAS CHECKED

BY	DATE
ORIGINAL SURVEY	SURVEYED
NOTE BOOK	PLOTTED
	TEMPLATE
	AREAS CHECKED

MODEL: Default
 FILE NAME: D:\Project\Illinois\AP\100\1343+53.10\1343+53.10\1343+53.10\CrossSections\1343+53.10\1343+53.10\CrossSections\1343+53.10\1343+53.10.dwg



USER NAME = altmanor	DESIGNED -	REVISÉ -
	DRAWN -	REVISÉ -
PLOT SCALE = 20.0000' / in.	CHECKED -	REVISÉ -
PLOT DATE = 2/5/2018	DATE -	REVISÉ -

STATE OF ILLINOIS
DEPARTMENT OF TRANSPORTATION

CROSS SECTIONS

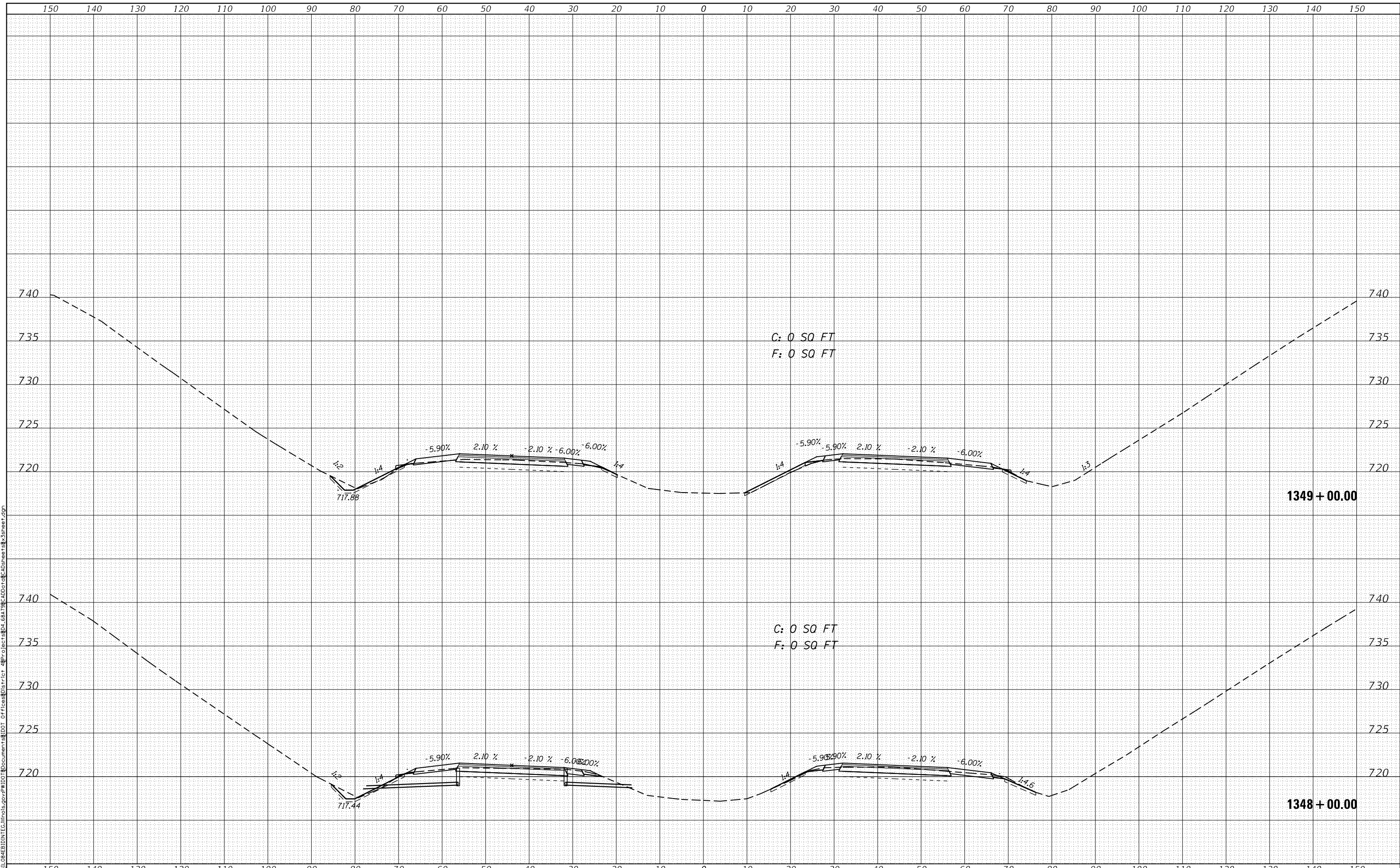
SCALE: SHEET OF SHEETS STA. 1343+53.10 TO STA. 1345+00.00

F.A.I. RTE. 74	SECTION (X3-16, 17; 90-151RS-5; 157-171RS-4)	COUNTY TAZEWELL/WOODFORD/DECATUR	TOTAL SHEETS 504	SHEET NO. 420
FAP 702	CONTRACT NO. 68A79		(IL 117)	
ILLINOIS FED. AID PROJECT				

DATE	
BY	
FINAL SURVEY	SURVEYED
NOTE BOOK	PLOTTED
NO.	TEMPLATE
	AREAS CHECKED
	AREAS
	CHECKED

DATE	
BY	
ORIGINAL SURVEY	SURVEYED
NOTE BOOK	PLOTTED
NO.	TEMPLATE
	AREAS CHECKED
	AREAS
	CHECKED

MODEL: Default
 FILE NAME: P:\10848\BIN\TEC\Illinois.gov\PI\101\Documents\10101 OF\Cross\Dist\Trct 48\Project\48\6879\CAD\Drawings\CAD\Drawings\8_3sheet.dgn



USER NAME = altmanor	DESIGNED -	REVISD -
	DRAWN -	REVISD -
PLOT SCALE = 20.0000' / in.	CHECKED -	REVISD -
PLOT DATE = 2/5/2018	DATE -	REVISD -

STATE OF ILLINOIS
DEPARTMENT OF TRANSPORTATION

CROSS SECTIONS

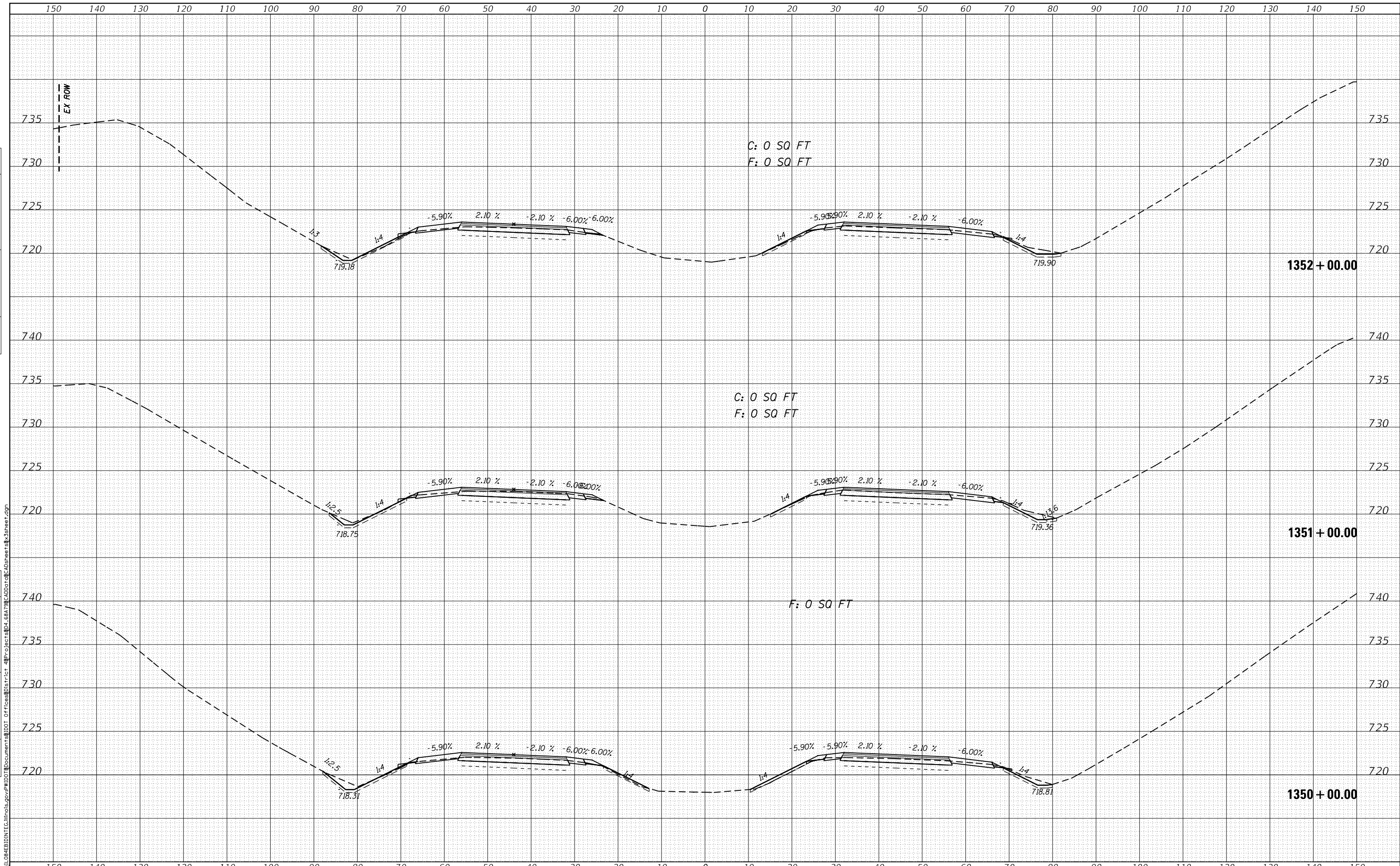
SCALE: SHEET OF SHEETS STA. 1348+00.00 TO STA. 1349+00.00

F.A.I. RTE.	SECTION	COUNTY	TOTAL SHEETS	SHEET NO.
74	(X3-16, 17; 90-15)RS-5; (57-17)RS-4	TAZEWELL/ WOODFORD/ WELLS	504	422
FAP 702	CONTRACT NO. 68A79			
(IL 117)	ILLINOIS FED. AID PROJECT			

DATE	BY
NO.	
ORIGINAL SURVEY	SURVEYED
NOTE BOOK	PLOTTED
	TEMPLATE
	AREAS
	CHECKED

DATE	BY
NO.	
ORIGINAL SURVEY	SURVEYED
NOTE BOOK	PLOTTED
	TEMPLATE
	AREAS
	CHECKED

MODEL: Default
FILE NAME: D:\projects\10846\BIN\TEC\Illinois.gov\PROJECTS\PWD\Documents\1001-OT\Cross\1117\AD\Dot\CC\adsheets8_3sheet.dgn

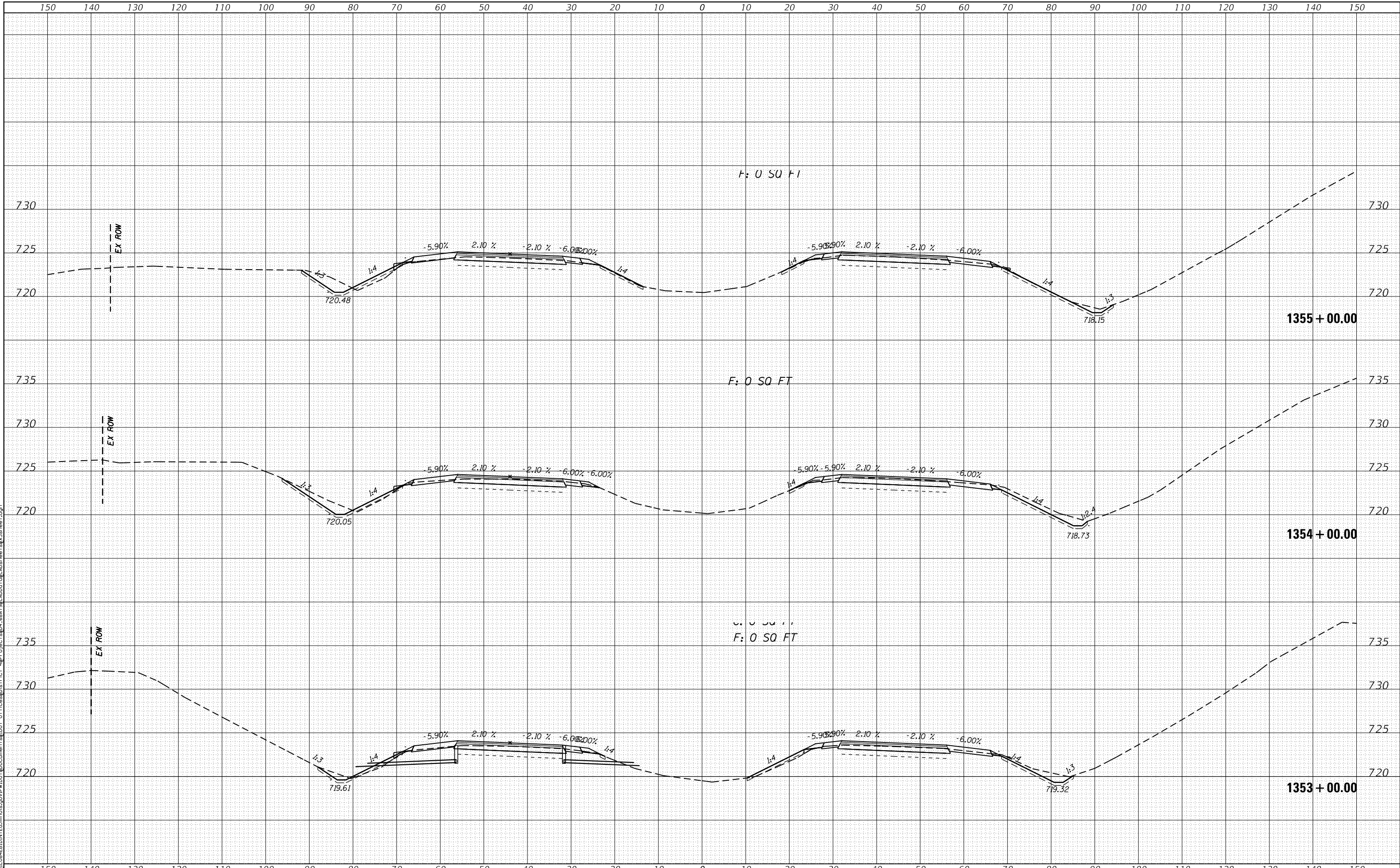


USER NAME = altmanor	DESIGNED -	REVISIED -
	DRAWN -	REVISIED -
PLOT SCALE = 20.0000' / in.	CHECKED -	REVISIED -
PLOT DATE = 2/5/2018	DATE -	REVISIED -

STATE OF ILLINOIS
DEPARTMENT OF TRANSPORTATION

CROSS SECTIONS		
SCALE:	SHEET	OF SHEETS
		STA. 1350+00.00 TO STA. 1352+00.00

F.A.I. RTE.	SECTION	COUNTY	TOTAL SHEETS	SHEET NO.
74	(X3-16, 17; 90-15)RS-5; (57-17)RS-4	TAZEWELL/WOODFORD/DECATUR	504	423
FAP 702		CONTRACT NO. 68A79		
(IL 117)		ILLINOIS FED. AID PROJECT		



BY	DATE

BY	DATE

MODEL: Default
 FILE NAME: C:\Users\user\Documents\DWG\PROJECTS\1353+00\1353+00.dwg
 USER: altmanor

ORIGINAL SURVEY NO.	SURVEYED AREAS	PLOTTED TEMPLATE	DATE

USER NAME = altmanor	DESIGNED -	REvised -
PLOT SCALE = 20.0000' / 1"	CHECKED -	REvised -
PLOT DATE = 2/5/2018	DATE -	REvised -

DESIGNED -	REvised -
DRAWN -	REvised -
CHECKED -	REvised -
DATE -	REvised -

STATE OF ILLINOIS
DEPARTMENT OF TRANSPORTATION

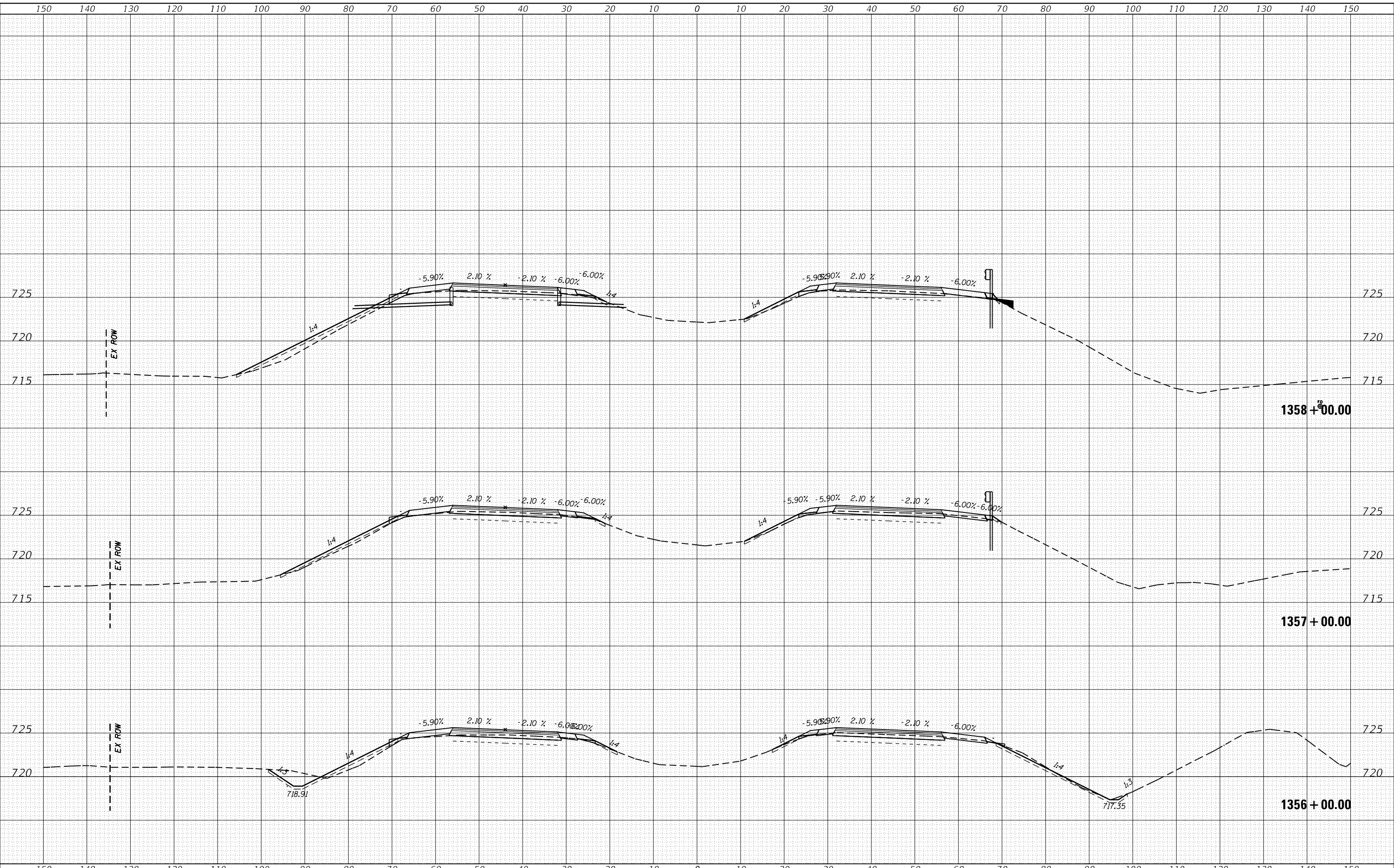
CROSS SECTIONS
 SCALE: SHEET OF SHEETS STA. 1353+00.00 TO STA. 1355+00.00

F.A.I. RTE. 74	SECTION (X3-16, 17; 90-15)RS-5; (57-17)RS-4	COUNTY TAZEWELL/WOODFORD/DEKALB	TOTAL SHEETS 504	SHEET NO. 424
FAP 702	CONTRACT NO. 68A79			
(IL 117)	ILLINOIS FED. AID PROJECT			

DATE	
BY	
FINAL SURVEY	SURVEYED
NOTE BOOK	PLOTTED
NO.	TEMPLATE
	AREAS CHECKED

DATE	
BY	
ORIGINAL SURVEY	SURVEYED
NOTE BOOK	PLOTTED
NO.	TEMPLATE
	AREAS CHECKED

MODEL: Default
 FILE NAME: p:\1084EB\BIN\TEC\Illinois\p0\WID\100\Document\1001 - OF\1084EB\BIN\TEC\Illinois\p0\WID\100\CAD\Drawings\Crosssections\Crosssections8.ssheet.dgn



USER NAME = altmanor	DESIGNED -	REVISED -
	DRAWN -	REVISED -
PLOT SCALE = 20.0000' / in.	CHECKED -	REVISED -
PLOT DATE = 2/5/2018	DATE -	REVISED -

STATE OF ILLINOIS
 DEPARTMENT OF TRANSPORTATION

CROSS SECTIONS
 SCALE: SHEET OF SHEETS STA. 1356+00.00 TO STA. 1358+00.00

F.A.I. RTE. 74	SECTION (X3-16, 17; 90-15)RS-5; (57-17)RS-4	COUNTY TAZEWELL/WOODFORD/DECATUR	TOTAL SHEETS 504	SHEET NO. 425
FAP 702 (IL 117)	CONTRACT NO. 68A79			
ILLINOIS FED. AID PROJECT				

BY	DATE

BY	DATE

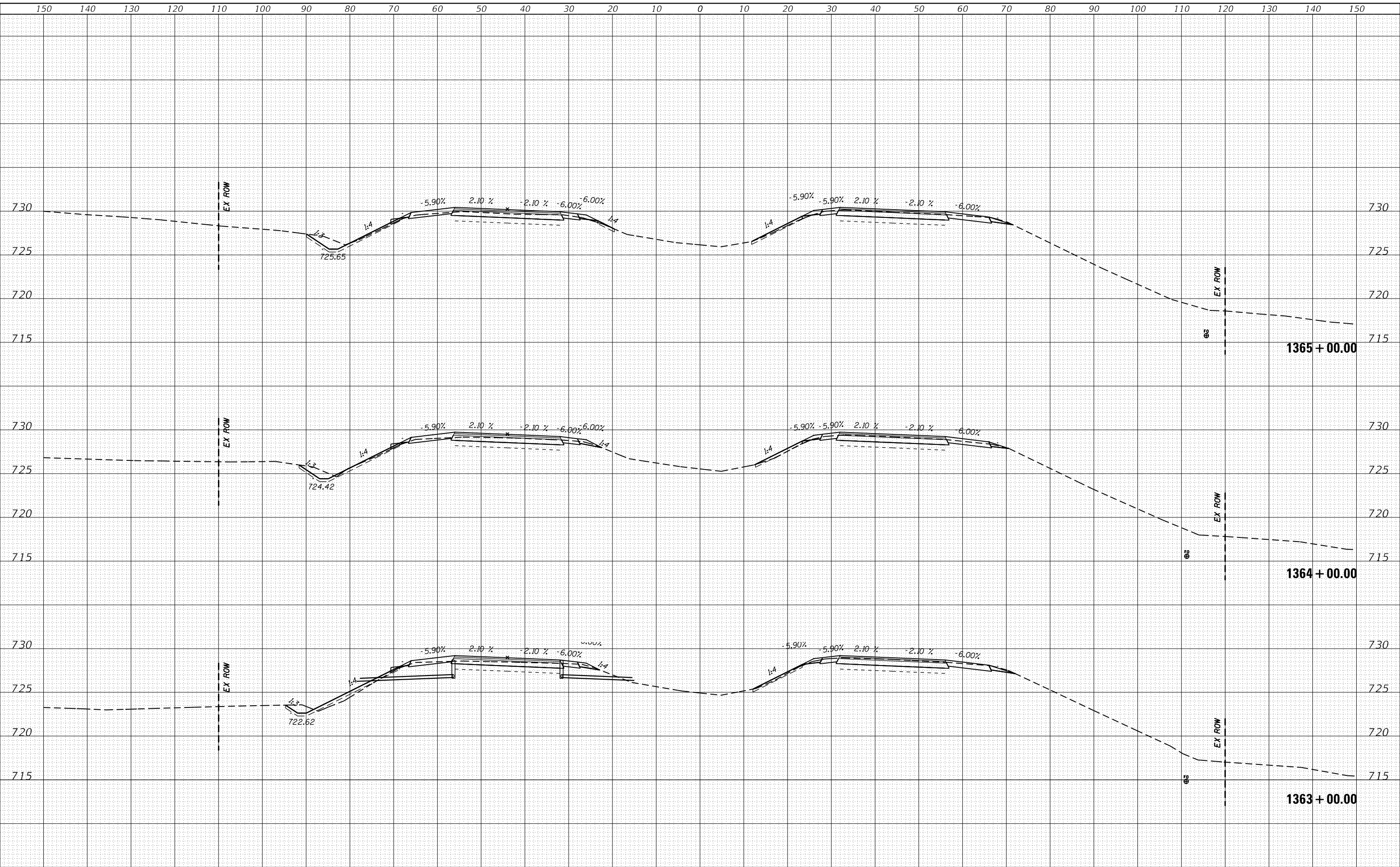
MODEL: Default
 FILE NAME: p:\projects\10846\BIN\TEC\Illinois\p\p\WID\Document\11001\11001\0\11001.dwg
 PROJECT: P:\Projects\10846\BIN\TEC\Illinois\p\p\WID\Document\11001\11001\0\11001.dwg
 SHEET: 2 of 2
 USER: altmanor

USER NAME = altmanor	DESIGNED -	REVISED -
PLOT SCALE = 20.0000' / in.	CHECKED -	REVISED -
PLOT DATE = 2/5/2018	DATE -	REVISED -

STATE OF ILLINOIS
 DEPARTMENT OF TRANSPORTATION

CROSS SECTIONS			
SCALE:	SHEET	OF	SHEETS
STA. 1363+00.00		TO STA. 1365+00.00	

F.A.I. R.T.E. 74	SECTION (X3-16, 17; 90-151RS-5; 157-171RS-4)	COUNTY TAZEWELL/ WOODFORD/ WOODLAND	TOTAL SHEETS 504	SHEET NO. 428
FAP 702	CONTRACT NO. 68A79		ILLINOIS FED. AID PROJECT	



150 140 130 120 110 100 90 80 70 60 50 40 30 20 10 0 10 20 30 40 50 60 70 80 90 100 110 120 130 140 150

730
725
720
715

730
725
720
715

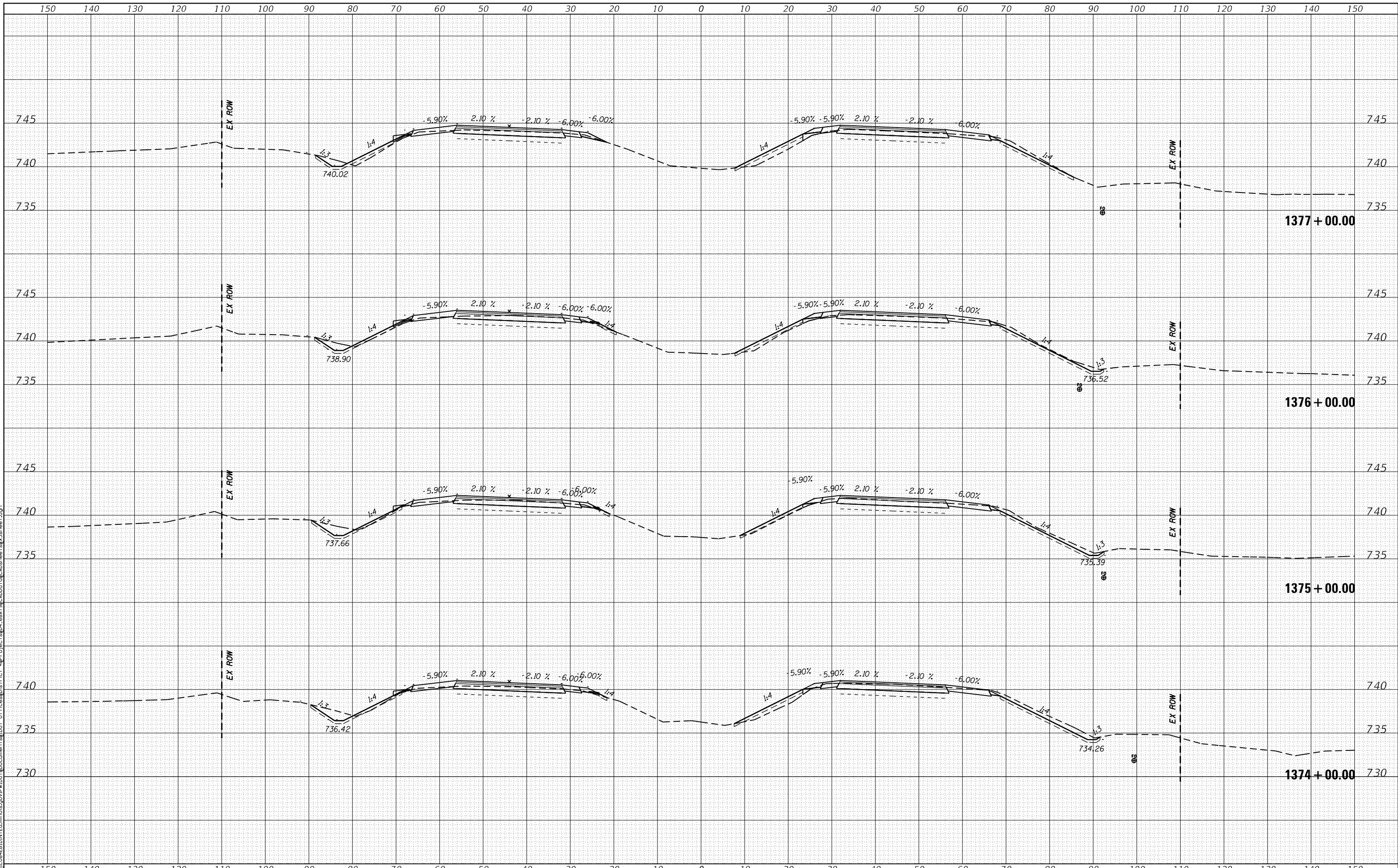
730
725
720
715

150 140 130 120 110 100 90 80 70 60 50 40 30 20 10 0 10 20 30 40 50 60 70 80 90 100 110 120 130 140 150

DATE	
BY	
FINAL SURVEY	
SURVEYED	
PLOTTED	
TEMPLATE	
NOTE BOOK	
AREAS CHECKED	
NO.	

DATE	
BY	
ORIGINAL SURVEY	
SURVEYED	
PLOTTED	
TEMPLATE	
AREAS CHECKED	
NO.	

MODEL: Default
FILE NAME: P:\084EB\INTEC\Illinois.gov\PI\084EB\Documents\DOT - Offices\GIS\ict - AP\Project\14_66179\CADD\084EB\084EB.ssd\084EB\084EB.ssd



USER NAME = altmanor	DESIGNED -	REVISD -
	DRAWN -	REVISD -
PLOT SCALE = 20.0000' / in.	CHECKED -	REVISD -
PLOT DATE = 2/5/2018	DATE -	REVISD -

STATE OF ILLINOIS
DEPARTMENT OF TRANSPORTATION

CROSS SECTIONS

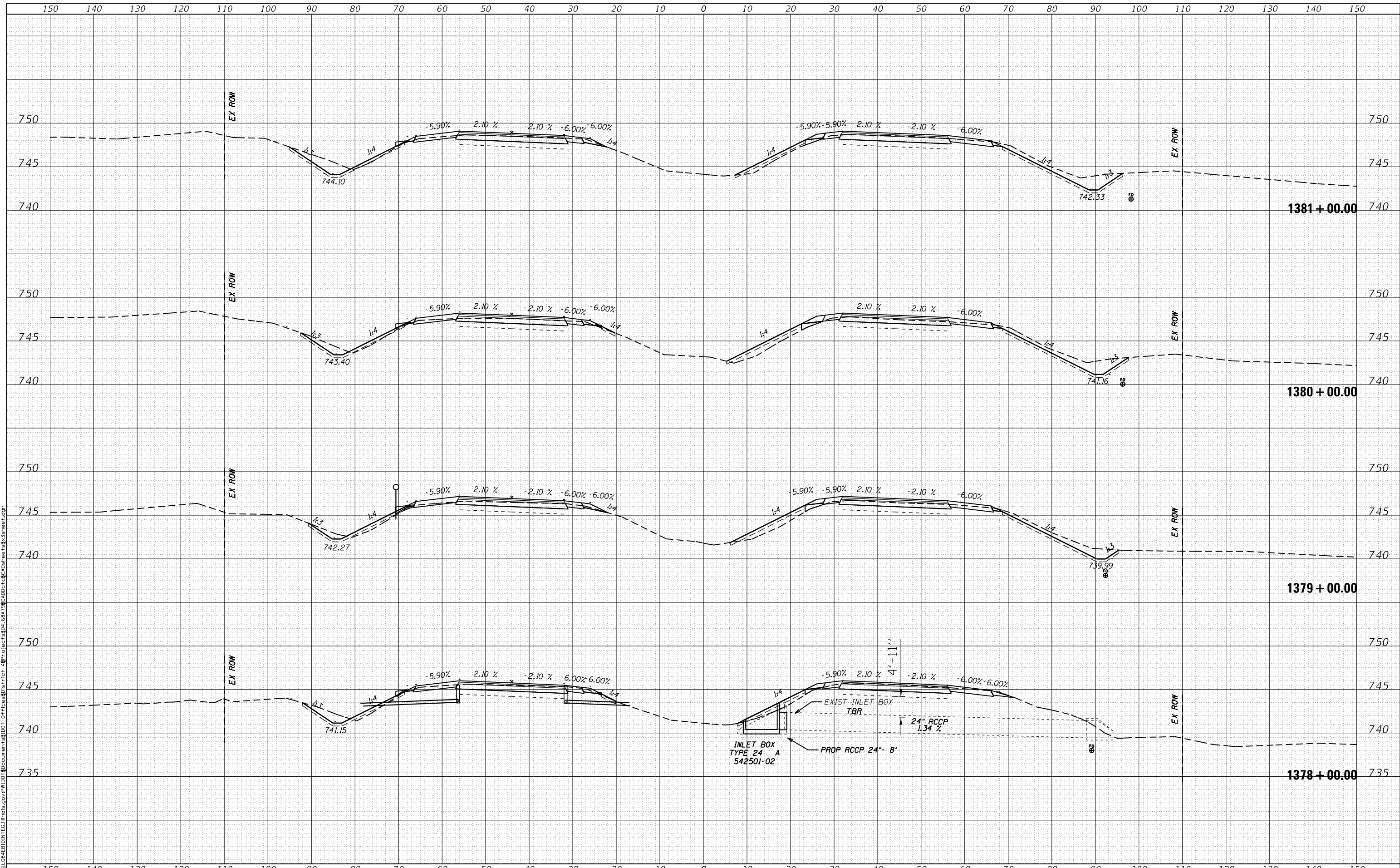
SCALE: SHEET OF SHEETS STA. 1374+00.00 TO STA. 1377+00.00

F.A.I. RT.	SECTION	COUNTY	TOTAL SHEETS	SHEET NO.
74	(X3-16, 17; 90-15)RS-5; (57-17)RS-4	TAZEWELL / WOODFORD / WELLS	504	432
FAP 702				CONTRACT NO. 68A79
(IL 117)				ILLINOIS FED. AID PROJECT

DATE	
BY	
FINAL SURVEY	SURVEYED
NOTE BOOK	PLOTTED
NO.	TEMPLATE
	AREAS CHECKED

DATE	
BY	
ORIGINAL SURVEY	SURVEYED
NOTE BOOK	PLOTTED
NO.	TEMPLATE
	AREAS CHECKED

MODEL: Default
 FILE NAME: P:\10846\BID\INTEC\Illinois.gov\PIWID\Documents\DOT - OF\Road\Dist\1-ct - AP\Project\4-68179\CADD\02\CA\Sheet8-3sheet.dgn



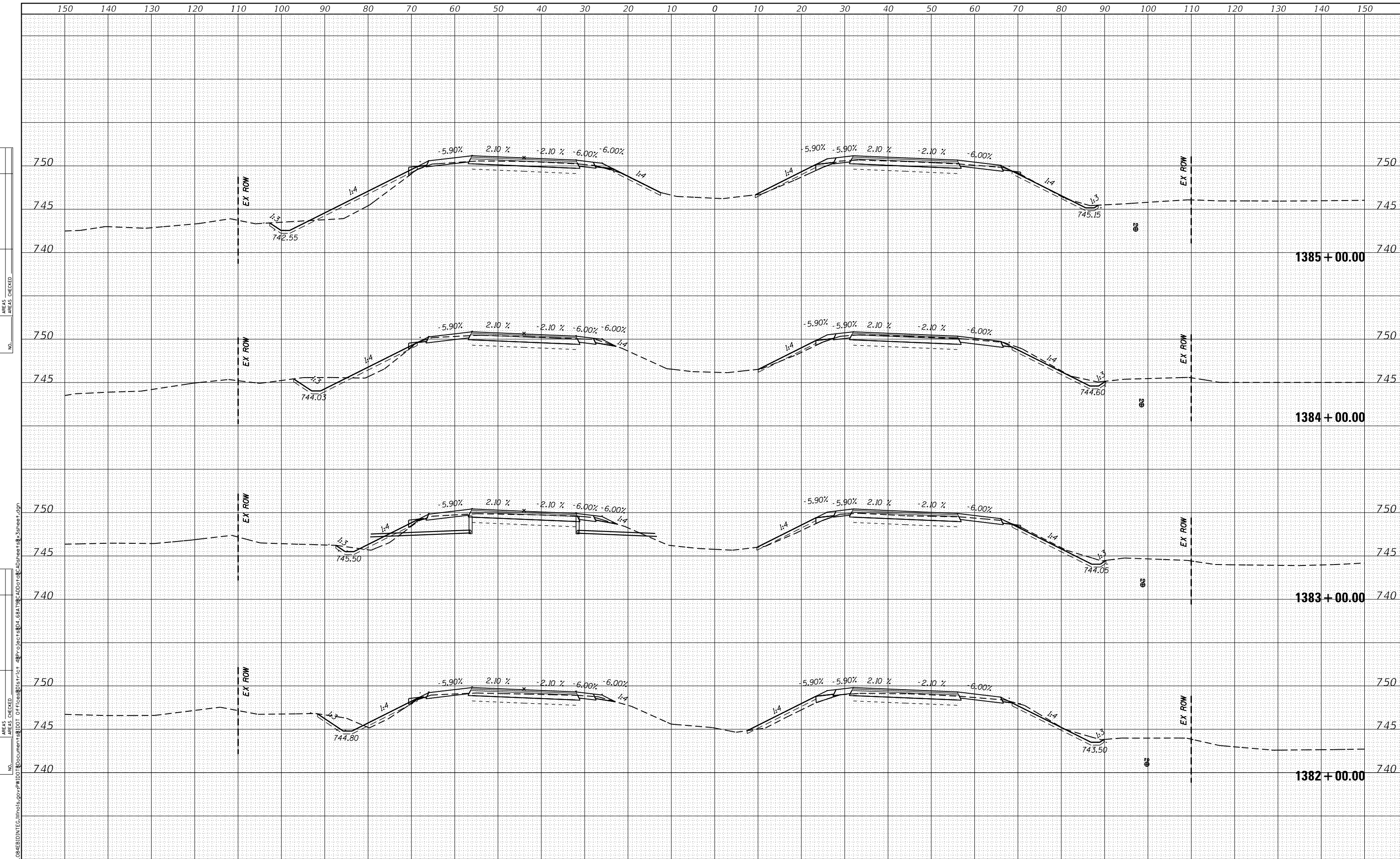
USER NAME = altmanor	DESIGNED -	REVISED -
PLOT SCALE = 20.0000' / in.	CHECKED -	REVISED -
PLOT DATE = 2/5/2018	DATE -	REVISED -

STATE OF ILLINOIS
 DEPARTMENT OF TRANSPORTATION

CROSS SECTIONS

SCALE: SHEET OF SHEETS STA. 1378+00.00 TO STA. 1381+00.00

F.A.I. RTE. 74	SECTION (X3-16, 17; 90-15)RS-5; (57-17)RS-4	COUNTY TAZEWELL / WOODFORD / WELLS	TOTAL SHEETS 504	SHEET NO. 433
FAP 702	CONTRACT NO. 68A79		ILLINOIS FED. AID PROJECT	



DATE	
BY	
FINAL SURVEY	SURVEYED
NOTE BOOK	PLOTTED
NO.	TEMPLATE
	AREAS CHECKED

DATE	
BY	
ORIGINAL SURVEY	SURVEYED
NOTE BOOK	PLOTTED
NO.	TEMPLATE
	AREAS CHECKED

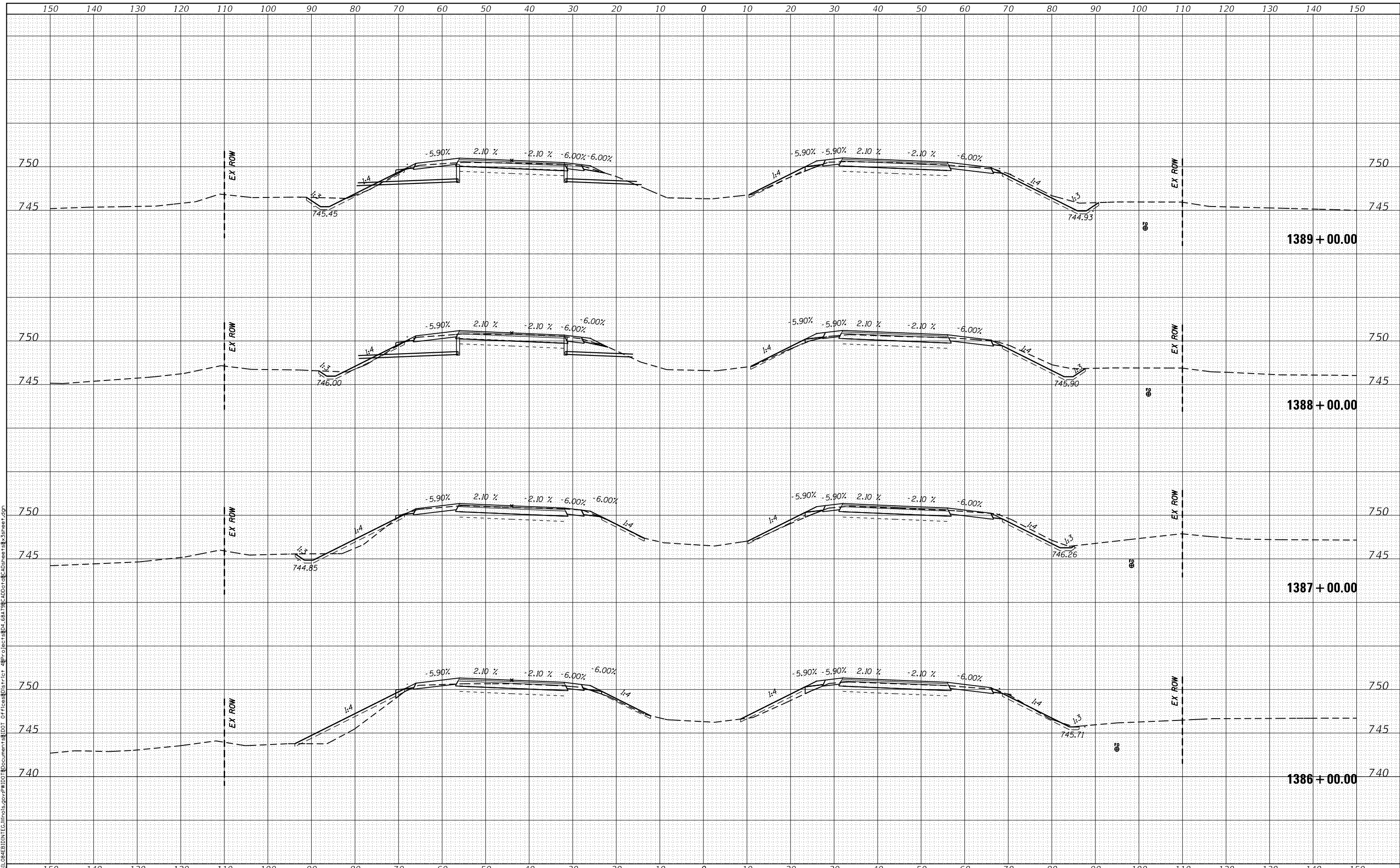
MODEL: Default
 FILE NAME: P:\106481110\TECH\Illinois\90-151\RS-5\57-171\RS-4\2012\106481110\106481110.dwg
 PROJECT: 90-151RS-5
 SHEET: 504

USER NAME = altmanor	DESIGNED -	REVISED -	STATE OF ILLINOIS DEPARTMENT OF TRANSPORTATION	CROSS SECTIONS	SCALE: 1" = 40'	SHEET OF SHEETS	STA. 1382+00.00 TO STA. 1385+00.00	F.A.I. RTE.	SECTION	COUNTY	TOTAL SHEETS	SHEET NO.
PLLOT SCALE = 20.0000' / 1"	DRAWN -	REVISED -						74	(X3-16, 17; 90-151RS-5; 57-171RS-4)	TAZEWELL / WOODFORD / WELLS	504	434
PLLOT DATE = 2/5/2018	CHECKED -	REVISED -						FAP 702	CONTRACT NO. 68A79			
	DATE -	REVISED -						(IL 117)	ILLINOIS FED. AID PROJECT			

DATE	
BY	
SURVEYED	
PLOTTED	
TEMPLATE	
AREAS CHECKED	
FINAL SURVEY	
NOTE BOOK	
NO.	

DATE	
BY	
SURVEYED	
PLOTTED	
TEMPLATE	
AREAS CHECKED	
ORIGINAL SURVEY	
NOTE BOOK	
NO.	

MODEL: Default
 FILE NAME: P:\084EB\BIN\TEC\Illinois.gov\P\1010\Document\10101 OF 1010\10101.dwg
 PROJECT: 10101 OF 1010\10101.dwg
 SHEET: 10101 OF 1010\10101.dwg



USER NAME = altmanor	DESIGNED -	REVISED -
	DRAWN -	REVISED -
PLOT SCALE = 20.0000' / in.	CHECKED -	REVISED -
PLOT DATE = 2/5/2018	DATE -	REVISED -

STATE OF ILLINOIS
 DEPARTMENT OF TRANSPORTATION

CROSS SECTIONS

SCALE: SHEET OF SHEETS STA. 1386+00.00 TO STA. 1389+00.00

F.A.I. RTE. 74	SECTION (X3-16, 17; 90-15)RS-5; (57-17)RS-4	COUNTY TAZEWELL/WOODFORD/DECATUR	TOTAL SHEETS 504	SHEET NO. 435
FAP 702	CONTRACT NO. 68A79			
(IL 117)	ILLINOIS FED. AID PROJECT			

BY	DATE

DATE	BY

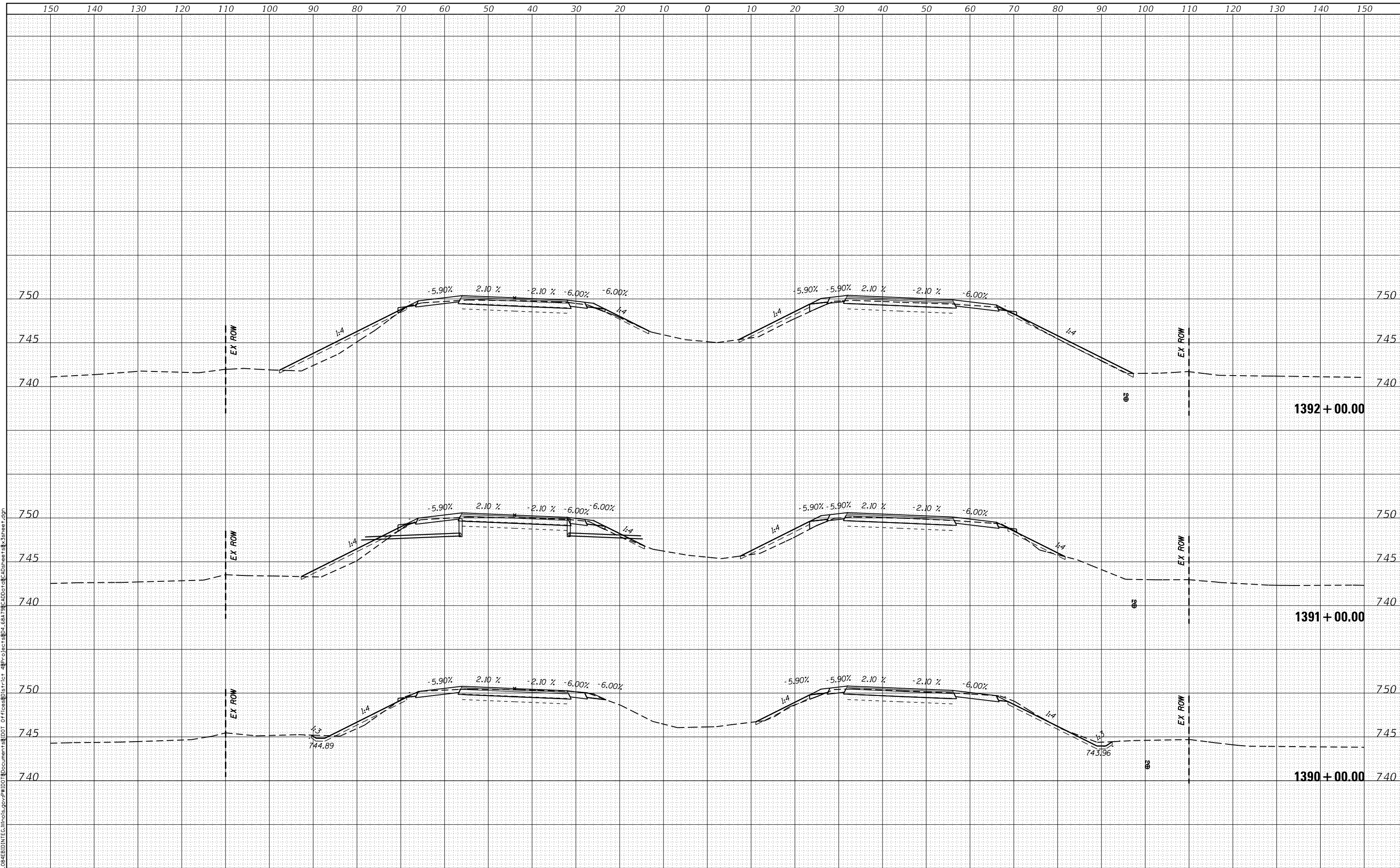
ORIGINAL SURVEY	SURVEYED
NOTE BOOK	PLOTTED
NO.	AREAS CHECKED

USER NAME = altmanor	DESIGNED -	REVISSED -
	DRAWN -	REVISSED -
	CHECKED -	REVISSED -
	DATE -	REVISSED -

STATE OF ILLINOIS
DEPARTMENT OF TRANSPORTATION

CROSS SECTIONS			
SCALE:	SHEET	OF	SHEETS

F.A.I. RTE.	SECTION	COUNTY	TOTAL SHEETS	SHEET NO.
74	(X3-16, 17; 90-15)RS-5; (57-17)RS-4	TAZEWELL/ WOODFORD/ WILLIAMS	504	436
FAP 702	CONTRACT NO. 68A79			
(IL 117)	ILLINOIS FED. AID PROJECT			

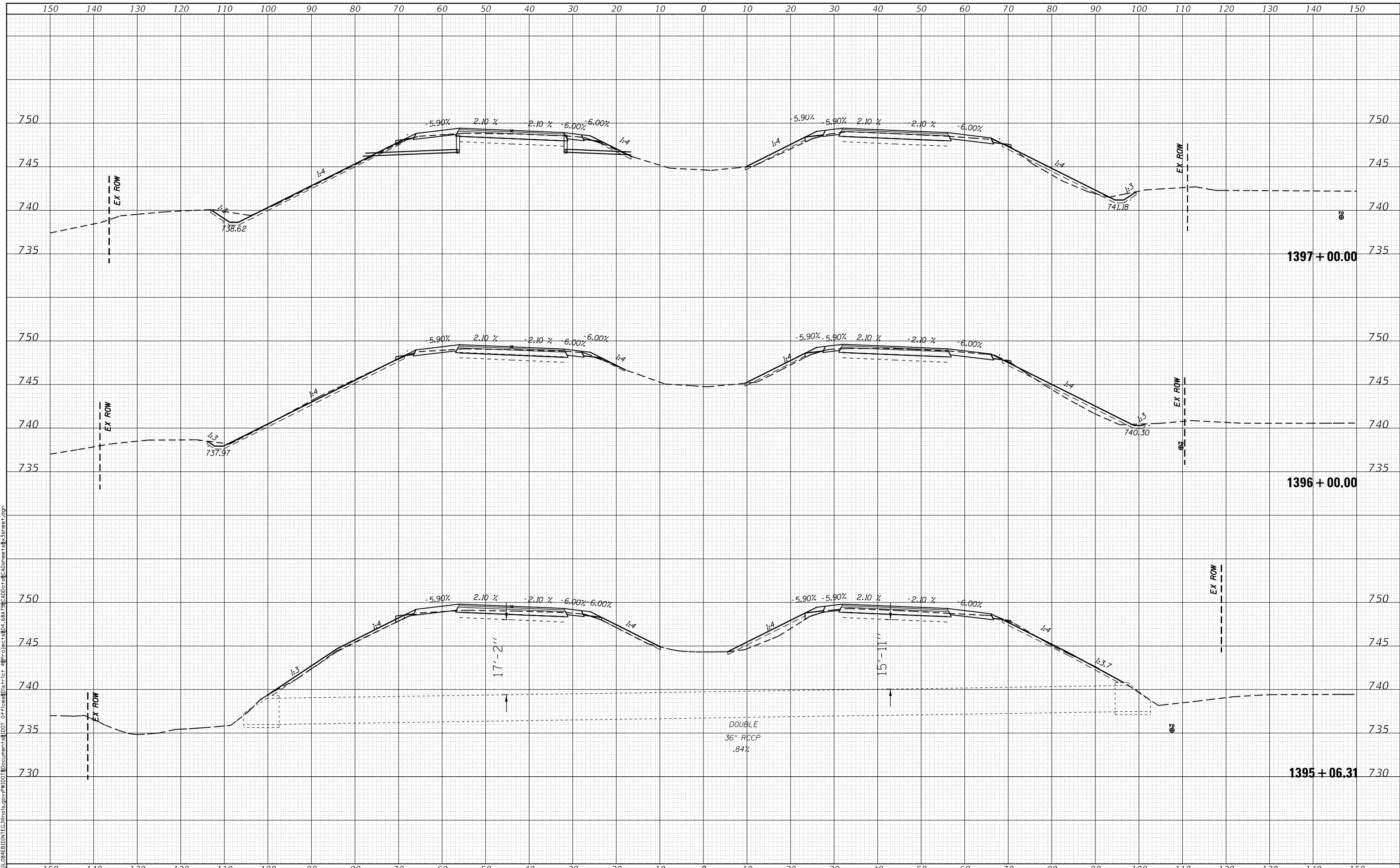


MODEL: Default
FILE NAME: p:\projects\10848\BIN\TEC\Illinois\p\10848\Documents\10848\10848\10848.dwg
PROJECT: 10848 (X3-16, 17; 90-15)RS-5;
DATE: 2/5/2018

DATE	
BY	
FINAL SURVEY	SURVEYED
NOTE BOOK	PLOTTED
NO.	TEMPLATE
	AREAS CHECKED

DATE	
BY	
ORIGINAL SURVEY	SURVEYED
NOTE BOOK	PLOTTED
NO.	TEMPLATE
	AREAS CHECKED

MODEL: Default
 FILE NAME: P:\1084EB\BIN\TEC\Illinois.gov\PI\1010\Documents\10101 OF\cross\117.ctb AP\Project\B4_68A79\CAD\Drawings\Cross\Sheet38.ssheet.dgn



USER NAME	= altmanor
DESIGNED	-
DRAWN	-
CHECKED	-
DATE	-
REVISIED	-
REVISIED	-
REVISIED	-
REVISIED	-

DESIGNED	-
DRAWN	-
CHECKED	-
DATE	-
REVISIED	-
REVISIED	-
REVISIED	-
REVISIED	-

STATE OF ILLINOIS
 DEPARTMENT OF TRANSPORTATION

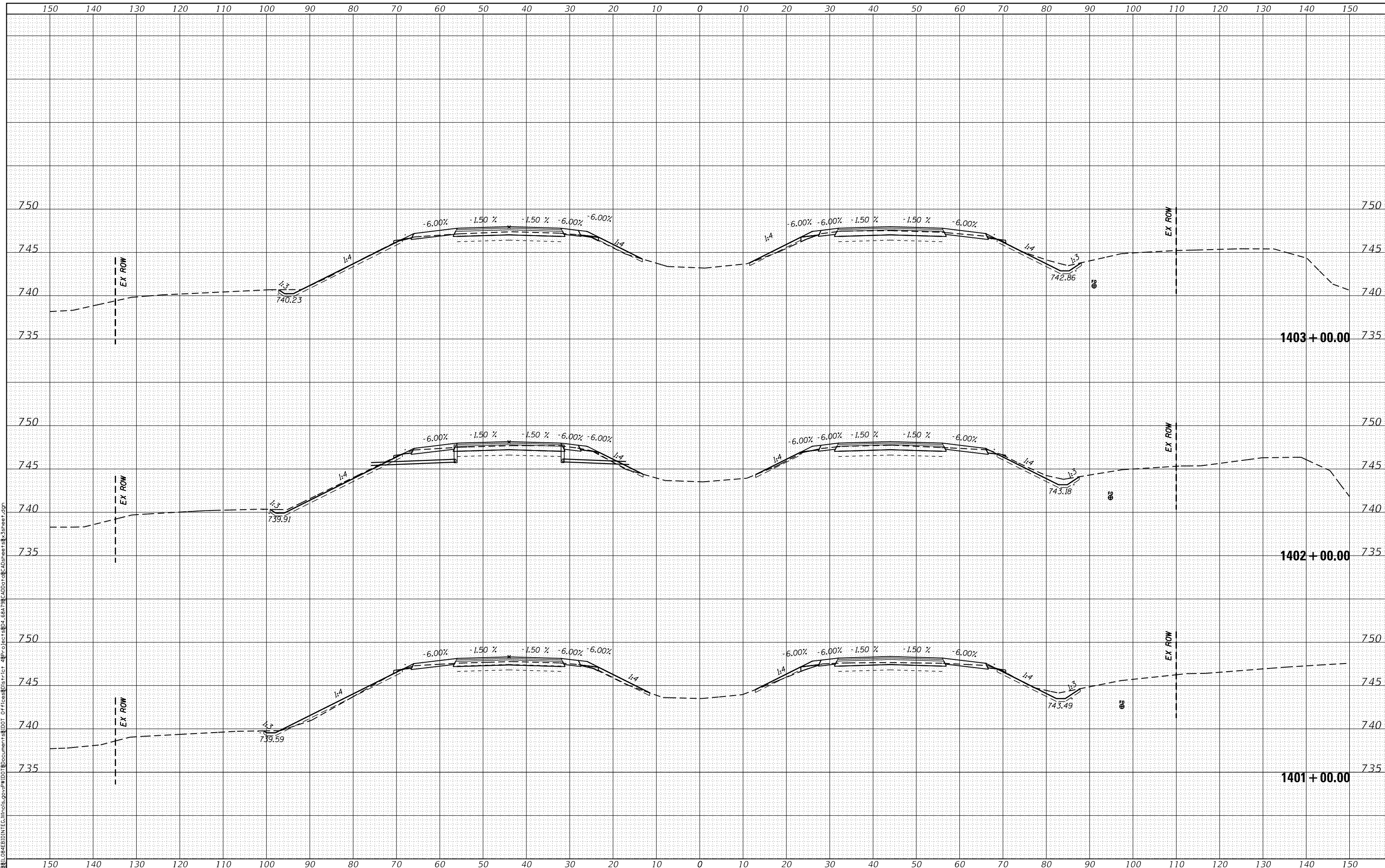
CROSS SECTIONS			
SCALE:	SHEET	OF	SHEETS
		STA. 1395+06.31	TO STA. 1397+00.00

F.A.I. RTE.	SECTION	COUNTY	TOTAL SHEETS	SHEET NO.
74	(X3-16, 17; 90-15)RS-5; (57-17)RS-4	TAZEWELL/WOODFORD/ MCCLEAN	504	438
FAP 702	CONTRACT NO. 68A79			
(IL 117)	ILLINOIS FED. AID PROJECT			

DATE	
BY	
NO.	
FINAL SURVEY	
SURVEYED	
PLOTTED	
TEMPLATE	
AREAS CHECKED	
NOTE BOOK	
AREAS CHECKED	
NO.	

DATE	
BY	
NO.	
ORIGINAL SURVEY	
SURVEYED	
PLOTTED	
TEMPLATE	
AREAS CHECKED	
NOTE BOOK	
AREAS CHECKED	
NO.	

MODEL: Default
 FILE NAME: p:\1084EB\BID\INTEC\Illinois.gov\PIWD\10\Document\10101 OF 103\as\101.ctb
 PROJECT: 1084EB\BID\INTEC\Illinois.gov\PIWD\10\Document\10101 OF 103\as\101.ctb
 1084EB\BID\INTEC\Illinois.gov\PIWD\10\Document\10101 OF 103\as\101.ctb



USER NAME = altmanor	DESIGNED -	REVISED -
	DRAWN -	REVISED -
PLOT SCALE = 20.0000' / in.	CHECKED -	REVISED -
PLOT DATE = 2/5/2018	DATE -	REVISED -

STATE OF ILLINOIS
 DEPARTMENT OF TRANSPORTATION

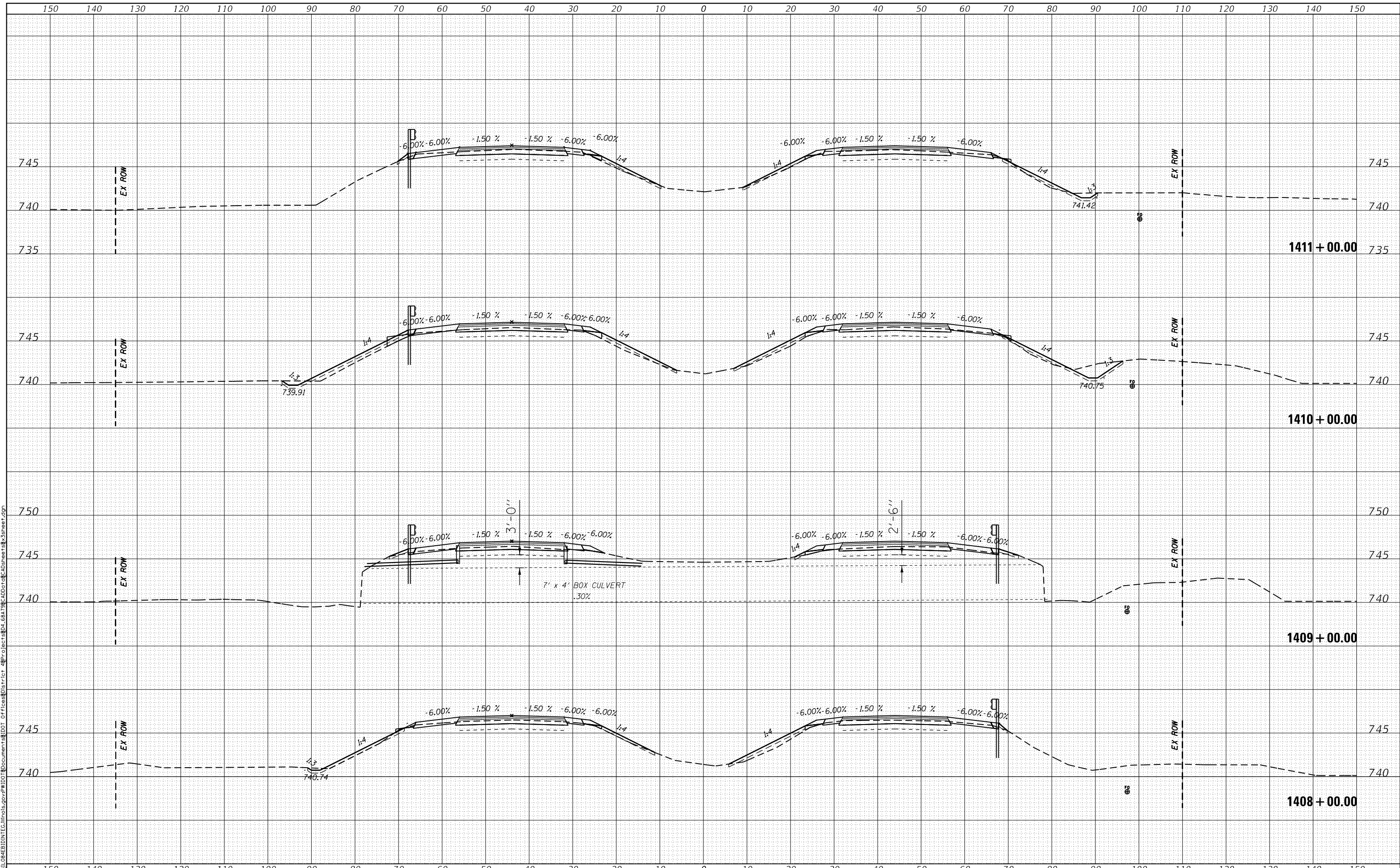
CROSS SECTIONS			
SCALE:	SHEET	OF	SHEETS
			STA. 1401+00.00 TO STA. 1403+00.00

F.A.I. RTE. 74	SECTION (X3-16, 17; 90-15)RS-5; (57-17)RS-4	COUNTY TAZEWELL / WOODFORD / WELLS	TOTAL SHEETS 504	SHEET NO. 440
FAP 702	CONTRACT NO. 68A79			(IL 117)
ILLINOIS FED. AID PROJECT				

DATE	
BY	
SURVEYED	
PLOTTED	
TEMPLATE	
AREAS CHECKED	
NO.	
FINAL SURVEY	
NOTE BOOK	
AREAS CHECKED	
NO.	

DATE	
BY	
SURVEYED	
PLOTTED	
TEMPLATE	
AREAS CHECKED	
NO.	
ORIGINAL SURVEY	
NOTE BOOK	
AREAS CHECKED	
NO.	

MODEL: Default
 FILE NAME: P:\1084EB\BIN\TEC\Illinois.gov\PIWID\Documents\11001 OF\Cross\Dist\Trct 482\Project\B4_68A79\CAD\Drawings\Subsheets\8_Sheet.dgn



USER NAME = altmanor	DESIGNED -	REVISED -
	DRAWN -	REVISED -
PLOT SCALE = 20.0000' / in.	CHECKED -	REVISED -
PLOT DATE = 2/5/2018	DATE -	REVISED -

STATE OF ILLINOIS
 DEPARTMENT OF TRANSPORTATION

CROSS SECTIONS

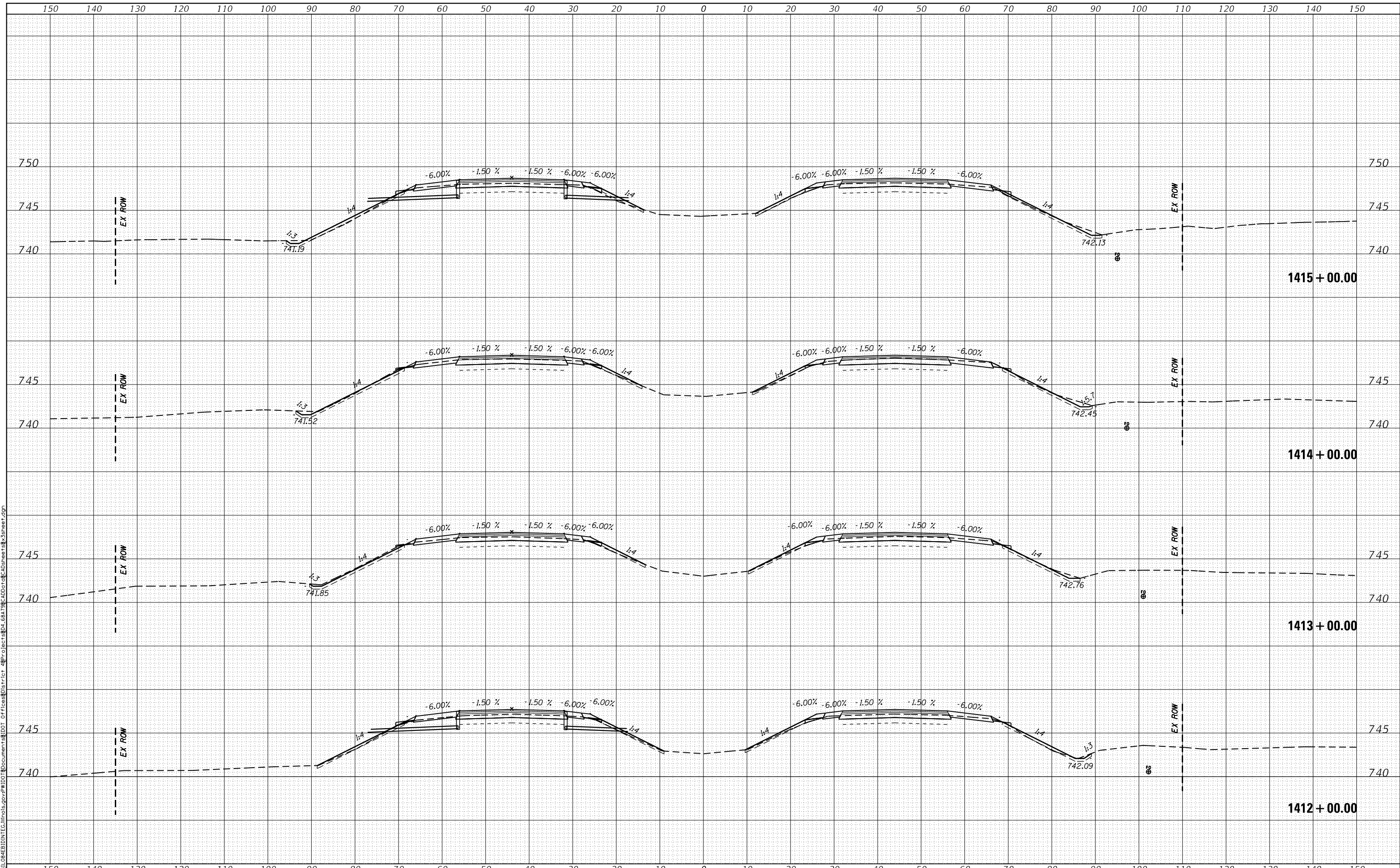
SCALE: SHEET OF SHEETS STA. 1408+00.00 TO STA. 1411+00.00

F.A.I. RT. 74	SECTION (X3-16, 17; 90-15)RS-5; (57-17)RS-4	COUNTY TAZEWELL / WOODFORD / WELLS	TOTAL SHEETS 504	SHEET NO. 442
FAP 702 (IL 117)	CONTRACT NO. 68A79			
ILLINOIS FED. AID PROJECT				

DATE	
BY	
FINAL SURVEY	SURVEYED
NOTE BOOK	PLOTTED
NO.	TEMPLATE
	AREAS CHECKED

DATE	
BY	
ORIGINAL SURVEY	SURVEYED
NOTE BOOK	PLOTTED
NO.	TEMPLATE
	AREAS CHECKED

MODEL: Default
 FILE NAME: P:\084EB\BIN\TEC\Illinois.gov\PIWID\Documents\DOT-Districts\Project\468179\CAD\dot\c\c\adsheets\8_ssheet.dgn



USER NAME = altmanor	DESIGNED -	REVISIED -
	DRAWN -	REVISIED -
PLOT SCALE = 20.0000' / in.	CHECKED -	REVISIED -
PLOT DATE = 2/5/2018	DATE -	REVISIED -

STATE OF ILLINOIS
 DEPARTMENT OF TRANSPORTATION

CROSS SECTIONS

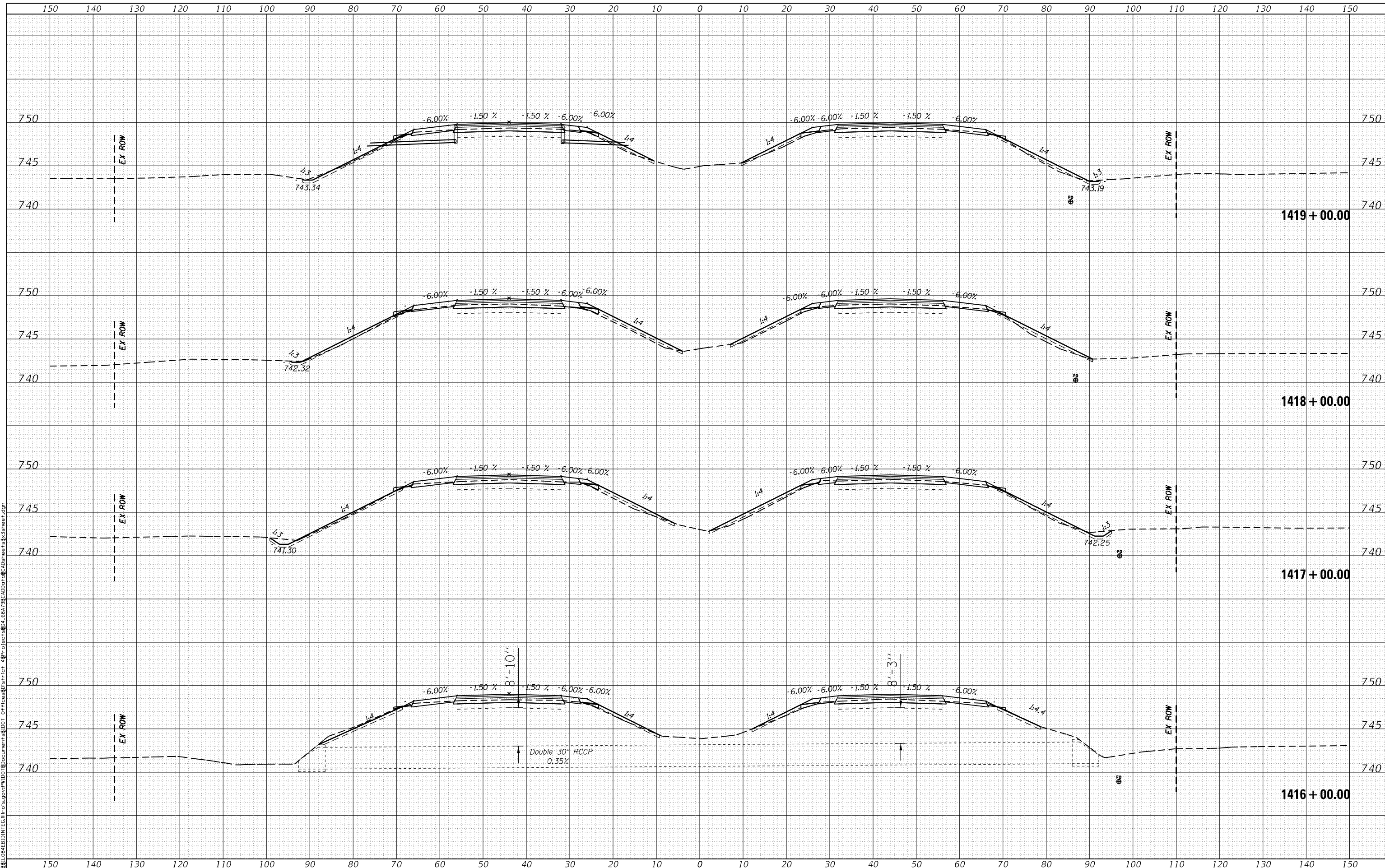
SCALE: SHEET OF SHEETS STA. 1412+00.00 TO STA. 1415+00.00

F.A.I. RTE.	SECTION	COUNTY	TOTAL SHEETS	SHEET NO.
74	(X3-16, 17; 90-15)RS-5; (57-17)RS-4	TAZEWELL / WOODFORD / WOODFORD / WOODFORD	504	443
FAP 702			CONTRACT NO. 68A79	
(IL 117)			ILLINOIS FED. AID PROJECT	

DATE	
BY	
FINAL SURVEY	
SURVEYED	
PLOTTED	
TEMPLATE	
AREAS	
NOTED	
BOOK	
NO.	
AREAS CHECKED	

DATE	
BY	
ORIGINAL SURVEY	
SURVEYED	
PLOTTED	
TEMPLATE	
AREAS	
NOTED	
BOOK	
NO.	
AREAS CHECKED	

MODEL: Default
 FILE NAME: p:\10845B\1011\1011_1101\1011_1101.dwg
 PROJECT: I-55/US-41
 SHEET: 1416+00.00



USER NAME	= altmanor
DESIGNED	-
DRAWN	-
CHECKED	-
DATE	- 2/5/2018
REVISED	-
REVISED	-
REVISED	-
REVISED	-

STATE OF ILLINOIS
 DEPARTMENT OF TRANSPORTATION

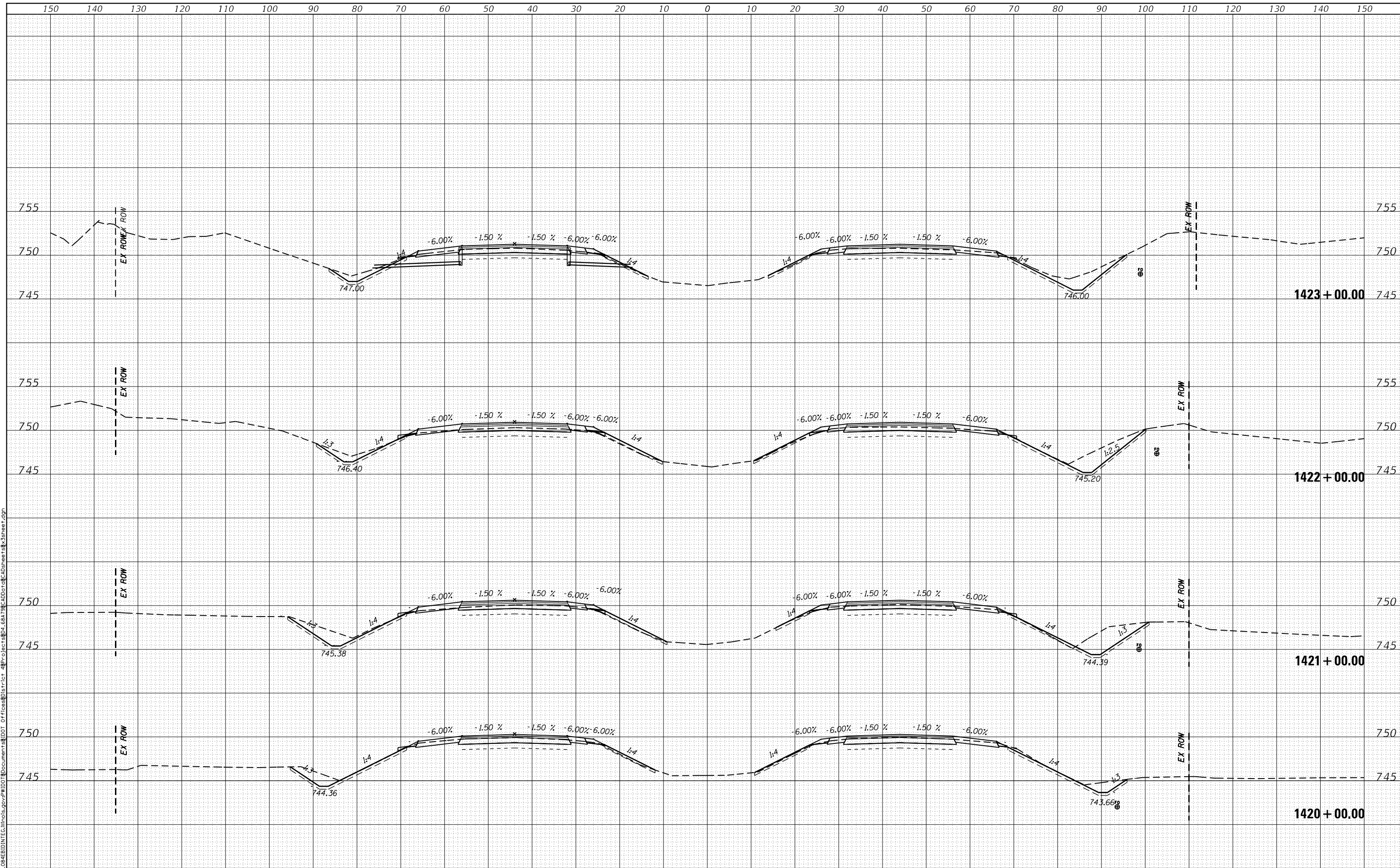
CROSS SECTIONS		
SCALE:	SHEET	OF SHEETS
STA. 1416+00.00 TO STA. 1419+00.00		

F.A.I. RTE.	SECTION	COUNTY	TOTAL SHEETS	SHEET NO.
74	(X3-16, 17; 90-15)RS-5; (57-17)RS-4	TAZEWELL / WOODFORD / WASHINGTON	504	444
FAP 702	CONTRACT NO. 68A79			
(IL 117)	ILLINOIS FED. AID PROJECT			

BY	DATE

BY	DATE

MODEL: Default
 FILE NAME: P:\10848\BIN\TEC\Illinois.gov\PWD\Documents\1001 - OF\cross\117.ctb
 PROJECT: 10848\BIN\TEC\Illinois.gov\PWD\Documents\1001 - OF\cross\117.ctb
 USER: altmanor
 DATE: 2/5/2018



ORIGINAL SURVEY NO.	
NOTE BOOK NO.	
PLOTTED TEMPLATE AREAS CHECKED	
SURVEYED AREAS CHECKED	

USER NAME = altmanor	DESIGNED -	REVISD -
PLOT SCALE = 20.0000' / in.	DRAWN -	REVISD -
PLOT DATE = 2/5/2018	CHECKED -	REVISD -
	DATE -	REVISD -

STATE OF ILLINOIS
 DEPARTMENT OF TRANSPORTATION

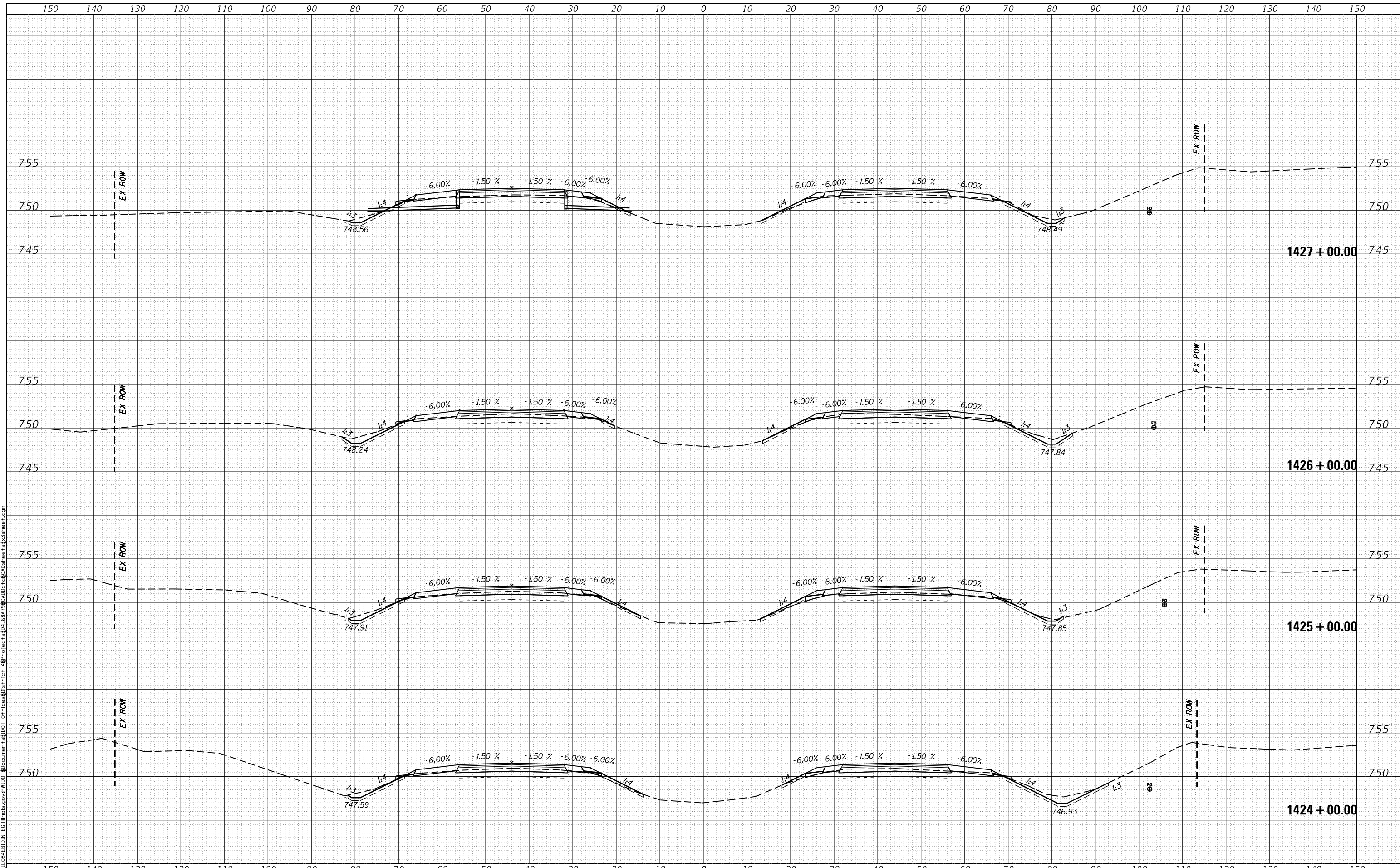
CROSS SECTIONS
 SCALE: SHEET OF SHEETS STA. 1420+00.00 TO STA. 1423+00.00

F.A.I. RTE. 74	SECTION (X3-16, 17; 90-15)RS-5; (57-17)RS-4	COUNTY TAZEWELL/ WOODFORD/ WHEELER	TOTAL SHEETS 504	SHEET NO. 445
FAP 702	(IL 117)	ILLINOIS FED. AID PROJECT	CONTRACT NO. 68A79	

DATE	
BY	
ORIGINAL SURVEY	
PLOTTED	
TEMPLATE	
AREAS CHECKED	
NO.	

DATE	
BY	
ORIGINAL SURVEY	
PLOTTED	
TEMPLATE	
AREAS CHECKED	
NO.	

MODEL: Default
 FILE NAME: p:\work\10846\BIN\TEC\Illinois.gov\PI\DOT\Documents\DOT - Office\Dist\Trct - 482\Project\482-68179\AD\Dot\8-Cross\Sheet8-3sheet.dgn



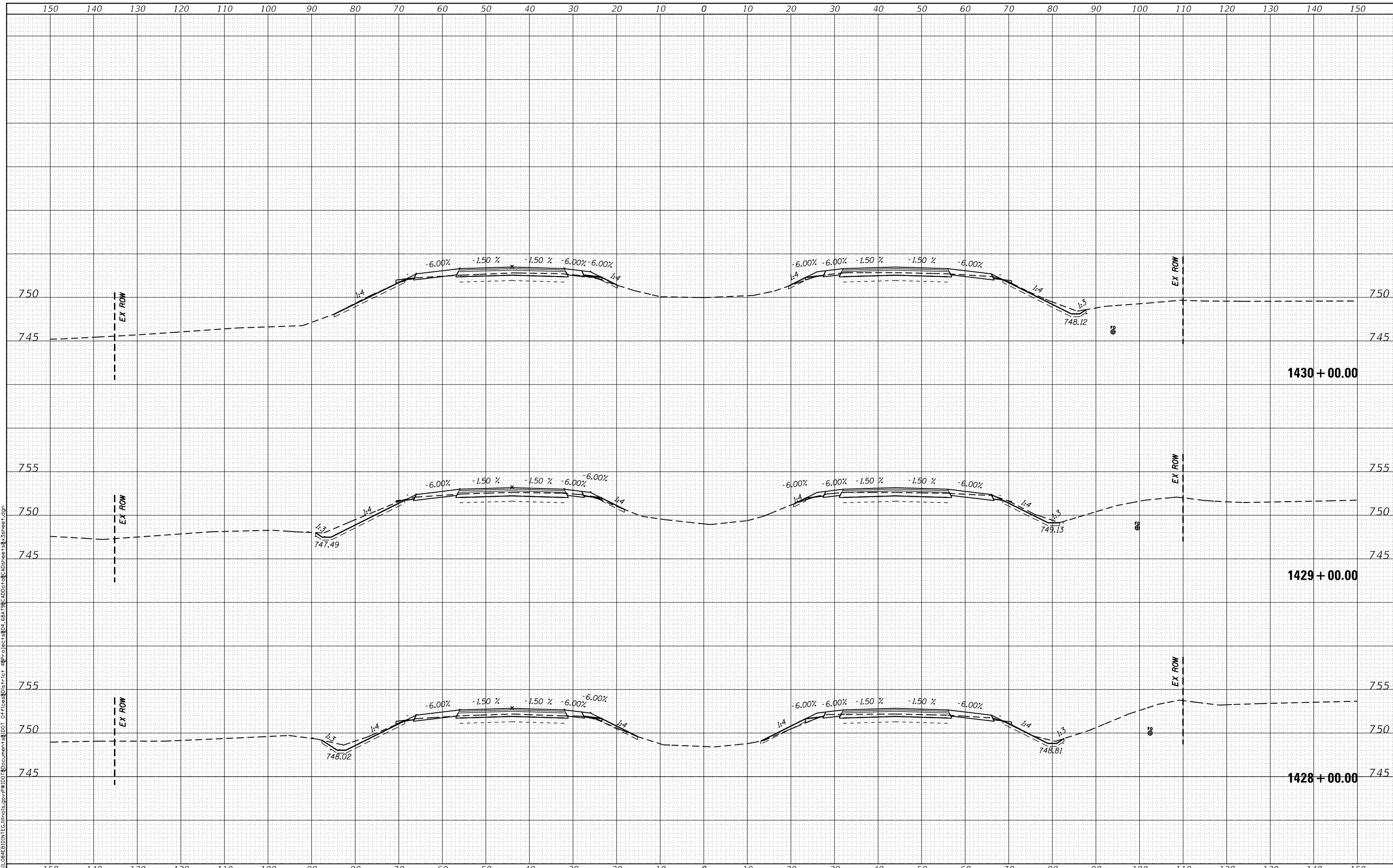
USER NAME = altmanor	DESIGNED -	REVISED -
PLOT SCALE = 20.0000' / in.	DRAWN -	REVISED -
PLOT DATE = 2/5/2018	CHECKED -	REVISED -
	DATE -	REVISED -

STATE OF ILLINOIS
 DEPARTMENT OF TRANSPORTATION

CROSS SECTIONS

SCALE: SHEET OF SHEETS STA. 1424+00.00 TO STA. 1427+00.00

F.A.I. RTE. 74	SECTION (X3-16, 17; 90-15)RS-5; (57-17)RS-4	COUNTY TAZEWELL / WOODFORD / WELLS	TOTAL SHEETS 504	SHEET NO. 446
FAP 702	CONTRACT NO. 68A79			
(IL 117)	ILLINOIS FED. AID PROJECT			



BY	DATE
FINAL SURVEY	SURVEYED
NOTE BOOK	PLOTTED
NO.	TEMPLATE
	AREAS CHECKED

BY	DATE
ORIGINAL SURVEY	SURVEYED
NOTE BOOK	PLOTTED
NO.	TEMPLATE
	AREAS CHECKED

MODEL: Default
 FILE NAME: p:\work\10846\BIN\TEC\Illinois.gov\PWD\Documents\DOT\Office\Dist\Trict\AP\Project\04_68179\CADD\0426\Road\0426\Road.ssd\sheet18.dwg

USER NAME = altmanor	DESIGNED -	REVISED -
	DRAWN -	REVISED -
PLOT SCALE = 20.0000' / in.	CHECKED -	REVISED -
PLOT DATE = 2/5/2018	DATE -	REVISED -

STATE OF ILLINOIS
 DEPARTMENT OF TRANSPORTATION

CROSS SECTIONS

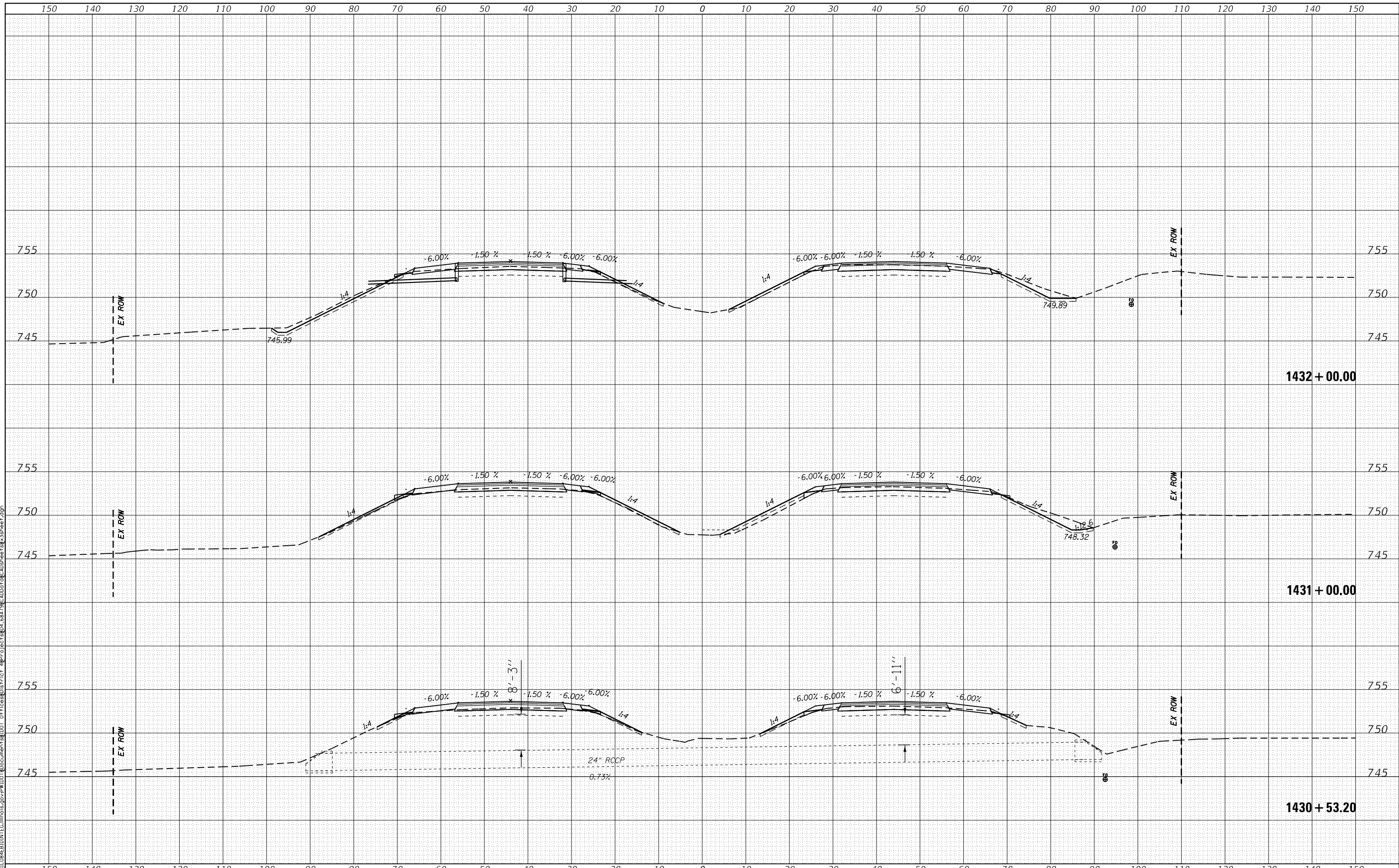
SCALE:	SHEET	OF	SHEETS	STA. 1428+00.00	TO	STA. 1430+00.00
--------	-------	----	--------	-----------------	----	-----------------

F.A.I. RTE. 74	SECTION (X3-16, 17; 90-15)RS-5; (57-17)RS-4	COUNTY TAZEWELL/WOODFORD/DEKALB	TOTAL SHEETS 504	SHEET NO. 447
FAP 702 (IL 117)	CONTRACT NO. 68A79			
ILLINOIS FED. AID PROJECT				

DATE	
BY	
FINAL SURVEY	
SURVEYED	
NOTE BOOK	
PLATTED	
AREAS CHECKED	
TEMPLE	
AREAS CHECKED	
NO.	

DATE	
BY	
ORIGINAL SURVEY	
SURVEYED	
NOTE BOOK	
PLATTED	
AREAS CHECKED	
TEMPLE	
AREAS CHECKED	
NO.	

MODEL: Default
FILE NAME: P:\084EB\INTEC\Illinois\pwp\101\Documents\101\DOT\Projects\14_66179\CAD\DOT\CA\cadsheet38.dwg



USER NAME = altmanor	DESIGNED -	REVISD -
	DRAWN -	REVISD -
PLOT SCALE = 20.0000' / in.	CHECKED -	REVISD -
PLOT DATE = 2/5/2018	DATE -	REVISD -

STATE OF ILLINOIS
DEPARTMENT OF TRANSPORTATION

CROSS SECTIONS

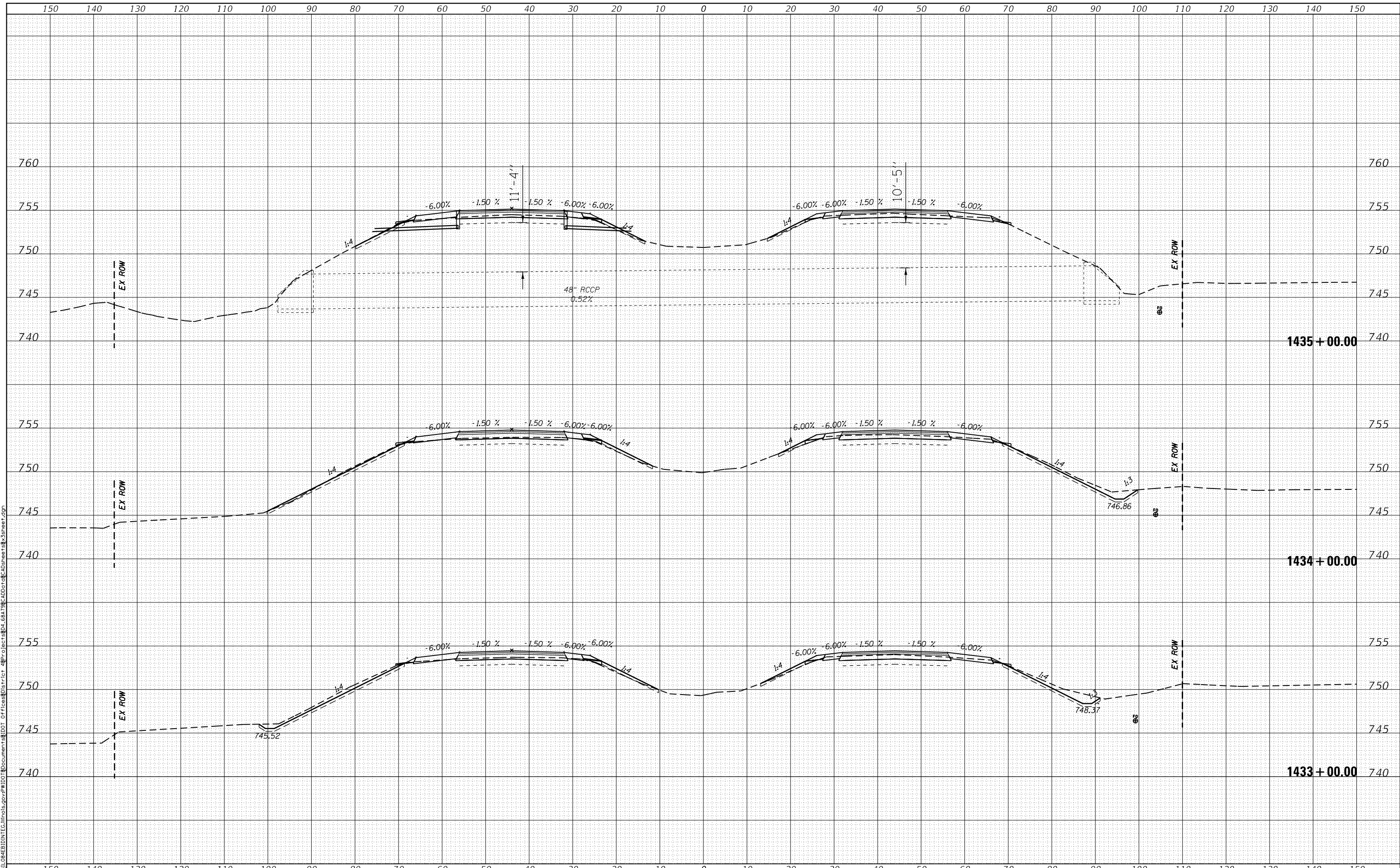
SCALE: SHEET OF SHEETS STA. 1430+53.20 TO STA. 1432+00.00

F.A.I. R.T.E.	SECTION	COUNTY	TOTAL SHEETS	SHEET NO.
74	(X3-16, 17; 90-15)RS-5; (57-17)RS-4	TAZEWELL/WOODFORD/CLAREAN	504	448
FAP 702				CONTRACT NO. 68A79
(IL 117)				ILLINOIS FED. AID PROJECT

DATE	
BY	
FINAL SURVEY	
SURVEYED	
PLOTTED	
TEMPLATE	
NOTE BOOK	
AREAS CHECKED	
NO.	

DATE	
BY	
ORIGINAL SURVEY	
SURVEYED	
PLOTTED	
TEMPLATE	
NOTE BOOK	
AREAS CHECKED	
NO.	

MODEL: Default
 FILE NAME: p:\1084EB\BIN\TEC\Illinois.gov\PIWID\Documents\1001_07\Faces\Dist\TCT_48P\Project\48P_68A79\CAD\Drawings\8_Sheets\8_Sheet.dgn



USER NAME = altmanor	DESIGNED -	REVISED -
PLOT SCALE = 20.0000' / in.	DRAWN -	REVISED -
PLOT DATE = 2/5/2018	CHECKED -	REVISED -
	DATE -	REVISED -

STATE OF ILLINOIS
 DEPARTMENT OF TRANSPORTATION

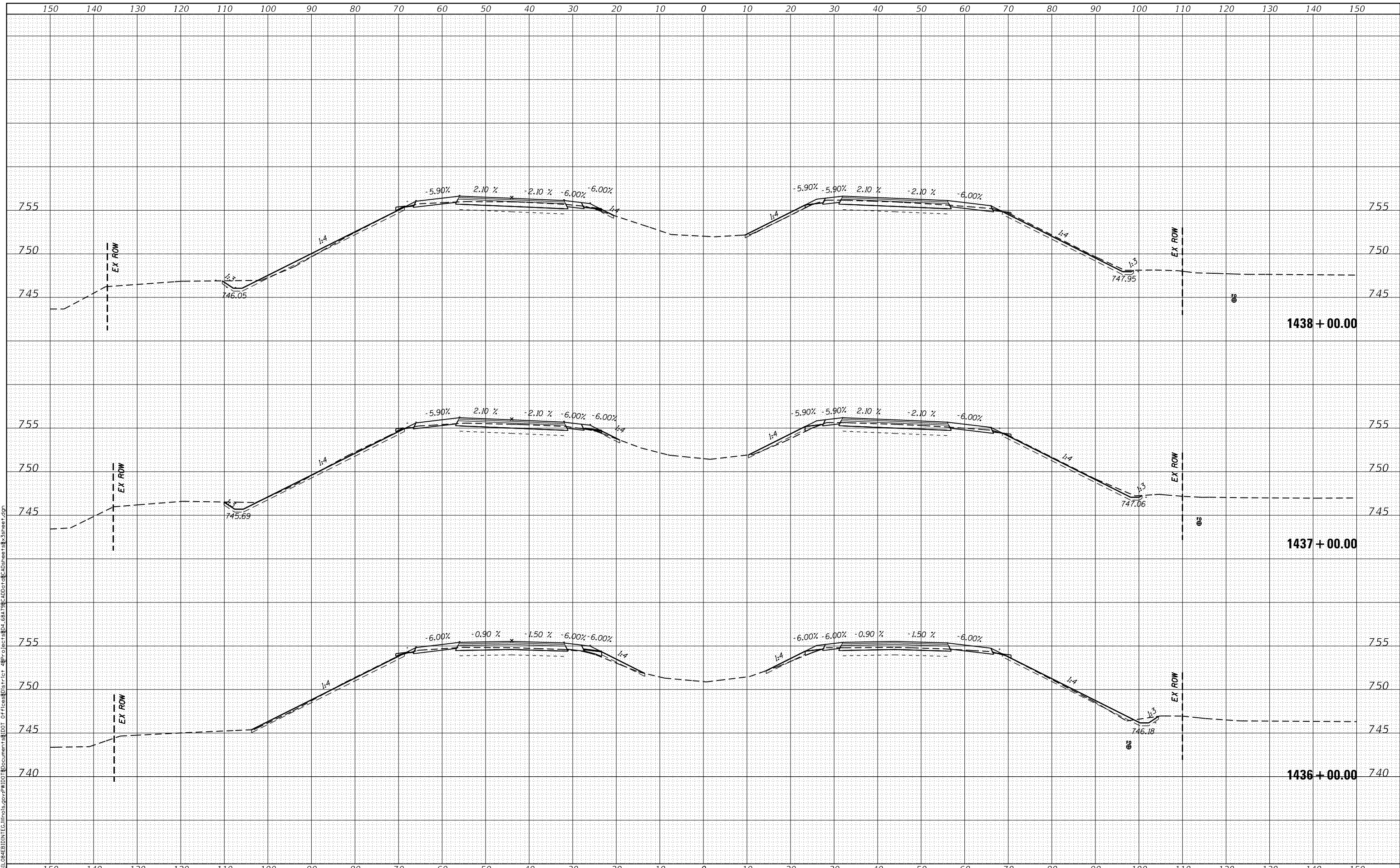
CROSS SECTIONS			
SCALE:	SHEET	OF	SHEETS
			STA. 1433+00.00 TO STA. 1435+00.00

F.A.I. RTE.	SECTION	COUNTY	TOTAL SHEETS	SHEET NO.
74	(X3-16, 17; 90-15)RS-5; (57-17)RS-4	TAZEWELL/WOODFORD/ WHEELER	504	449
FAP 702	CONTRACT NO. 68A79			
(IL 117)	ILLINOIS FED. AID PROJECT			

BY		DATE	
FINAL SURVEY	SURVEYED	PLOTTED	TEMPLATED
NOTE BOOK	AREAS CHECKED	AREAS CHECKED	AREAS CHECKED
NO.			

BY		DATE	
ORIGINAL SURVEY	SURVEYED	PLOTTED	TEMPLATED
NOTE BOOK	AREAS CHECKED	AREAS CHECKED	AREAS CHECKED
NO.			

MODEL: Default
FILE NAME: p:\projects\1084EB\BIN\TEC\Illinois.gov\PI\DOT\Documents\DOT-DT-Cross\DOT-DT-Cross\DOT-DT-Cross\CAD\DOT-Cross\Sheets8-3sheet.dgn



USER NAME = altmanor	DESIGNED -	REVISED -
DESIGNED -	DRAWN -	REVISED -
PLLOT SCALE = 20.0000' / in.	CHECKED -	REVISED -
PLLOT DATE = 2/5/2018	DATE -	REVISED -

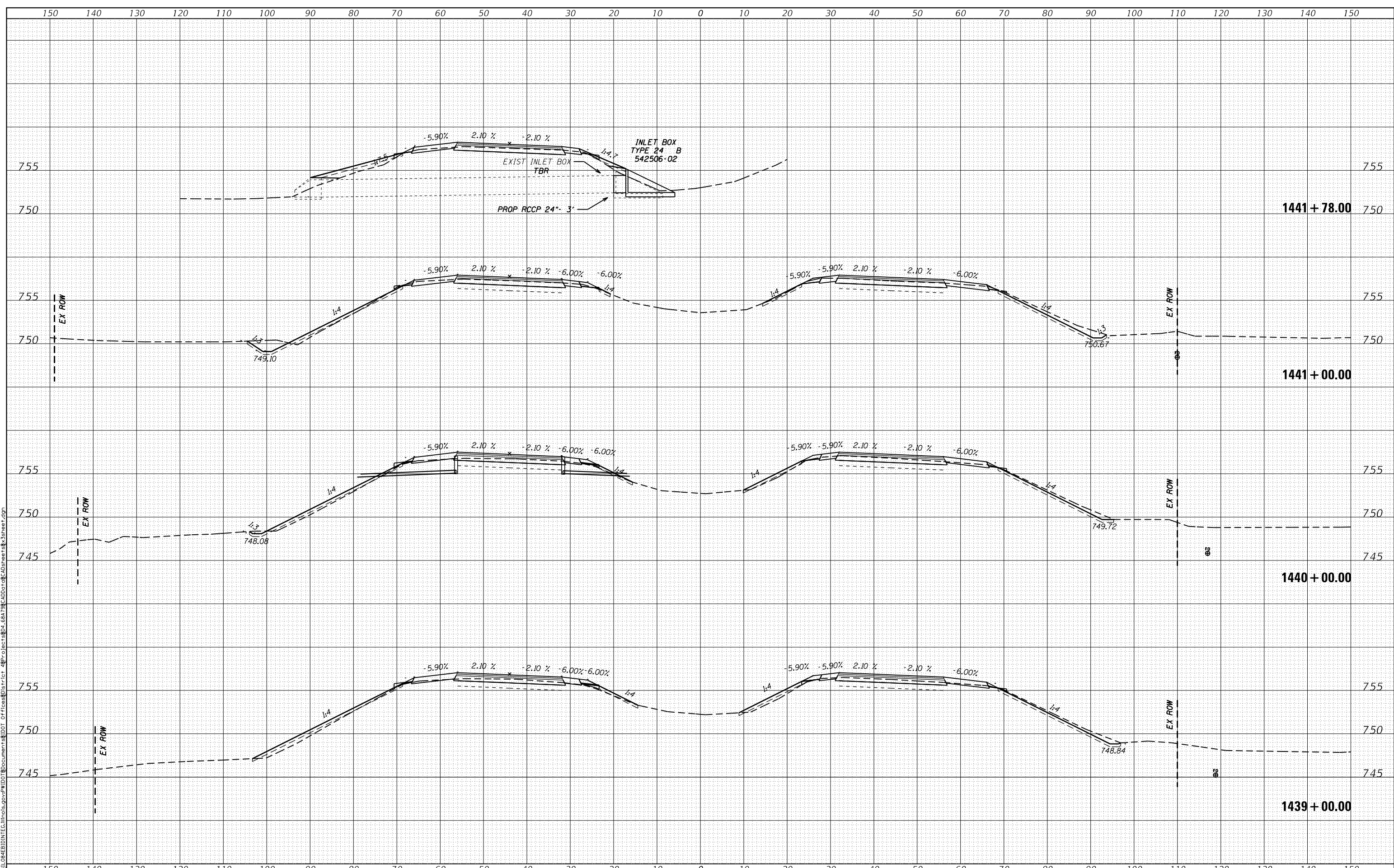
STATE OF ILLINOIS
DEPARTMENT OF TRANSPORTATION

CROSS SECTIONS			
SCALE:	SHEET	OF SHEETS	STA. 1436+00.00 TO STA. 1438+00.00
F.A.I. RTE. 74	SECTION	COUNTY	TOTAL SHEETS
FAP 702	(X3-16, 17; 90-15)RS-5; (57-17)RS-4	TAZEWELL / WOODFORD / WILKINSON	504 450
(IL 117)			CONTRACT NO. 68A79
			ILLINOIS FED. AID PROJECT

DATE	
BY	
FINAL SURVEY	
NOTE BOOK	
NO.	
SURVEYED	
PLOTTED	
TEMPLATE	
AREAS CHECKED	

DATE	
BY	
ORIGINAL SURVEY	
NOTE BOOK	
NO.	
SURVEYED	
PLOTTED	
TEMPLATE	
AREAS CHECKED	

MODEL: Default
 FILE NAME: p:\2018\1105\110505\110505.dwg
 PROJECT: 110505.dwg
 DRAWING: 110505.dwg
 SHEET: 110505.dwg



STATE OF ILLINOIS
 DEPARTMENT OF TRANSPORTATION

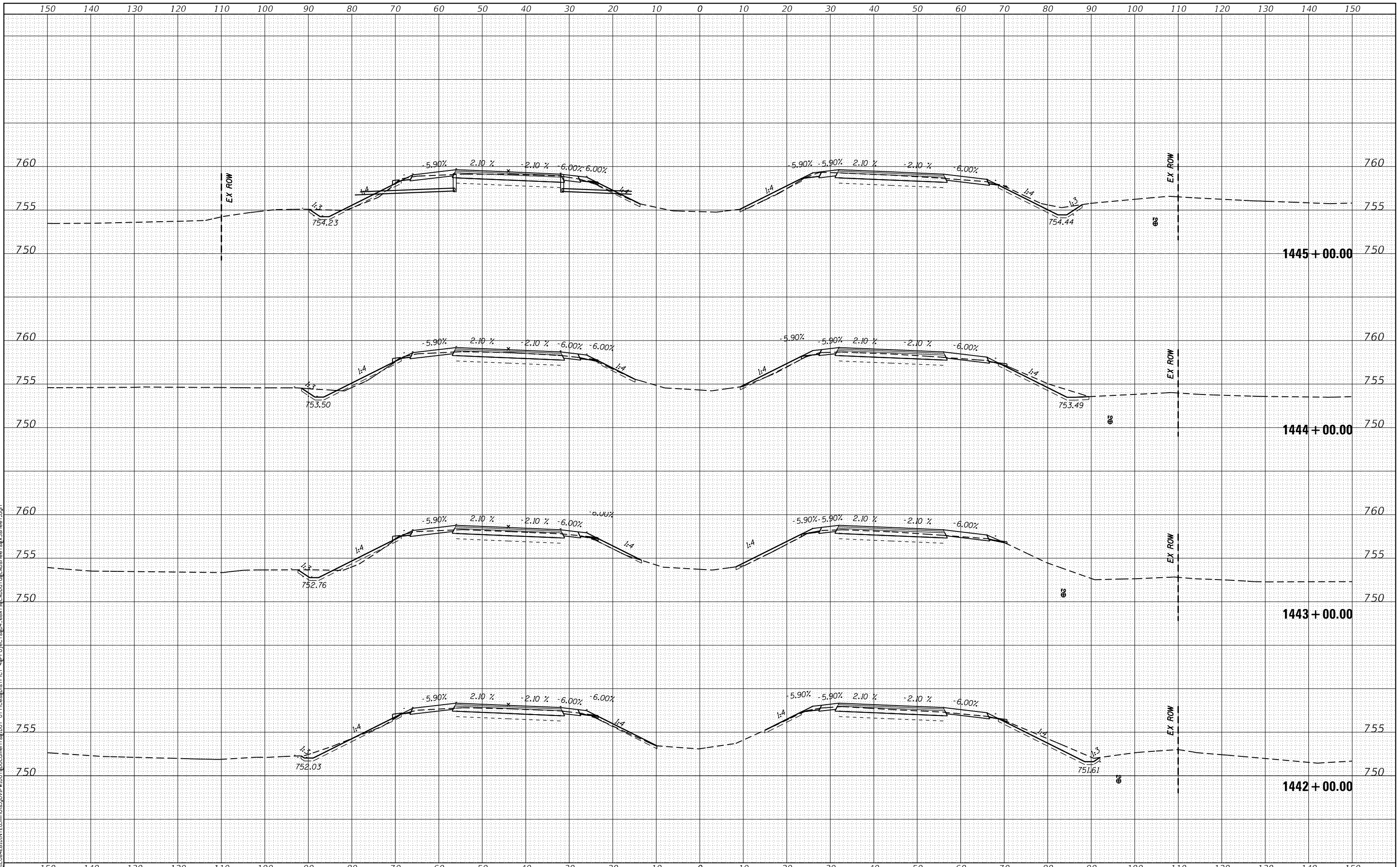
CROSS SECTIONS

USER NAME = altmanor	DESIGNED -	REVISIED -	F.A.I. RTE. 74	SECTION (X3-16, 17; 90-15IRS-5; 57-17IRS-4)	COUNTY TAZEWELL/WOODFORD/DECATUR	TOTAL SHEETS 504	SHEET NO. 451
PLOT SCALE = 20.0000' / in.	CHECKED -	REVISIED -	FAP 702	CONTRACT NO. 68A79		ILLINOIS FED. AID PROJECT	
PLOT DATE = 2/5/2018	DATE -	REVISIED -	SCALE:	SHEET	OF	SHEETS	STA. 1439+00.00 TO STA. 1441+78.00

DATE	
BY	
FINAL SURVEY	SURVEYED
NOTE BOOK	PLOTTED
NO.	TEMPLATE
	AREAS CHECKED
	AREAS CHECKED

DATE	
BY	
ORIGINAL SURVEY	SURVEYED
NOTE BOOK	PLOTTED
NO.	TEMPLATE
	AREAS CHECKED
	AREAS CHECKED

MODEL: Default
 FILE NAME: p:\1084EB\INTEC\Illinois.gov\PIWD\Documents\DOT-District\AP\Project\04_68179\CAD\Drawings\04sbsheet.dgn



USER NAME = altmanor	DESIGNED -	REVISED -
	DRAWN -	REVISED -
PLOT SCALE = 20.0000' / in.	CHECKED -	REVISED -
PLOT DATE = 2/5/2018	DATE -	REVISED -

STATE OF ILLINOIS
 DEPARTMENT OF TRANSPORTATION

CROSS SECTIONS

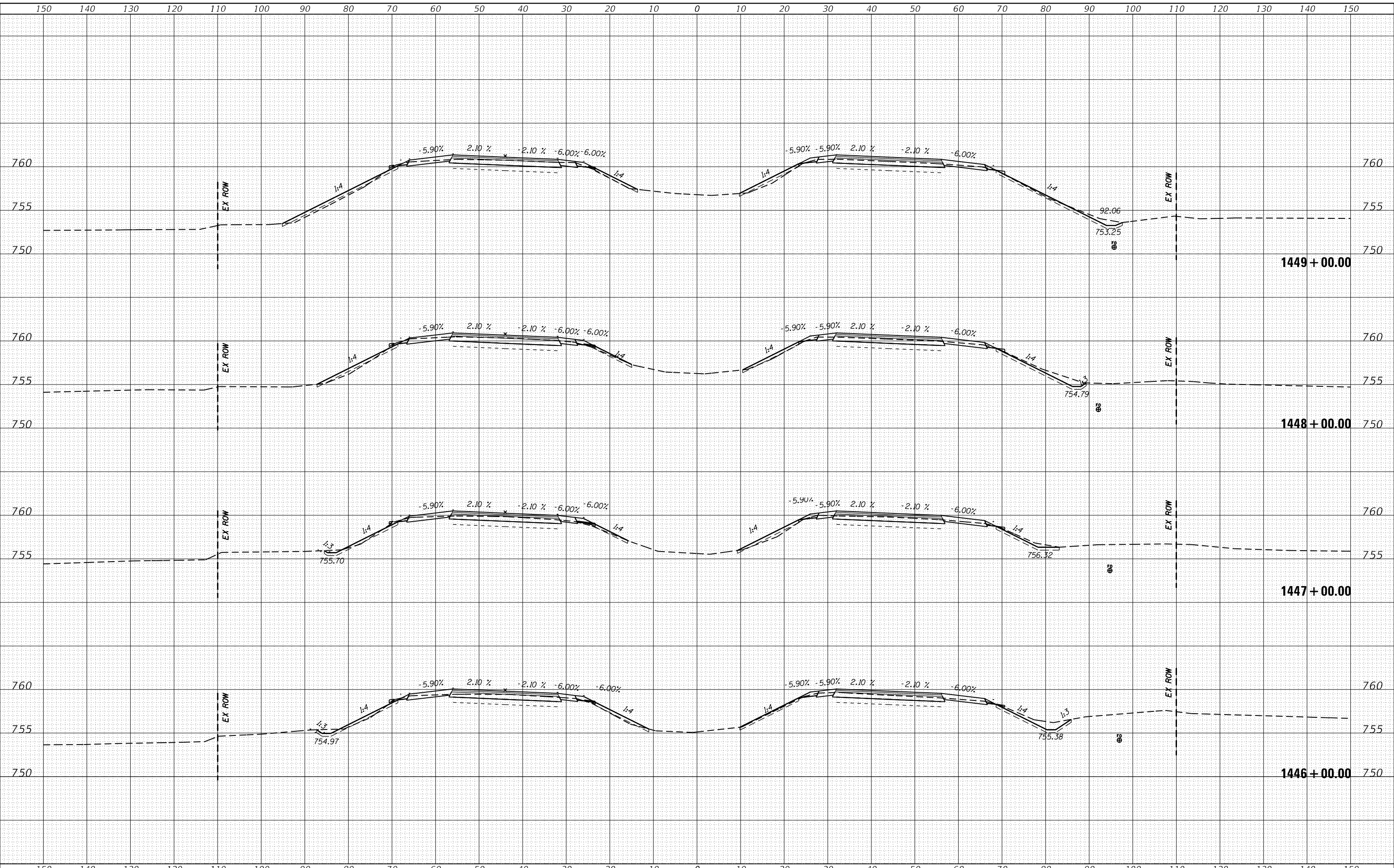
SCALE: SHEET OF SHEETS STA. 1442+00.00 TO STA. 1445+00.00

F.A.I. RTE.	SECTION	COUNTY	TOTAL SHEETS	SHEET NO.
74	(X3-16, 17; 90-15)RS-5; (57-17)RS-4	TAZEWELL / WOODFORD / WOODFIN	504	452
FAP 702			CONTRACT NO. 68A79	
(IL 117)		ILLINOIS FED. AID PROJECT		

DATE	
BY	
SURVEYED	
PLOTTED	
TEMPLATE	
AREAS CHECKED	
FINAL SURVEY	
NOTE BOOK	
NO.	

DATE	
BY	
SURVEYED	
PLOTTED	
TEMPLATE	
AREAS CHECKED	
ORIGINAL SURVEY	
NOTE BOOK	
NO.	

MODEL: Default
FILE NAME: p:\work\10846\BID\INTEC\Illinois.gov\PIW\DOT\Document\DOT OF Traces\117.ctb\Project\4_68179\CAD\Dot\CS\A3sheet.rst\A3sheet.dgn



USER NAME = altmanor	DESIGNED -	REVISED -
PLOT SCALE = 20.0000' / in.	DRAWN -	REVISED -
PLOT DATE = 2/5/2018	CHECKED -	REVISED -
	DATE -	REVISED -

STATE OF ILLINOIS
DEPARTMENT OF TRANSPORTATION

CROSS SECTIONS

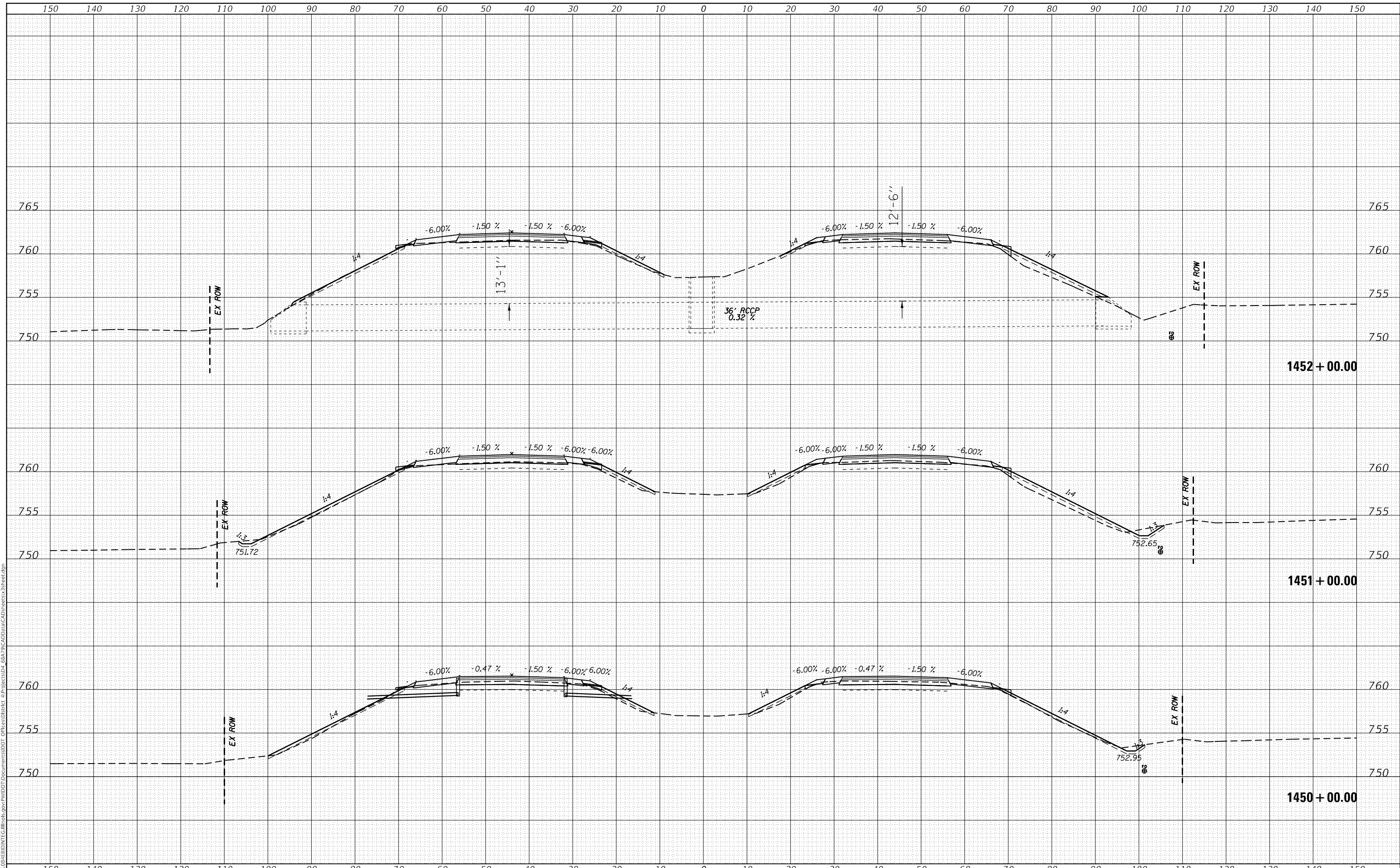
SCALE: SHEET OF SHEETS STA. 1446+00.00 TO STA. 1449+00.00

F.A.I. RT.E.	SECTION	COUNTY	TOTAL SHEETS	SHEET NO.
74	(X3-16, 17; 90-15)RS-5; (57-17)RS-4	TAZEWELL / WOODFORD / WHEELING	504	453
FAP 702	CONTRACT NO. 68A79			
(IL 117)	ILLINOIS FED. AID PROJECT			

DATE	
BY	
FINAL SURVEY	SURVEYED
NOTE BOOK	PLOTTED
NO.	TEMPLATE
	AREAS CHECKED

DATE	
BY	
ORIGINAL SURVEY	SURVEYED
NOTE BOOK	PLOTTED
NO.	TEMPLATE
	AREAS CHECKED

MODEL: Defaul
 FILE NAME: D:\ILLINOIS\BID\INT\CA\Illinois\pwp\WIDOT\Documents\DOT Office\District 4\Projects\04_68A\9\CAD\Drawn\CA\Sheet\CA\Sheet.dgn



USER NAME =	oltmancr	DESIGNED -	REVISD -
		DRAWN -	REVISD -
PLOT SCALE =	20.0000' / in.	CHECKED -	REVISD -
PLOT DATE =	2/5/2018	DATE -	REVISD -

**STATE OF ILLINOIS
 DEPARTMENT OF TRANSPORTATION**

CROSS SECTIONS

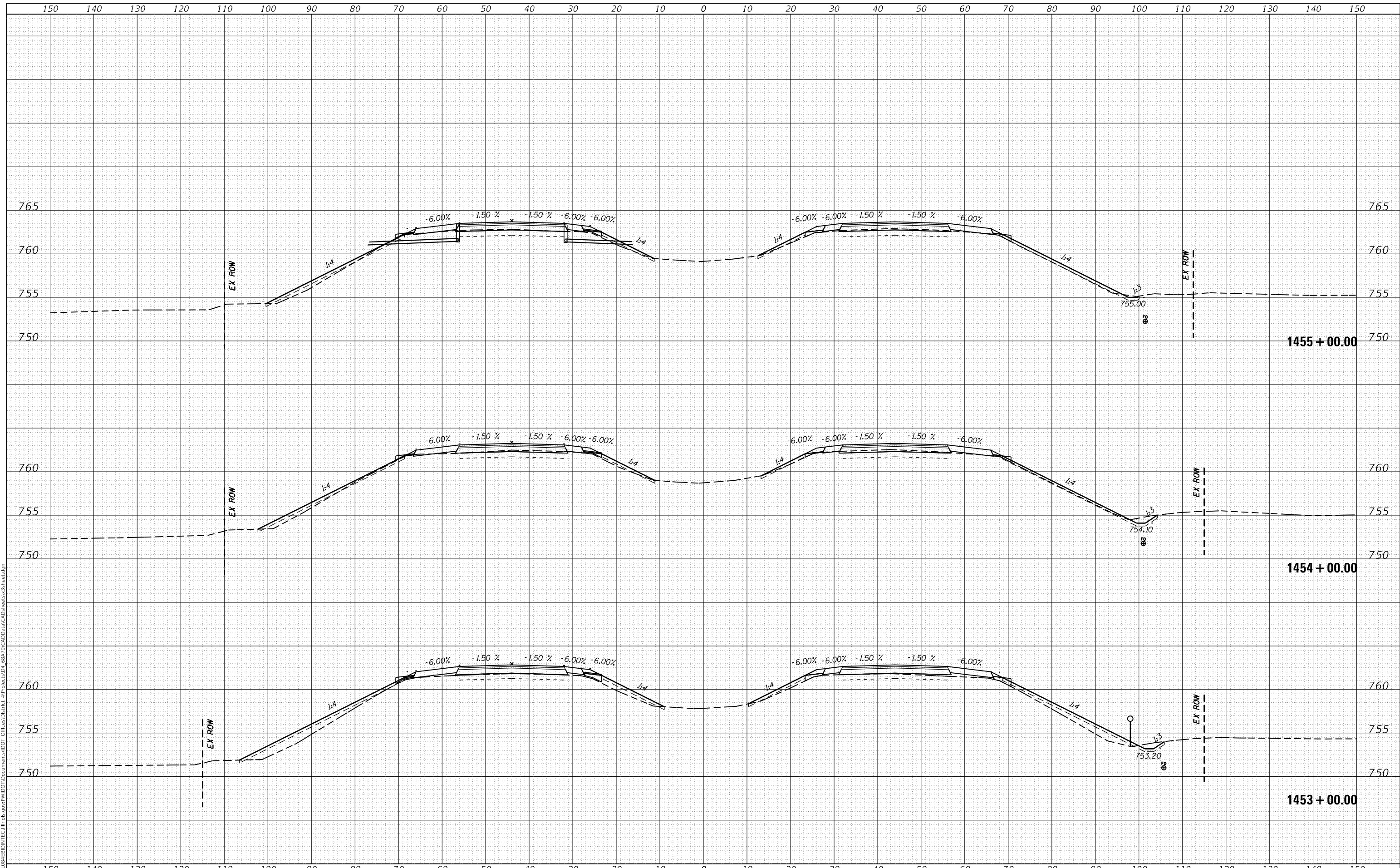
SCALE: SHEET OF SHEETS STA. 1450+00.00 TO STA. 1452+00.00

F.A.I. RTE.	SECTION	COUNTY	TOTAL SHEETS	SHEET NO.
74	(X3-16, 17; 90-15)RS-5; (57-17)RS-4	TAZEWELL / WOODFORD / MCCLEAN	504	454
FAP 702	CONTRACT NO. 68A79			
(IL 117)	ILLINOIS FED. AID PROJECT			

DATE	
BY	
FINAL SURVEY	SURVEYED
NOTE BOOK	PLOTTED
NO.	TEMPLATE
	AREAS CHECKED

DATE	
BY	
ORIGINAL SURVEY	SURVEYED
NOTE BOOK	PLOTTED
NO.	TEMPLATE
	AREAS CHECKED

MODEL: Defnair
 FILE NAME: D:\11108\EBID\INTC\Illinois\pwp\DOT\Documents\DOT Office\District 4\Projects\04_68A\9\CAD\Draw\CAD\Sheet\ex3\sheet3.dgn



USER NAME =	oltmancr	DESIGNED -	REVISD -
		DRAWN -	REVISD -
PLOT SCALE =	20.0000" / in.	CHECKED -	REVISD -
PLOT DATE =	2/5/2018	DATE -	REVISD -

**STATE OF ILLINOIS
DEPARTMENT OF TRANSPORTATION**

CROSS SECTIONS

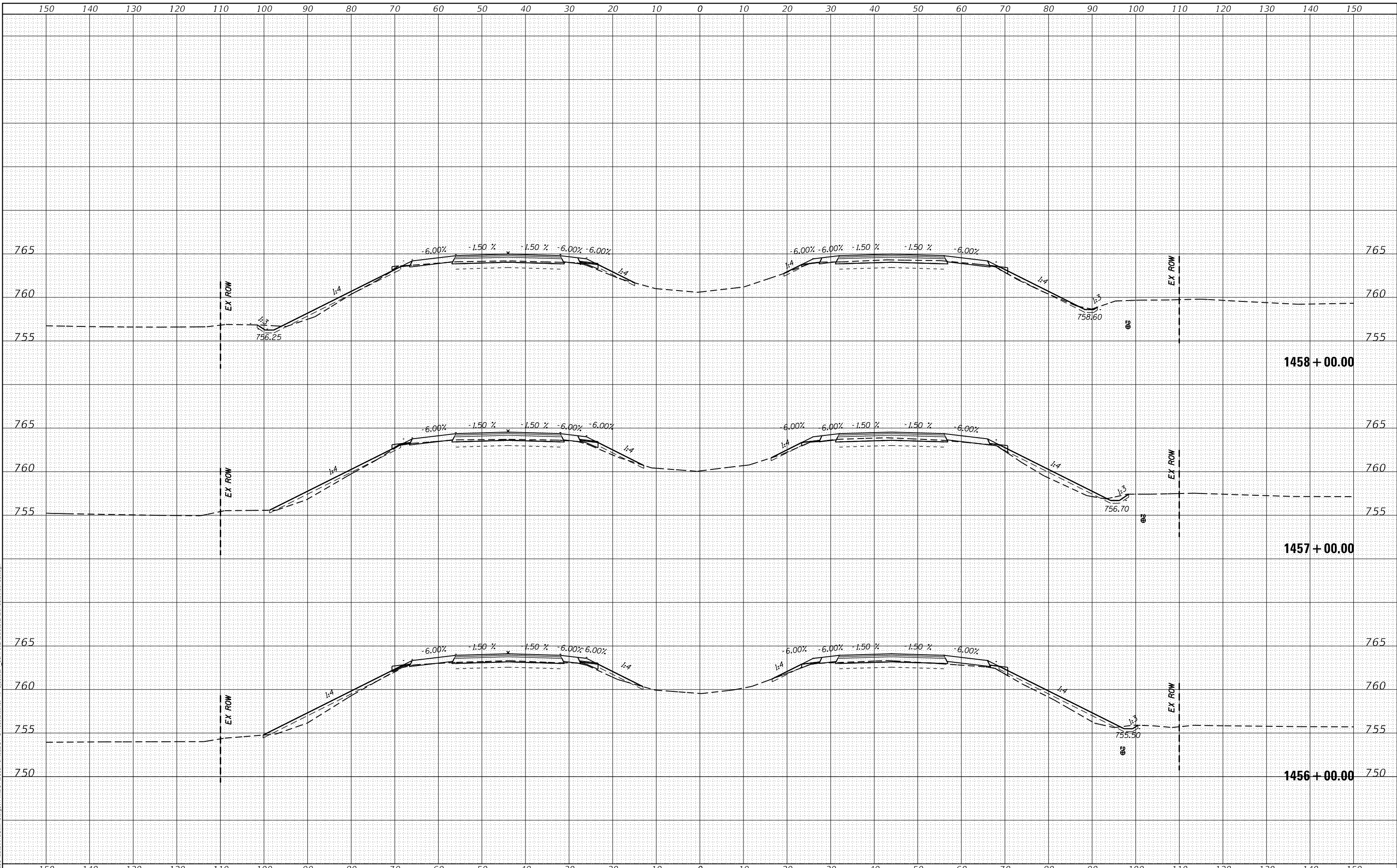
SCALE: SHEET OF SHEETS STA. 1453+00.00 TO STA. 1455+00.00

F.A.I. RTE.	SECTION	COUNTY	TOTAL SHEETS	SHEET NO.
74	(X3-16, 17; 90-15)RS-5; (57-17)RS-4	TAZEWELL / WOODFORD / WOODFORD / WOODFORD	504	455
FAP 702	CONTRACT NO. 68A79			
(IL 117)	ILLINOIS FED. AID PROJECT			

DATE
BY
SURVEYED
PLOTTED
TEMPLATE
NOTE BOOK
AREAS CHECKED
NO.

DATE
BY
SURVEYED
PLOTTED
TEMPLATE
NOTE BOOK
AREAS CHECKED
NO.

MODEL: Defaul
FILE NAME: D:\11108\EBID\NTC\Illinois\pwp\WDDT\Documents\DOT\02\mancr\1456+00\1456+00.dgn



USER NAME = oltmancr	DESIGNED -	REVISD -
	DRAWN -	REVISD -
PLOT SCALE = 20.0000' / in.	CHECKED -	REVISD -
PLOT DATE = 2/5/2018	DATE -	REVISD -

**STATE OF ILLINOIS
DEPARTMENT OF TRANSPORTATION**

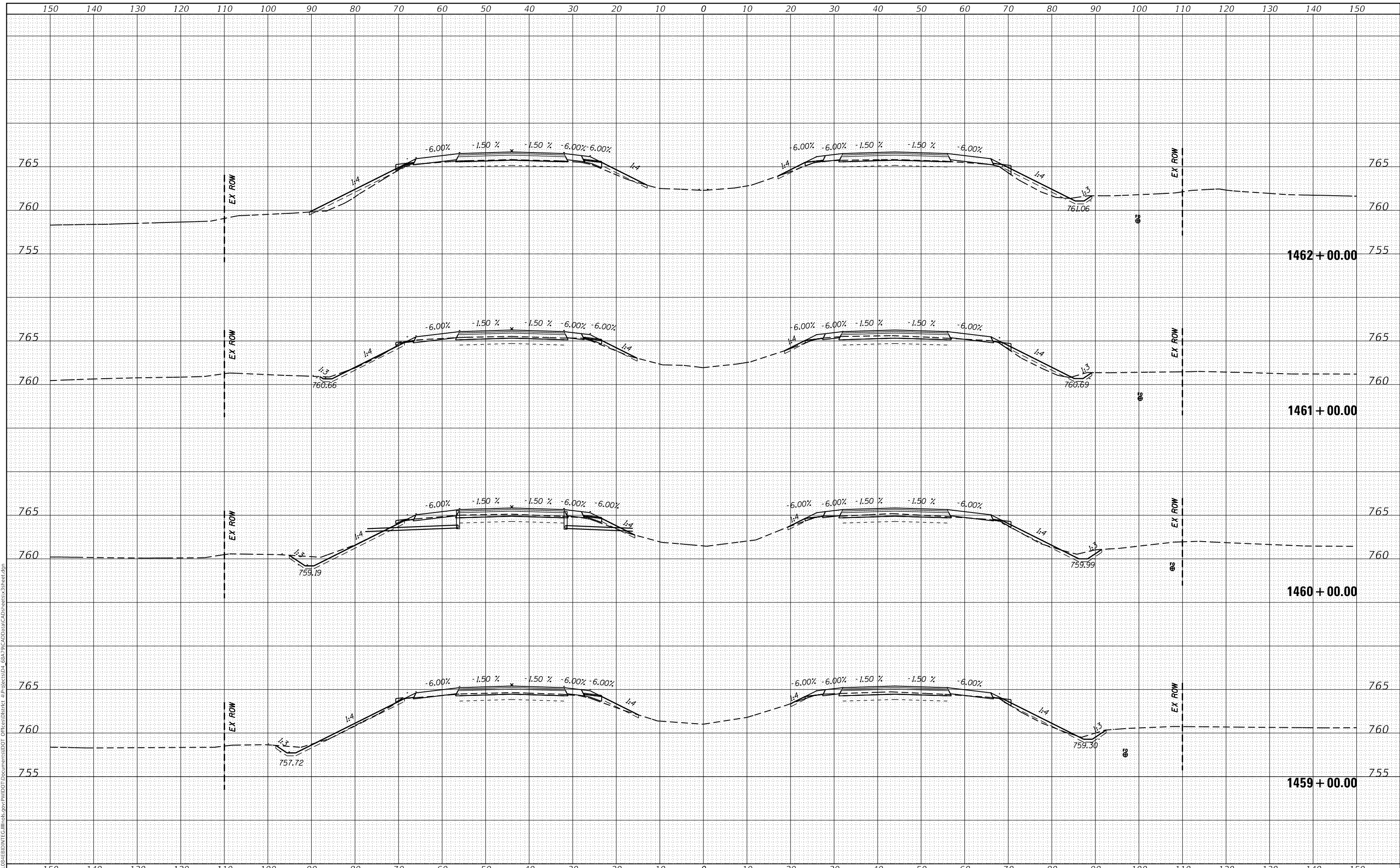
CROSS SECTIONS	
SCALE:	SHEET OF SHEETS STA. 1456+00.00 TO STA. 1458+00.00

F.A.I. RTE.	SECTION	COUNTY	TOTAL SHEETS	SHEET NO.
74	(X3-16, 17; 90-15)RS-5; (57-17)RS-4	TAZEWELL / WOODFORD / WILLIAMSON	504	456
FAP 702	CONTRACT NO. 68A79			
(IL 117)	ILLINOIS FED. AID PROJECT			

DATE	
BY	
SURVEYED	
PLOTTED	
TEMPLATE	
AREAS CHECKED	
FINAL SURVEY	
NOTE BOOK	
NO.	

DATE	
BY	
SURVEYED	
PLOTTED	
TEMPLATE	
AREAS CHECKED	
ORIGINAL SURVEY	
NOTE BOOK	
NO.	

MODEL: Defaul
 FILE NAME: D:\ILLINOIS\BID\INTC\Illinois\pwp\WIDOT\Documents\DOT Office\District 4\Projects\04_68A\9\CAD\Draw\CAD\Sheet\3\Sheet.dgn



USER NAME =	oltmancr	DESIGNED -	REVISED -
		DRAWN -	REVISED -
PLOT SCALE =	20.0000' / in.	CHECKED -	REVISED -
PLOT DATE =	2/5/2018	DATE -	REVISED -

**STATE OF ILLINOIS
 DEPARTMENT OF TRANSPORTATION**

CROSS SECTIONS

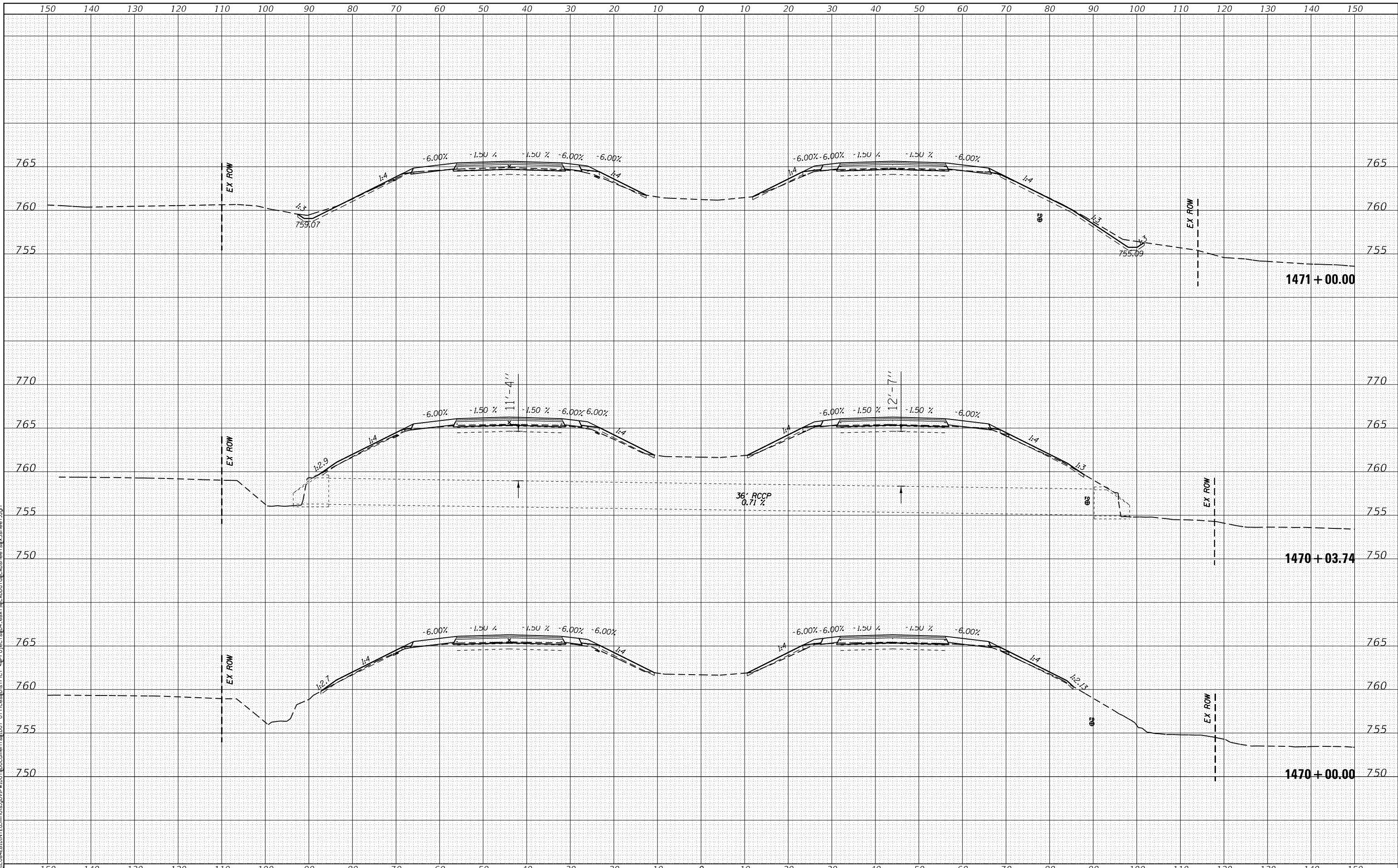
SCALE: SHEET OF SHEETS STA. 1459+00.00 TO STA. 1462+00.00

F.A.I. RTE.	SECTION	COUNTY	TOTAL SHEETS	SHEET NO.
74	(X3-16, 17; 90-15)RS-5; (57-17)RS-4	TAZEWELL / WOODFORD / WOODFORD / WOODFORD	504	457
FAP 702	CONTRACT NO. 68A79			
(IL 117)	ILLINOIS FED. AID PROJECT			

DATE	
BY	
FINAL SURVEY	SURVEYED
NOTE BOOK	PLOTTED
NO.	TEMPLATE
	AREAS CHECKED

DATE	
BY	
ORIGINAL SURVEY	SURVEYED
NOTE BOOK	PLOTTED
NO.	TEMPLATE
	AREAS CHECKED

MODEL: Default
 FILE NAME: P:\10846\BID\INTEC\Illinois\sp\PI\1010\Document\10101 OF 10\10101.dwg
 PROJECT: I:\P\10846\BID\INTEC\Illinois\sp\PI\1010\10101.dwg
 USER: altmanor



USER NAME = altmanor	DESIGNED -	REVISED -
PLOT SCALE = 20.0000' / in.	DRAWN -	REVISED -
PLOT DATE = 2/5/2018	CHECKED -	REVISED -
	DATE -	REVISED -

STATE OF ILLINOIS
 DEPARTMENT OF TRANSPORTATION

CROSS SECTIONS

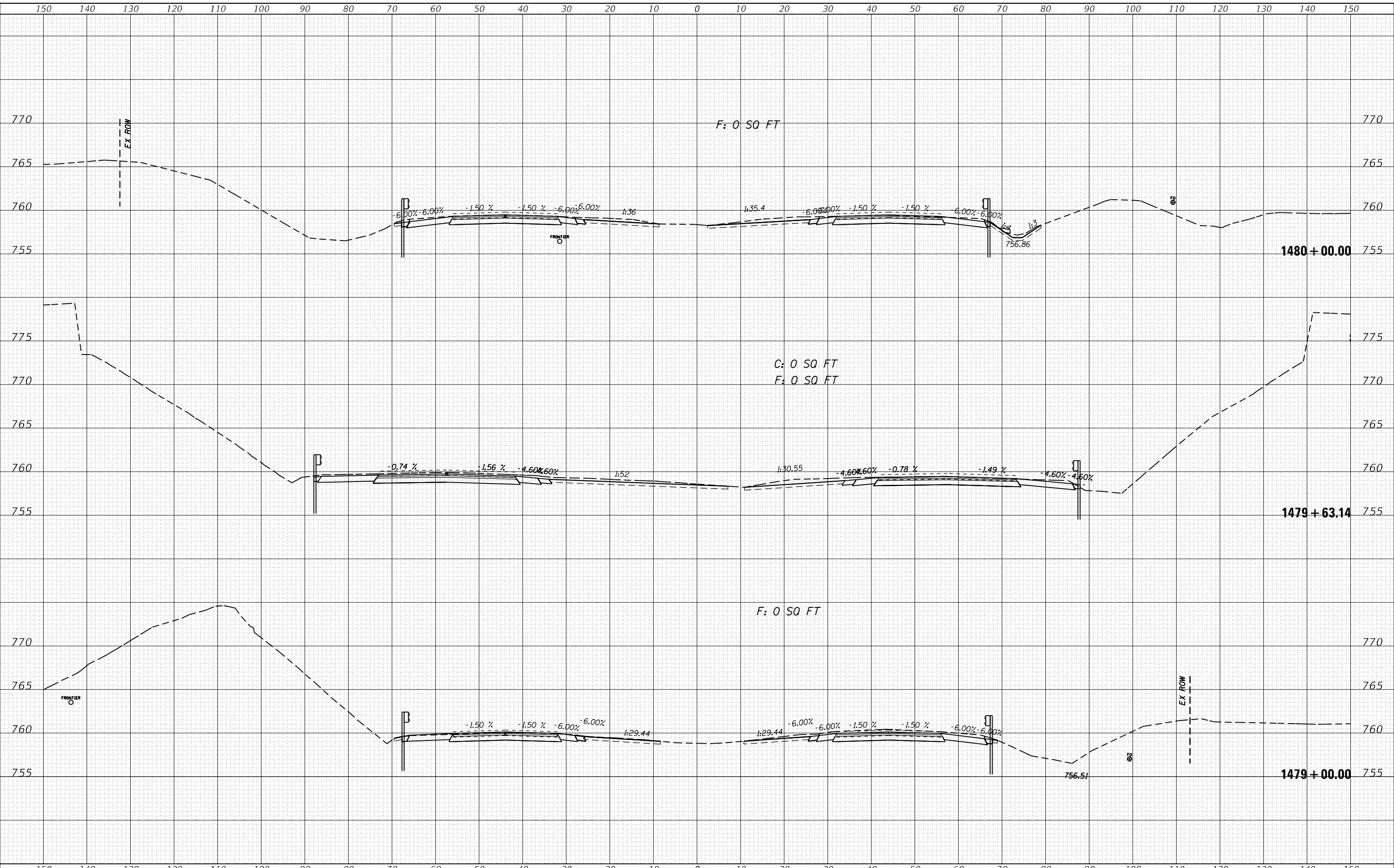
SCALE: SHEET OF SHEETS STA. 1470+00.00 TO STA. 1471+00.00

F.A.I. RTE. 74	SECTION (X3-16, 17; 90-15)RS-5; (57-17)RS-4	COUNTY TAZEWELL/WOODFORD/DECATUR	TOTAL SHEETS 504	SHEET NO. 460
FAP 702 (IL 117)	CONTRACT NO. 68A79			
ILLINOIS FED. AID PROJECT				

DATE	
BY	
ORIGINAL SURVEY NO.	
SURVEYED AREAS CHECKED	
PLOTTED TEMPLATE AREAS CHECKED	
NOTE BOOK NO.	
AREAS CHECKED	

DATE	
BY	
ORIGINAL SURVEY NO.	
SURVEYED AREAS CHECKED	
PLOTTED TEMPLATE AREAS CHECKED	
NOTE BOOK NO.	
AREAS CHECKED	

MODEL: Default
 FILE NAME: P:\084EB\BIN\TEC\Illinois.gov\P\1010\Documents\DOT-DT\Cross\Dist\Trct_48\Project\48\48\79\CAD\Dot\Toc\Adsheets\8_3sheet.dgn



USER NAME = altmanor	DESIGNED -	REVISÉ -
	DRAWN -	REVISÉ -
PLOT SCALE = 20.0000' / in.	CHECKED -	REVISÉ -
PLOT DATE = 2/5/2018	DATE -	REVISÉ -

STATE OF ILLINOIS
 DEPARTMENT OF TRANSPORTATION

CROSS SECTIONS

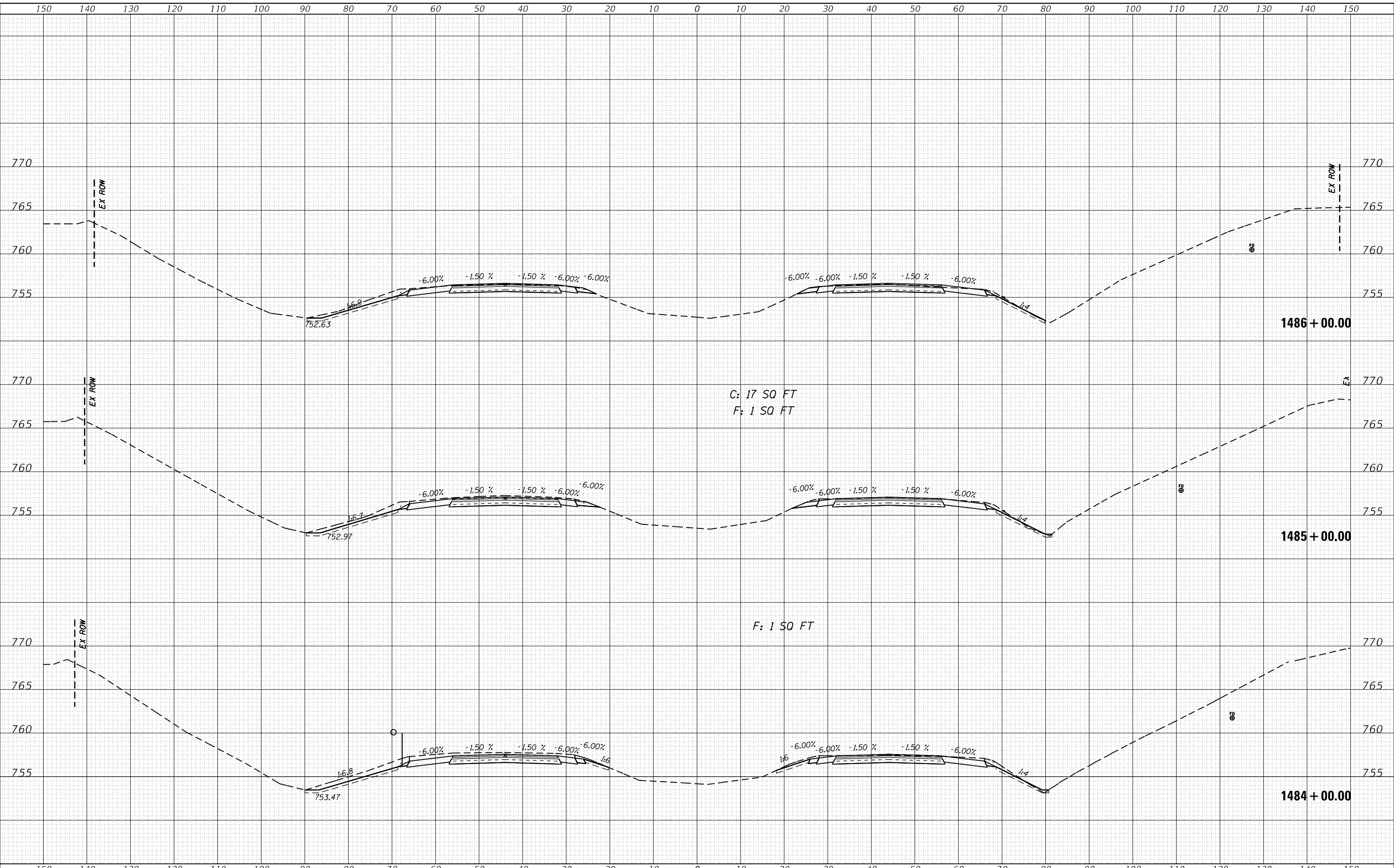
SCALE: SHEET OF SHEETS STA. 1479+00.00 TO STA. 1480+00.00

F.A.I. RTE. 74	SECTION (X3-16, 17; 90-151RS-5; 57-171RS-4)	COUNTY TAZEWELL / WOODFORD / WELLS	TOTAL SHEETS 504	SHEET NO. 463
FAP 702 (IL 117)	CONTRACT NO. 68A79			
ILLINOIS FED. AID PROJECT				

DATE	BY
SURVEYED	PLOTTED
TEMPLATE	AREAS CHECKED
NOTE BOOK	NO.
AREAS CHECKED	

DATE	BY
SURVEYED	PLOTTED
TEMPLATE	AREAS CHECKED
NOTE BOOK	NO.
AREAS CHECKED	

MODEL: Default
 FILE NAME: P:\1084E\BIN\TEC\Illinois.gov\PI\DOT\Documents\DOT Office\District 48\Project\484_68179\CAD\Drawings\Crosssections\8_ssheet.dgn



USER NAME = altmanor	DESIGNED -	REVISIED -
	DRAWN -	REVISIED -
PLOT SCALE = 20.0000' / in.	CHECKED -	REVISIED -
PLOT DATE = 2/5/2018	DATE -	REVISIED -

STATE OF ILLINOIS
 DEPARTMENT OF TRANSPORTATION

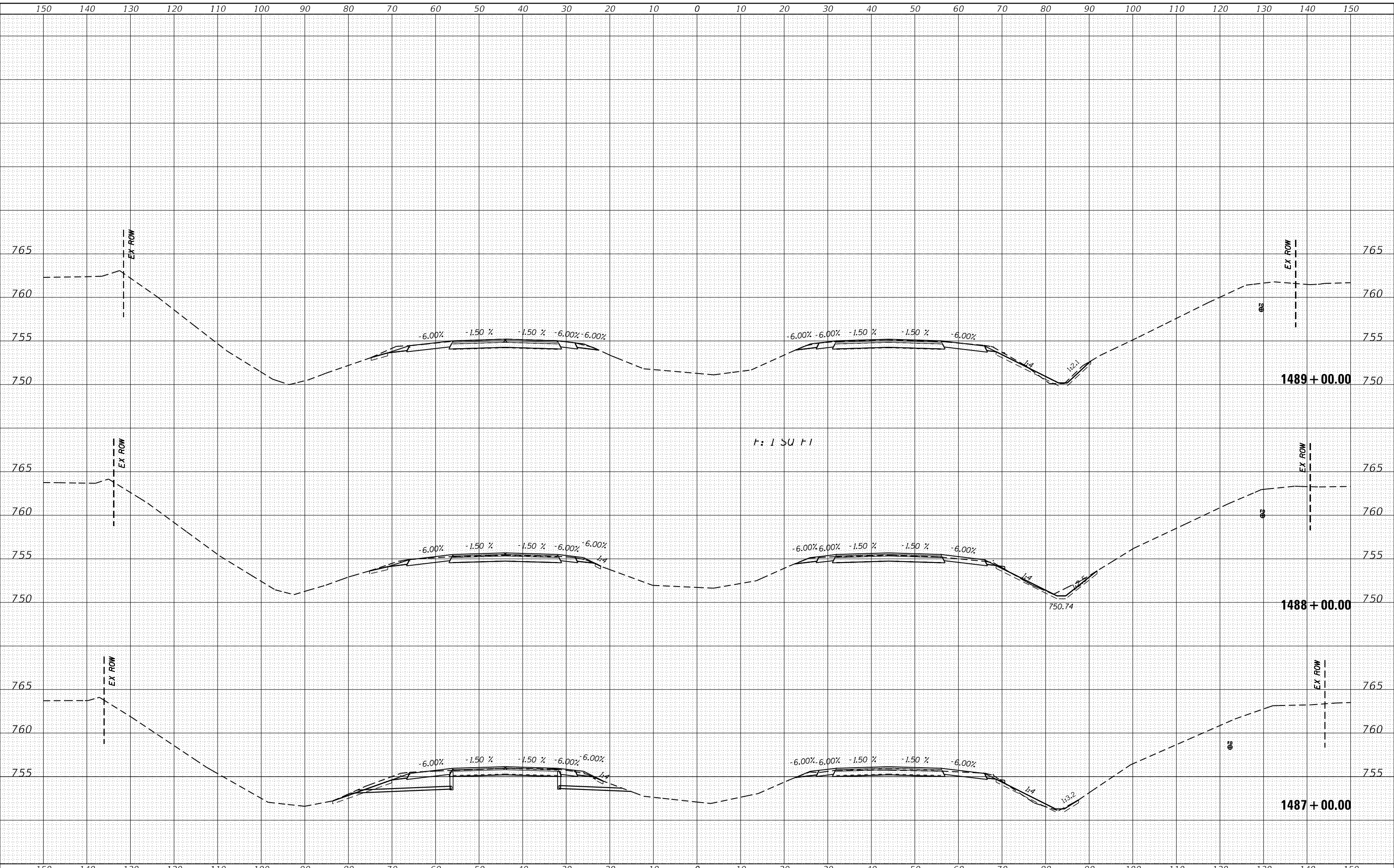
CROSS SECTIONS			
SCALE:	SHEET	OF	SHEETS
STA. 1484+00.00		TO STA. 1486+00.00	

F.A.I. RTÉ.	SECTION	COUNTY	TOTAL SHEETS	SHEET NO.
74	(X3-16, 17; 90-15)RS-5; (57-17)RS-4	TAZEWELL / WOODFORD / WECLEAN	504	465
FAP 702	CONTRACT NO. 68A79			(IL 117)
ILLINOIS FED. AID PROJECT				

DATE	
BY	
FINAL SURVEY	SURVEYED
NOTE BOOK	PLOTTED
NO.	TEMPLATE
	AREAS CHECKED

DATE	
BY	
ORIGINAL SURVEY	SURVEYED
NOTE BOOK	PLOTTED
NO.	TEMPLATE
	AREAS CHECKED

MODEL: Default
 FILE NAME: P:\084EB\BIN\TEC\Illinois.gov\PWD\DOT\Documents\DOT OFFICES\DISTRICT 4\PROJECTS\4-6879\CAD\DOT\084EB\Sheet8.dwg



USER NAME = altmanor	DESIGNED -	REVISIED -
PLOT SCALE = 20.0000' / in.	DRAWN -	REVISIED -
PLOT DATE = 2/5/2018	CHECKED -	REVISIED -
	DATE -	REVISIED -

STATE OF ILLINOIS
 DEPARTMENT OF TRANSPORTATION

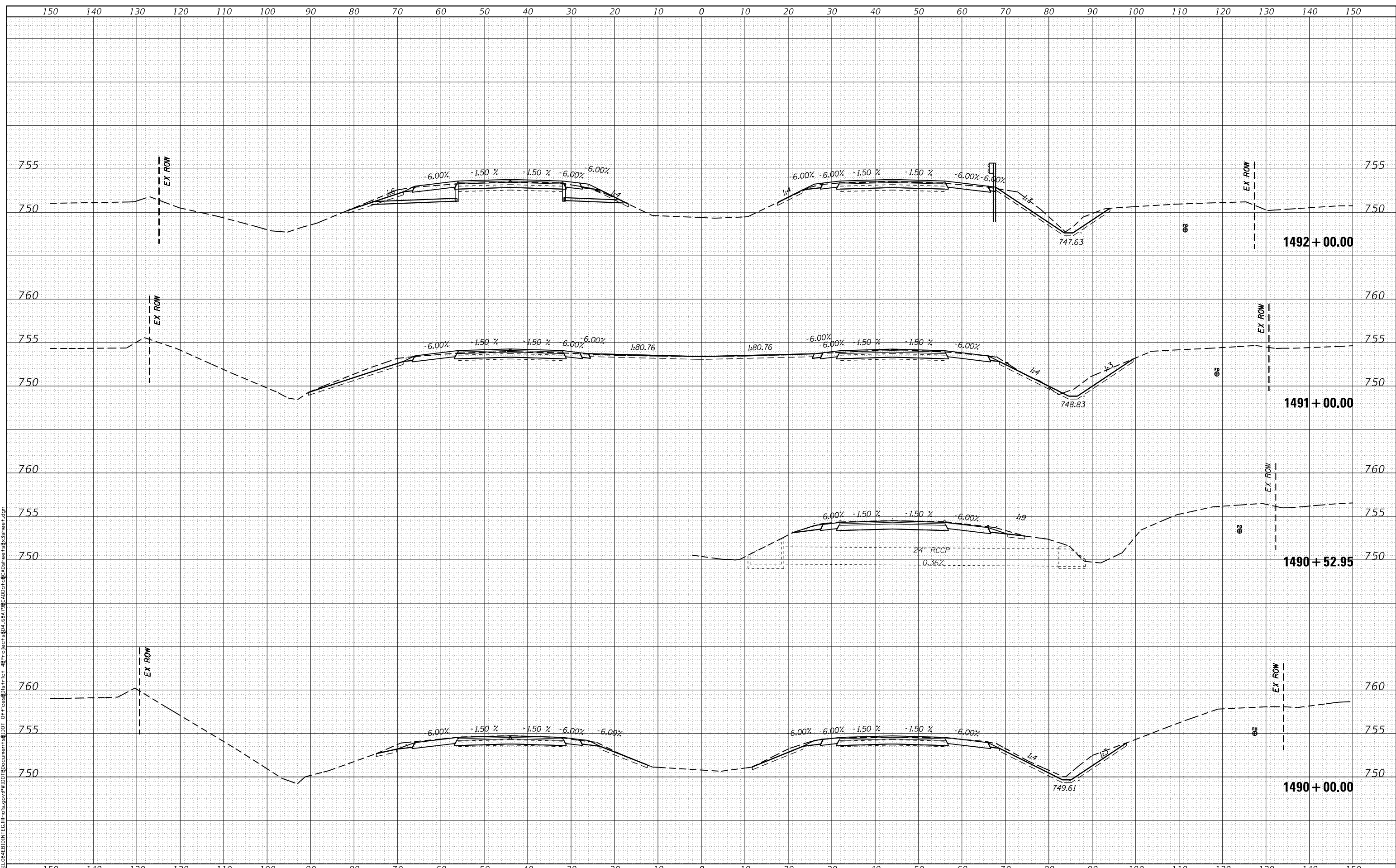
CROSS SECTIONS
 SCALE: SHEET OF SHEETS STA. 1487+00.00 TO STA. 1489+00.00

F.A.I. RTE.	SECTION	COUNTY	TOTAL SHEETS	SHEET NO.
74	(X3-16, 17; 90-15)RS-5; (57-17)RS-4	TAZEWELL / WOODFORD / MCCLELLAN	504	466
FAP 702	CONTRACT NO. 68A79			
(IL 117)	ILLINOIS FED. AID PROJECT			

BY		DATE	
FINAL SURVEY	SURVEYED	PLOTTED	TEMPLATED
NOTE BOOK	AREAS	AREAS	CHECKED

BY		DATE	
ORIGINAL SURVEY	SURVEYED	PLOTTED	TEMPLATED
NOTE BOOK	AREAS	AREAS	CHECKED

MODEL: Default
 FILE NAME: P:\Projects\1490+00\1490+00.dwg
 PROJECT: I1490+00.dwg
 USER: altmanor
 DATE: 2/5/2018

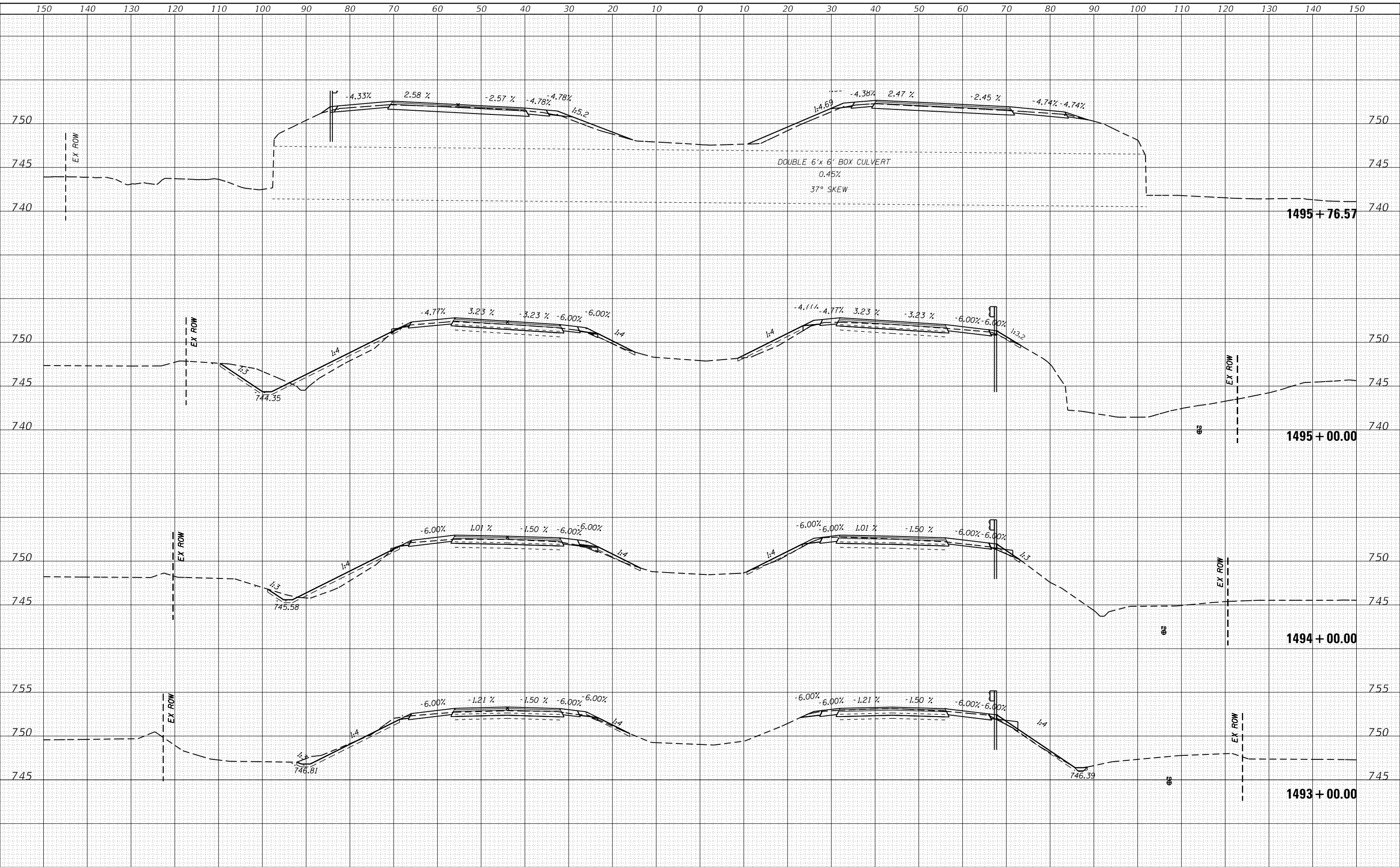


USER NAME = altmanor PLOT SCALE = 20.0000' / in. PLOT DATE = 2/5/2018	DESIGNED -	REVISED -	STATE OF ILLINOIS DEPARTMENT OF TRANSPORTATION	CROSS SECTIONS SCALE: SHEET OF SHEETS STA. 1490+00.00 TO STA. 1492+00.00	F.A.I. RTE.	SECTION	COUNTY	TOTAL SHEETS	SHEET NO.
	DRAWN -	REVISED -			74	(X3-16, 17, 90-15)RS-5; (57-17)RS-4	TAZEWELL / WOODFORD / McCLAIN	504	467
	CHECKED -	REVISED -			FAP 702	CONTRACT NO. 68A79			
	DATE -	REVISED -			(IL 117)	ILLINOIS FED. AID PROJECT			

BY	DATE	SURVEYED	PLOTTED	AREAS CHECKED
		NO.		

BY	DATE	ORIGINAL SURVEY	PLOTTED	AREAS CHECKED
		NO.		

MODEL: Default
 FILE NAME: P:\10846\BIN\TEC\Illinois.gov\PWD\Documents\DOT\10846\DOT\86179\CAD\Dot8\10846\10846\Submeets8-3sheet.dgn



USER NAME = altmanor	DESIGNED -	REVISIED -
	DRAWN -	REVISIED -
PLOT SCALE = 20.0000' / in.	CHECKED -	REVISIED -
PLOT DATE = 2/5/2018	DATE -	REVISIED -

STATE OF ILLINOIS
 DEPARTMENT OF TRANSPORTATION

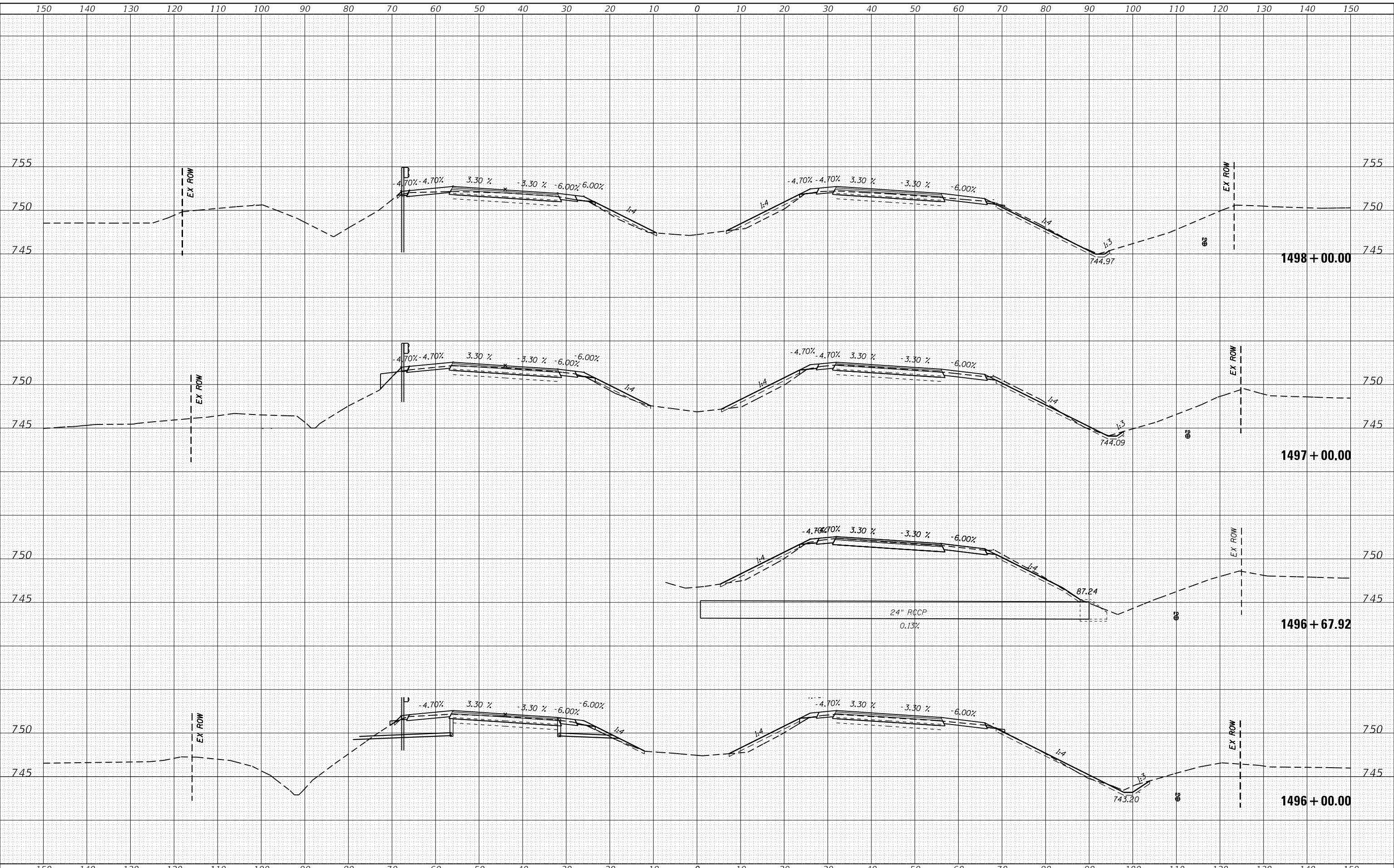
CROSS SECTIONS				
F.A.I. RTE.	SECTION	COUNTY	TOTAL SHEETS	SHEET NO.
74	(X3-16, 17; 90-15)RS-5; (57-17)RS-4	TAZEWELL / WOODFORD / WELLS	504	468
FAP 702	CONTRACT NO. 68A79			
(IL 117)	ILLINOIS FED. AID PROJECT			

SCALE: SHEET OF SHEETS STA. 1493+00.00 TO STA. 1495+76.57

DATE	BY
SURVEYED	PLOTTED
NOTE BOOK	AREAS CHECKED
NO.	

DATE	BY
SURVEYED	PLOTTED
NOTE BOOK	AREAS CHECKED
NO.	

MODEL: Default
FILE NAME: \\p104eb101nec1\minis\p\p104eb101\document\150101\150101.dwg
PROJECT: D:\Data\150101\150101.dwg
JOB: 150101



USER NAME = altmanor	DESIGNED -	REVISED -
PLOT SCALE = 20.0000' / In.	DRAWN -	REVISED -
PLOT DATE = 2/5/2018	CHECKED -	REVISED -
	DATE -	REVISED -

STATE OF ILLINOIS
DEPARTMENT OF TRANSPORTATION

CROSS SECTIONS

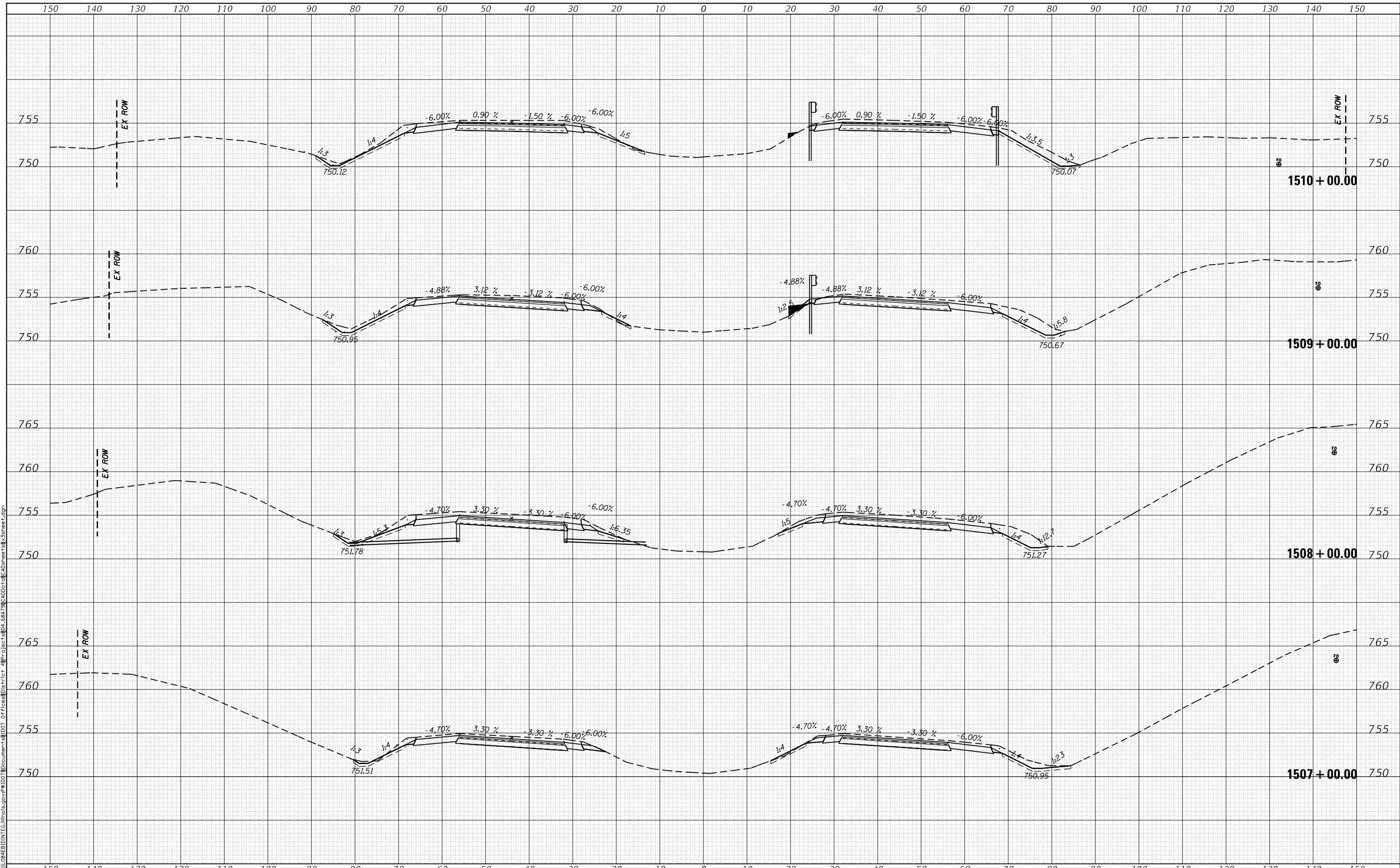
SCALE: SHEET OF SHEETS STA. 1496+00.00 TO STA. 1498+00.00

F.A.I. RTE. 74	SECTION (X3-16, 17; 90-15)RS-5; (57-17)RS-4	COUNTY TAZEWELL / WOODFORD / WELLS	TOTAL SHEETS 504	SHEET NO. 469
FAP 702	CONTRACT NO. 68A79		ILLINOIS FED. AID PROJECT	

DATE	
BY	
FINAL SURVEY	
PLOTTED	
TEMPLATE	
NOTE BOOK	
AREAS CHECKED	
NO.	

DATE	
BY	
ORIGINAL SURVEY	
PLOTTED	
TEMPLATE	
AREAS CHECKED	
NO.	

MODEL: Default
 FILE NAME: p:\10846\BID\INTEC\Illinois.gov\PI\1010\Documents\DOT - OF\cross\1517.ctb
 PROJECT: 468179\CAD\Dot\c\cadsheets\8 - 3sheet.dgn



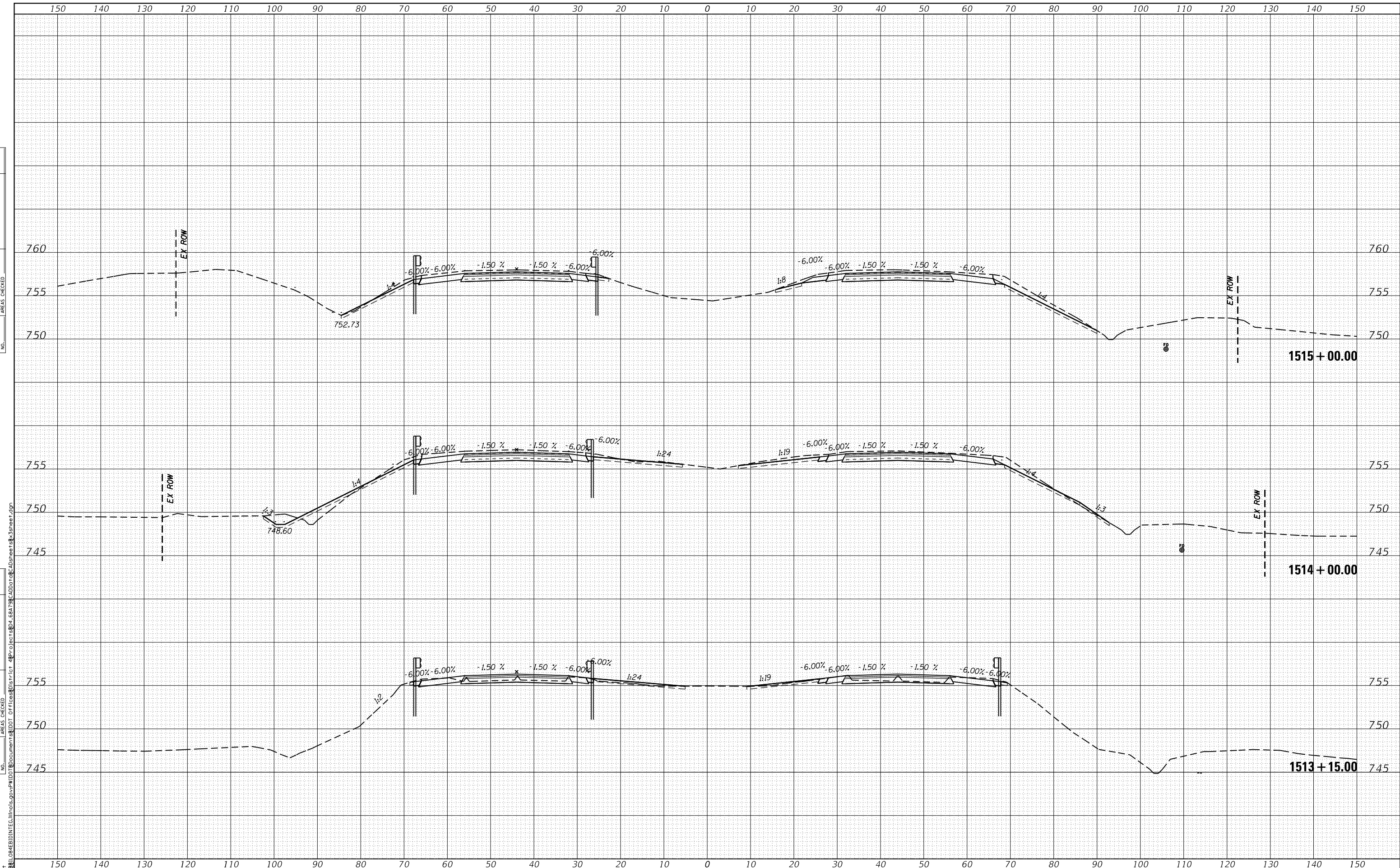
USER NAME = altmanor	DESIGNED -	REVISED -
	DRAWN -	REVISED -
PLOT SCALE = 20.0000' / in.	CHECKED -	REVISED -
PLOT DATE = 2/5/2018	DATE -	REVISED -

STATE OF ILLINOIS
 DEPARTMENT OF TRANSPORTATION

CROSS SECTIONS

SCALE: SHEET OF SHEETS STA. 1507+00.00 TO STA. 1510+00.00

F.A.I. RTE.	SECTION	COUNTY	TOTAL SHEETS	SHEET NO.
74	(X3-16, 17; 90-15)RS-5; (57-17)RS-4	TAZEWELL / WOODFORD / WELLS	504	473
FAP 702	CONTRACT NO. 68A79			
(IL 117)	ILLINOIS FED. AID PROJECT			



DATE	BY

DATE	BY

MODEL: Default
 FILE NAME: P:\084EB\INTEC\Illinois.gov\PI\101\Documents\1001_01\RoadData\1513+15.00\1513+15.00.Dwg
 PROJECT: P:\084EB\INTEC\Illinois.gov\PI\101\Documents\1001_01\RoadData\1513+15.00\1513+15.00.Dwg

USER NAME = altmanor	DESIGNED -	REVISÉ -
	DRAWN -	REVISÉ -
	CHECKED -	REVISÉ -
	DATE -	REVISÉ -

STATE OF ILLINOIS
 DEPARTMENT OF TRANSPORTATION

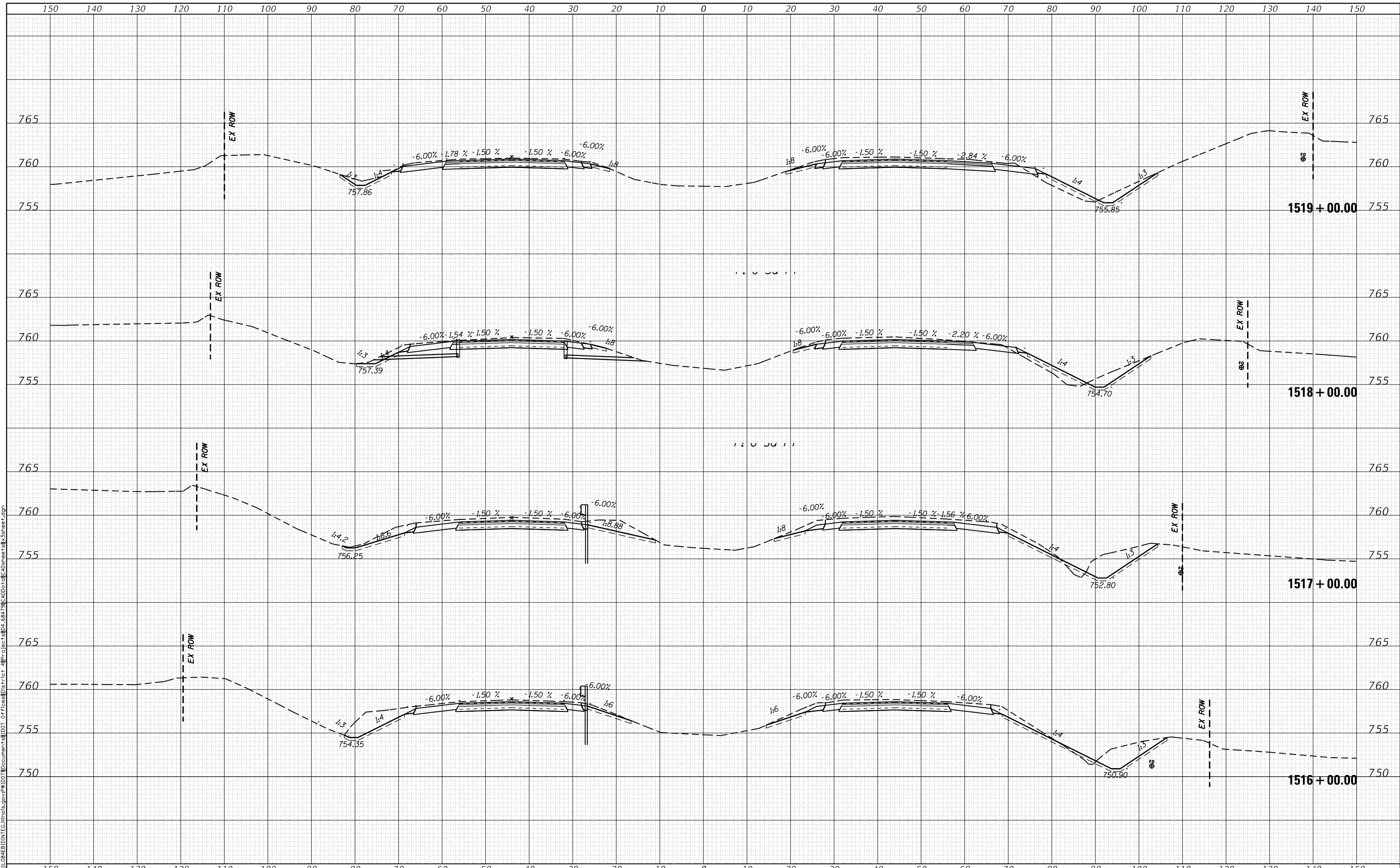
CROSS SECTIONS	
SCALE:	SHEET OF SHEETS
STA. 1513+15.00 TO STA. 1515+00.00	

F.A.I. RTE. 74	SECTION (X3-16, 17; 90-151RS-5; (57-17)RS-4)	COUNTY TAZEWELL / WOODFORD / MCCLEAN	TOTAL SHEETS 504	SHEET NO. 475
FAP 702		CONTRACT NO. 68A79		
(IL 117) ILLINOIS FED. AID PROJECT				

DATE	
BY	
FINAL SURVEY	SURVEYED
NOTE BOOK	PLOTTED
NO.	TEMPLATE
	AREAS CHECKED

DATE	
BY	
ORIGINAL SURVEY	SURVEYED
NOTE BOOK	PLOTTED
NO.	TEMPLATE
	AREAS CHECKED

MODEL: Default
 FILE NAME: P:\084EB\BIN\TEC\Illinois.gov\PI\DOT\Documents\DOT - Offices\Dist\Trct - 48\Project\48\48\79\CAD\Dot\084EB\084EB.sht



USER NAME = altmanor	DESIGNED -	REVISED -
PLOT SCALE = 20.0000' / in.	DRAWN -	REVISED -
PLOT DATE = 2/5/2018	CHECKED -	REVISED -
	DATE -	REVISED -

STATE OF ILLINOIS
 DEPARTMENT OF TRANSPORTATION

CROSS SECTIONS

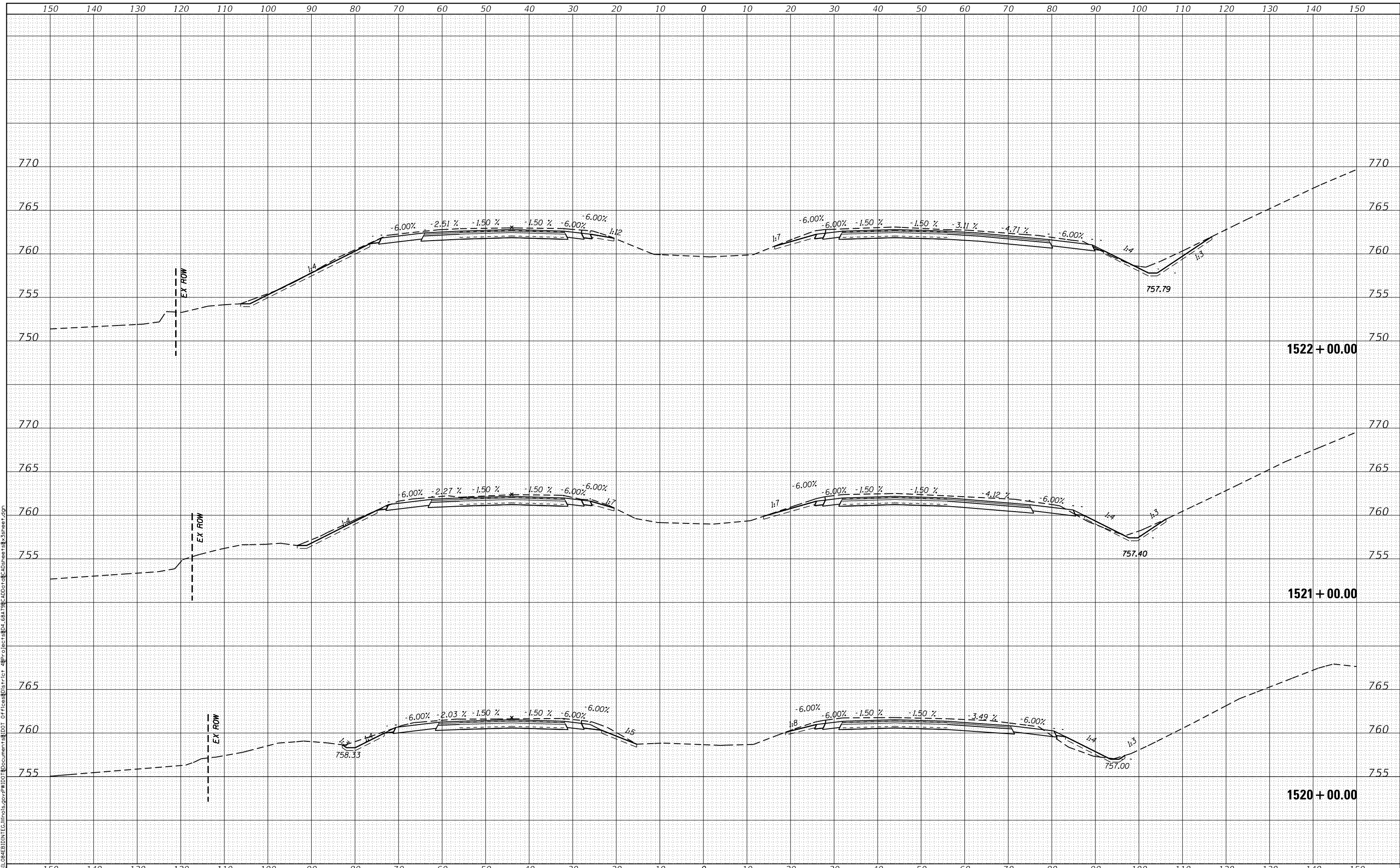
SCALE: SHEET OF SHEETS STA. 1516+00.00 TO STA. 1519+00.00

F.A.I. RTE.	SECTION	COUNTY	TOTAL SHEETS	SHEET NO.
74	(X3-16, 17; 90-151RS-5; 57-171RS-4)	TAZEWELL / WOODFORD / WELLS	504	476
FAP 702	CONTRACT NO. 68A79			
(IL 117)	ILLINOIS FED. AID PROJECT			

DATE	
BY	
FINAL SURVEY	SURVEYED
NOTE BOOK	PLOTTED
NO.	TEMPLATE
	AREAS CHECKED

DATE	
BY	
ORIGINAL SURVEY	SURVEYED
NOTE BOOK	PLOTTED
NO.	TEMPLATE
	AREAS CHECKED

MODEL: Default
 FILE NAME: p:\10846\BID\INTEC\Illinois.gov\PI\DOT\Documents\DOT OFFICES\DISTRICT 4\PROJECTS\14_68179\CAD\DOT\0846\adsheets\8_3sheet.dgn



USER NAME = altmanor	DESIGNED -	REVISED -
	DRAWN -	REVISED -
PLOT SCALE = 20.0000' / in.	CHECKED -	REVISED -
PLOT DATE = 2/5/2018	DATE -	REVISED -

STATE OF ILLINOIS
 DEPARTMENT OF TRANSPORTATION

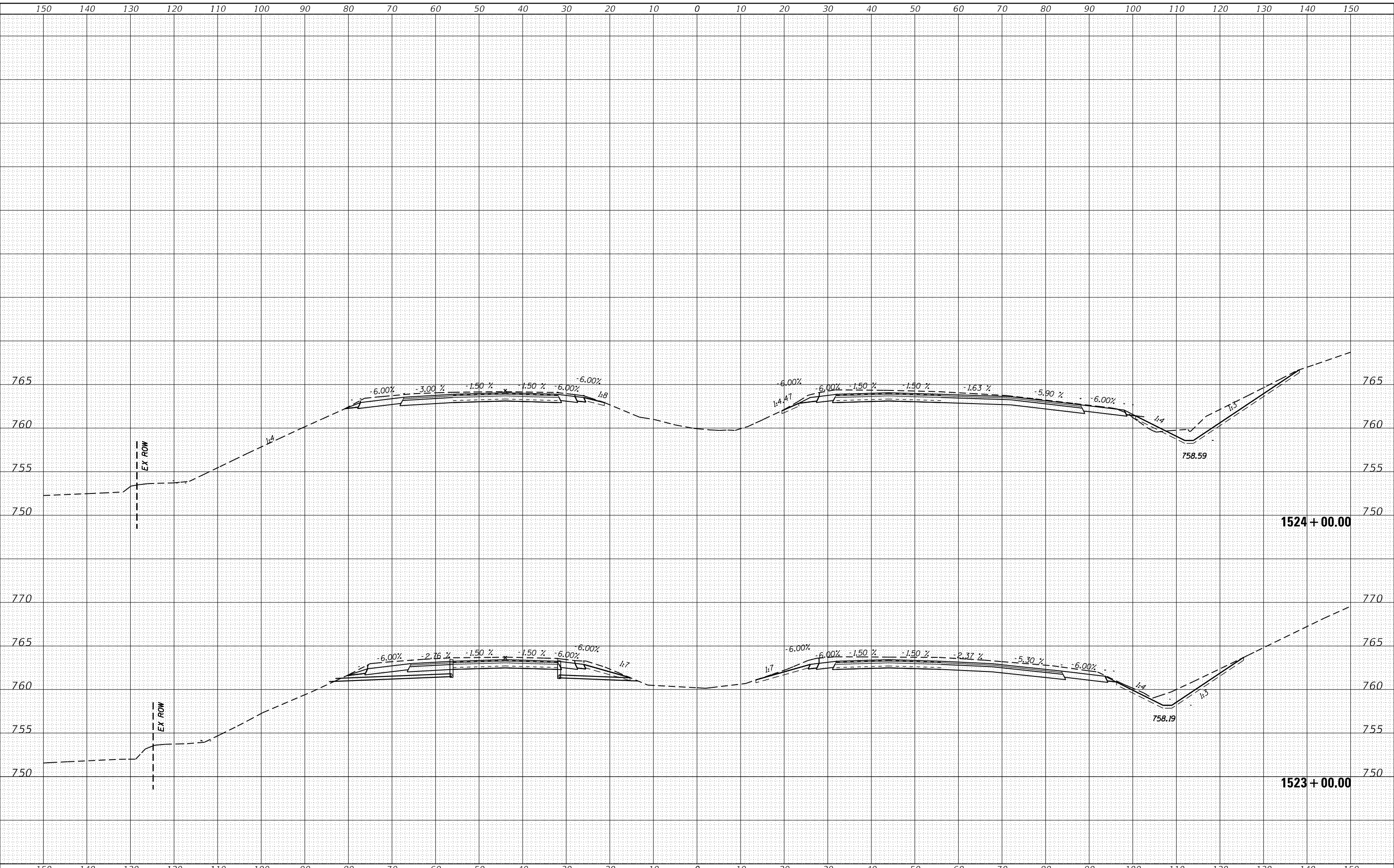
CROSS SECTIONS			
SCALE:	SHEET	OF	SHEETS
STA. 1520+00.00 TO STA. 1522+00.00			

F.A.I. RTE.	SECTION	COUNTY	TOTAL SHEETS	SHEET NO.
74	(X3-16, 17; 90-15)RS-5; (57-17)RS-4	TAZEWELL / WOODFORD / WHEELING	504	477
FAP 702	CONTRACT NO. 68A79			
(IL 117)	ILLINOIS FED. AID PROJECT			

DATE	
BY	
FINAL SURVEY NO.	
SURVEYED PLOTTED	
NOTE BOOK AREAS CHECKED	

DATE	
BY	
ORIGINAL SURVEY NO.	
SURVEYED PLOTTED	
NOTE BOOK AREAS CHECKED	

MODEL: Default
 FILE NAME: p:\1084EB\BIN\TEC\Illinois.gov\PIWID\Documents\1001 OF\cross\117.ctb
 PROJECT: 1084EB\BIN\TEC\Illinois.gov\PIWID\Documents\1001 OF\cross\117.ctb
 CADD: 1084EB\BIN\TEC\Illinois.gov\PIWID\Documents\1001 OF\cross\117.ctb
 SHEET: 1084EB\BIN\TEC\Illinois.gov\PIWID\Documents\1001 OF\cross\117.ctb



USER NAME = altmanor	DESIGNED -	REVISIED -
PLOT SCALE = 20.0000' / in.	DRAWN -	REVISIED -
PLOT DATE = 2/5/2018	CHECKED -	REVISIED -
	DATE -	REVISIED -

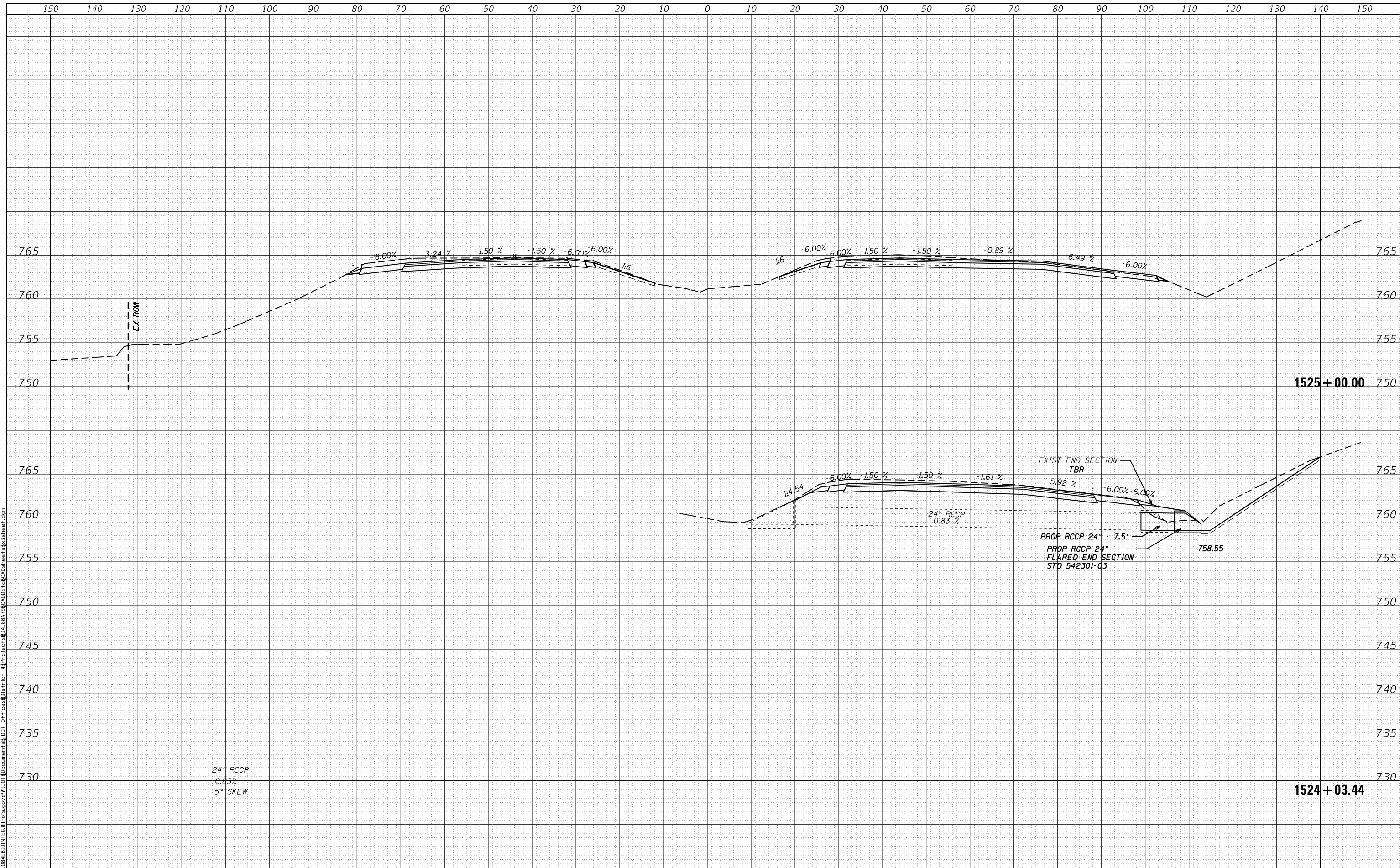
STATE OF ILLINOIS
 DEPARTMENT OF TRANSPORTATION

CROSS SECTIONS
 SCALE: SHEET OF SHEETS STA. 1523+00.00 TO STA. 1524+00.00

F.A.I. RTE. 74	SECTION (X3-16, 17; 90-15)RS-5; (57-17)RS-4	COUNTY TAZEWELL / WOODFORD / WELLS	TOTAL SHEETS 504	SHEET NO. 478
FAP 702 (IL 117)	CONTRACT NO. 68A79			
ILLINOIS FED. AID PROJECT				

BY	DATE

BY	DATE



MODEL: Default
 FILE NAME: p:\projects\10848\BID\INTEC\Illinois.gov\PIWD\Documents\DOT Office\1171.ctb\Project\4_6879\CAD\Dot\02\4_6879\4_6879.ctb
 USER: altmanor
 DATE: 2/5/2018

USER NAME = altmanor	DESIGNED -	REVISD -
PLOT SCALE = 20.0000' / in.	DRAWN -	REVISD -
PLOT DATE = 2/5/2018	CHECKED -	REVISD -
	DATE -	REVISD -

STATE OF ILLINOIS
DEPARTMENT OF TRANSPORTATION

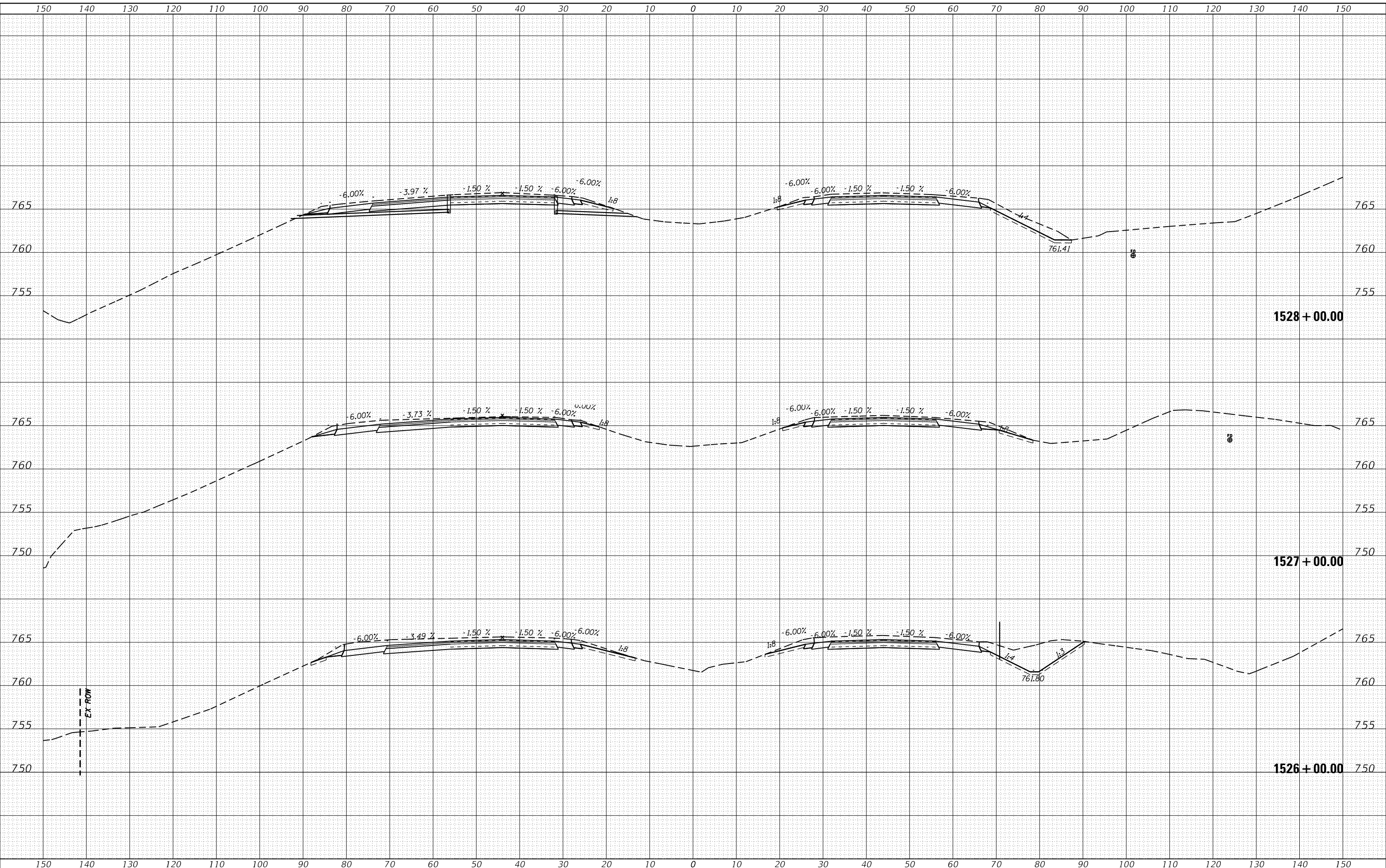
CROSS SECTIONS

SCALE: SHEET OF SHEETS STA. 1524+03.44 TO STA. 1525+00.00

F.A.I. RTE.	SECTION	COUNTY	TOTAL SHEETS	SHEET NO.
74	(X3-16, 17; 90-15)RS-5; (57-17)RS-4	TAZEWELL / WOODFORD / WHEELER	504	479
FAP 702	CONTRACT NO. 68A79			
(IL 117)	ILLINOIS FED. AID PROJECT			

DATE	
BY	
SURVEYED	
PLOTTED	
TEMPLATE	
AREAS CHECKED	
FINAL SURVEY	
NOTE BOOK	
NO.	

DATE	
BY	
SURVEYED	
PLOTTED	
TEMPLATE	
AREAS CHECKED	
ORIGINAL SURVEY	
NOTE BOOK	
NO.	



MODEL: Default
 FILE NAME: \p1\084E8D8DINTEC\Illinois.gov\PI\101\Documents\1527.ctb
 PROJECT: \p1\084E8D8DINTEC\Illinois.gov\PI\101\Documents\1527.ctb

USER NAME = altmanor	DESIGNED -	REVISED -
	DRAWN -	REVISED -
PLOT SCALE = 20.0000' / in.	CHECKED -	REVISED -
PLOT DATE = 2/5/2018	DATE -	REVISED -

STATE OF ILLINOIS
 DEPARTMENT OF TRANSPORTATION

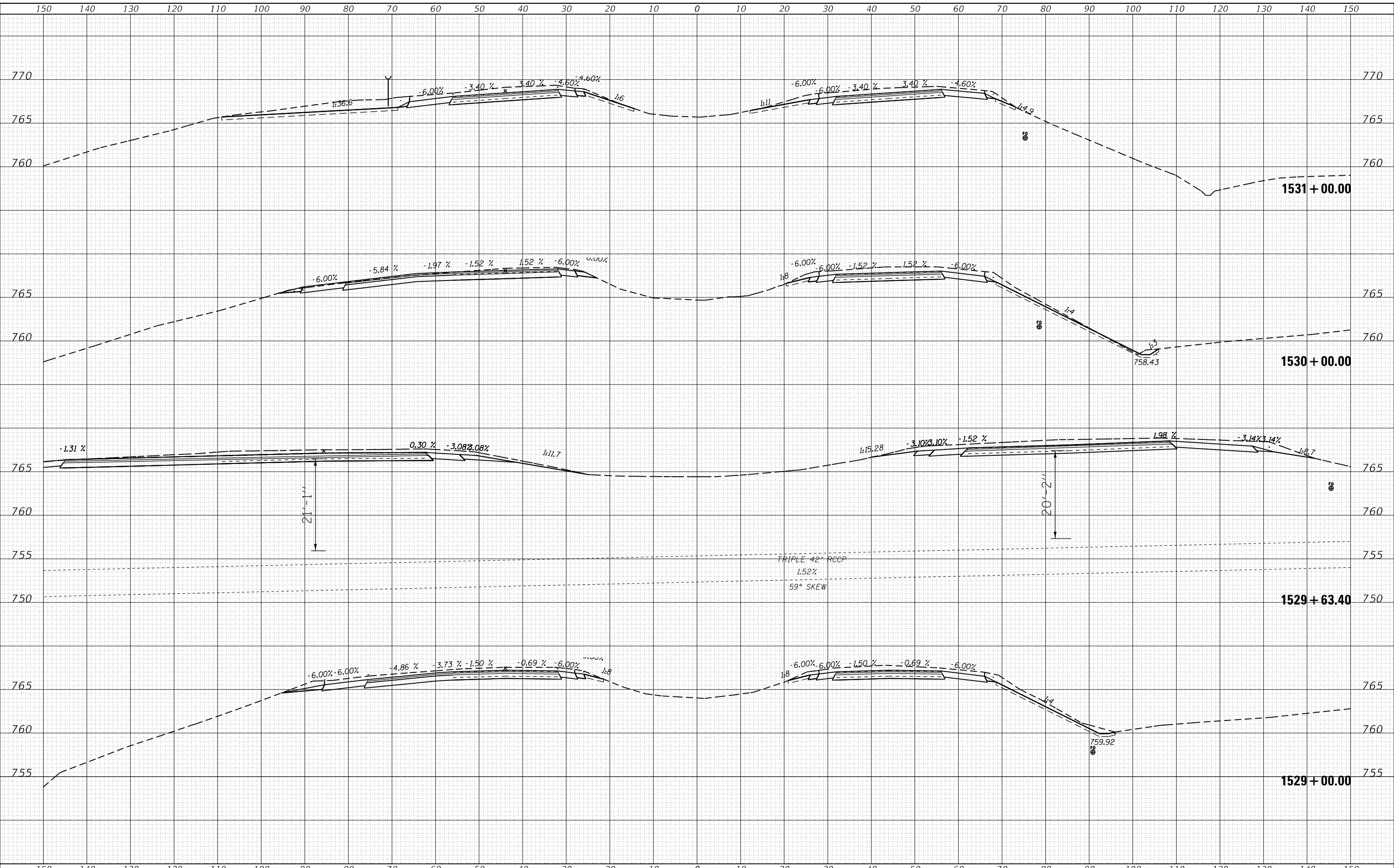
CROSS SECTIONS			
SCALE:	SHEET	OF	SHEETS
			STA. 1526+00.00 TO STA. 1528+00.00

F.A.I. RTE. 74	SECTION (X3-16, 17; 90-15)RS-5; (57-17)RS-4	COUNTY TAZEWELL/WOODFORD/ WOODLAND	TOTAL SHEETS 504	SHEET NO. 480
FAP 702 (IL 117)		CONTRACT NO. 68A79	ILLINOIS FED. AID PROJECT	

DATE	
BY	
SURVEYED	
PLOTTED	
TEMPLATE	
AREAS	
CHECKED	
NO.	

DATE	
BY	
SURVEYED	
PLOTTED	
TEMPLATE	
AREAS	
CHECKED	
NO.	

MODEL: Default
 FILE NAME: p:\work\108481\108481.dwg
 PROJECT: 108481 - I-55 HOV-3 LANEWAY
 SHEET: 504



USER NAME = altmanor	DESIGNED -	REVISÉ -
	DRAWN -	REVISÉ -
PLOT SCALE = 20.0000' / in.	CHECKED -	REVISÉ -
PLOT DATE = 2/5/2018	DATE -	REVISÉ -

STATE OF ILLINOIS
 DEPARTMENT OF TRANSPORTATION

CROSS SECTIONS

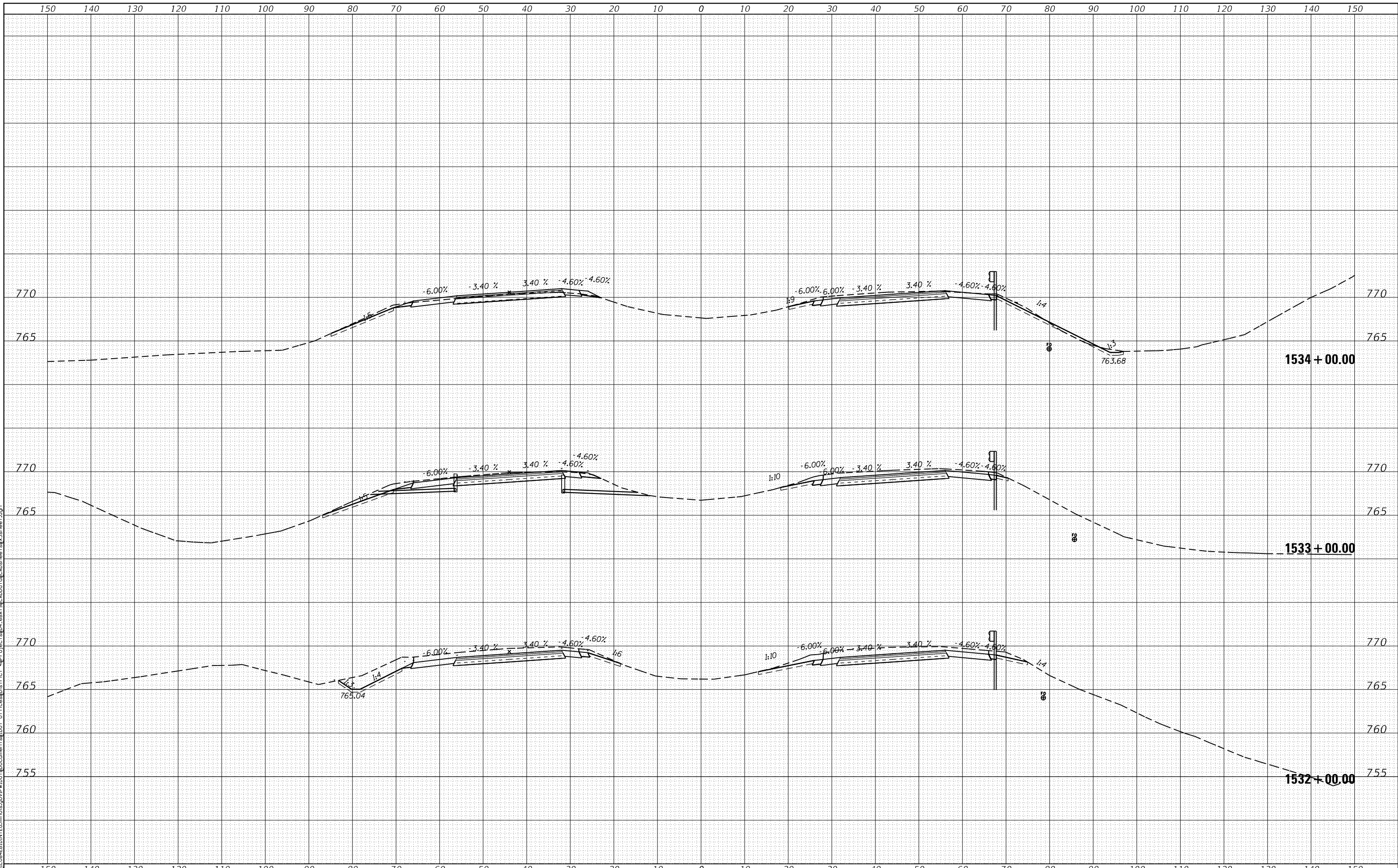
SCALE: SHEET OF SHEETS STA. 1529+00.00 TO STA. 1531+00.00

F.A.I. RTE.	SECTION	COUNTY	TOTAL SHEETS	SHEET NO.
74	(X3-16, 17; 90-15)RS-5; (57-17)RS-4	TAZEWELL / WOODFORD / MCCLEAN	504	481
FAP 702 (IL 117)	CONTRACT NO. 68A79			
ILLINOIS FED. AID PROJECT				

FINAL SURVEY NO.	DATE
SURVEYED	
PLOTTED	
TEMPLATE	
AREAS CHECKED	

ORIGINAL SURVEY NO.	DATE
SURVEYED	
PLOTTED	
TEMPLATE	
AREAS CHECKED	

MODEL: Default
 FILE NAME: p:\1084EB\1084EB\1084EB\INTEC\Illinois.gov\p1084EB\1084EB\1084EB\CAD\Drawings\Crosssections\8-3sheet.dgn



USER NAME = altmanor	DESIGNED -	REVISED -
PLOT SCALE = 20.0000' / in.	DRAWN -	REVISED -
PLOT DATE = 2/5/2018	CHECKED -	REVISED -
	DATE -	REVISED -

STATE OF ILLINOIS
 DEPARTMENT OF TRANSPORTATION

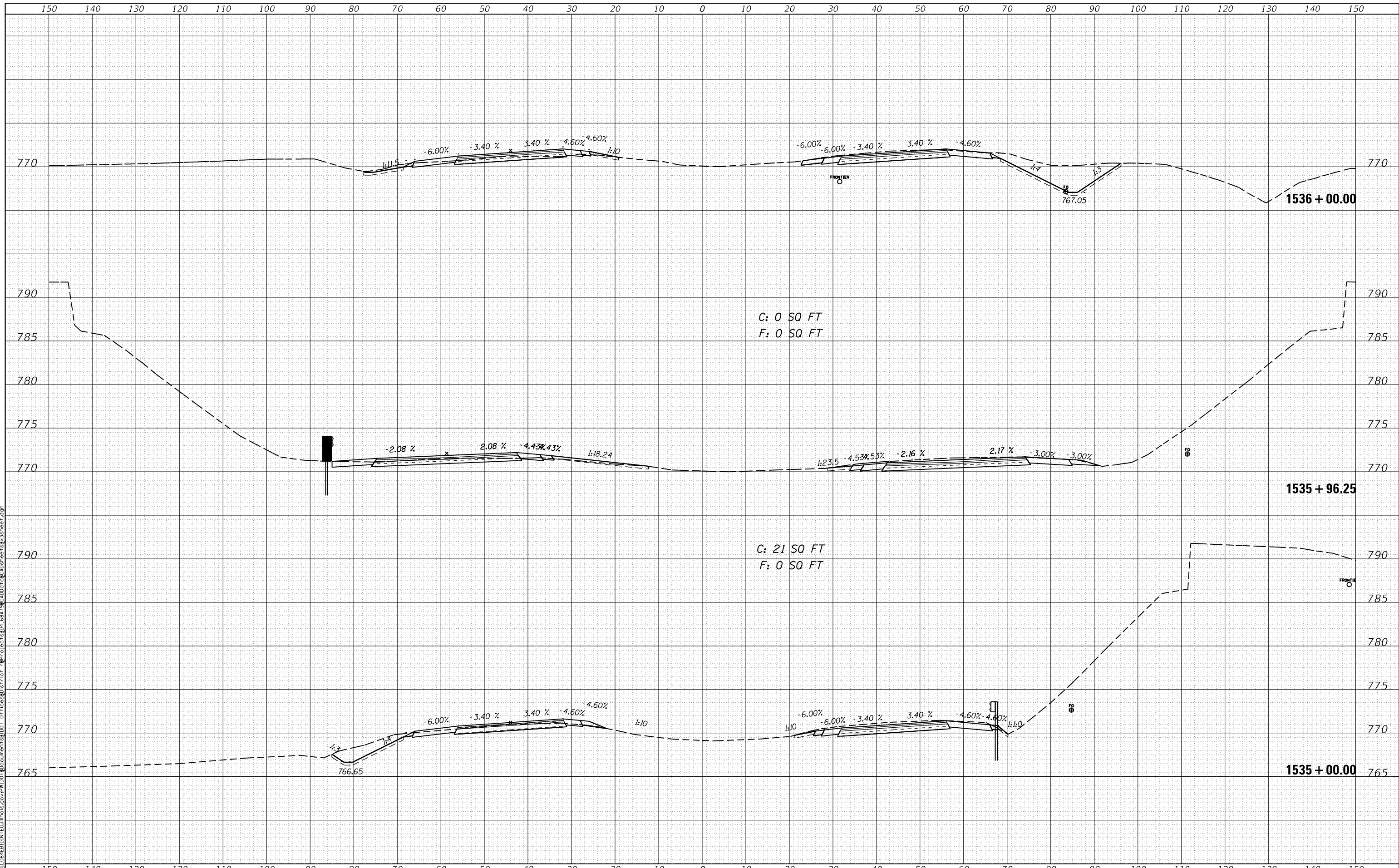
CROSS SECTIONS			
SCALE:	SHEET	OF SHEETS	STA. 1532+00.00 TO STA. 1534+00.00

F.A.I. RTE.	SECTION	COUNTY	TOTAL SHEETS	SHEET NO.
74	(X3-16, 17; 90-15)RS-5; (57-17)RS-4	TAZEWELL / WOODFORD / MCKEAN	504	482
FAP 702	CONTRACT NO. 68A79		(IL 117)	
ILLINOIS FED. AID PROJECT				

DATE	
BY	
ORIGINAL SURVEY	
SURVEYED	
PLOTTED	
TEMPLATE	
AREAS	
CHECKED	
FINAL SURVEY	
NOTE BOOK	
NO.	
AREAS	
CHECKED	

DATE	
BY	
ORIGINAL SURVEY	
SURVEYED	
PLOTTED	
TEMPLATE	
AREAS	
CHECKED	
FINAL SURVEY	
NOTE BOOK	
NO.	
AREAS	
CHECKED	

MODEL: Default
 FILE NAME: p:\work\108461\108461.dwg
 PROJECT: IRT - 1535+00.00
 SHEET: 58
 USER: altmanor



C: 0 SQ FT
 F: 0 SQ FT

C: 21 SQ FT
 F: 0 SQ FT

STATE OF ILLINOIS
 DEPARTMENT OF TRANSPORTATION

CROSS SECTIONS

SCALE: SHEET OF SHEETS STA. 1535+00.00 TO STA. 1536+00.00

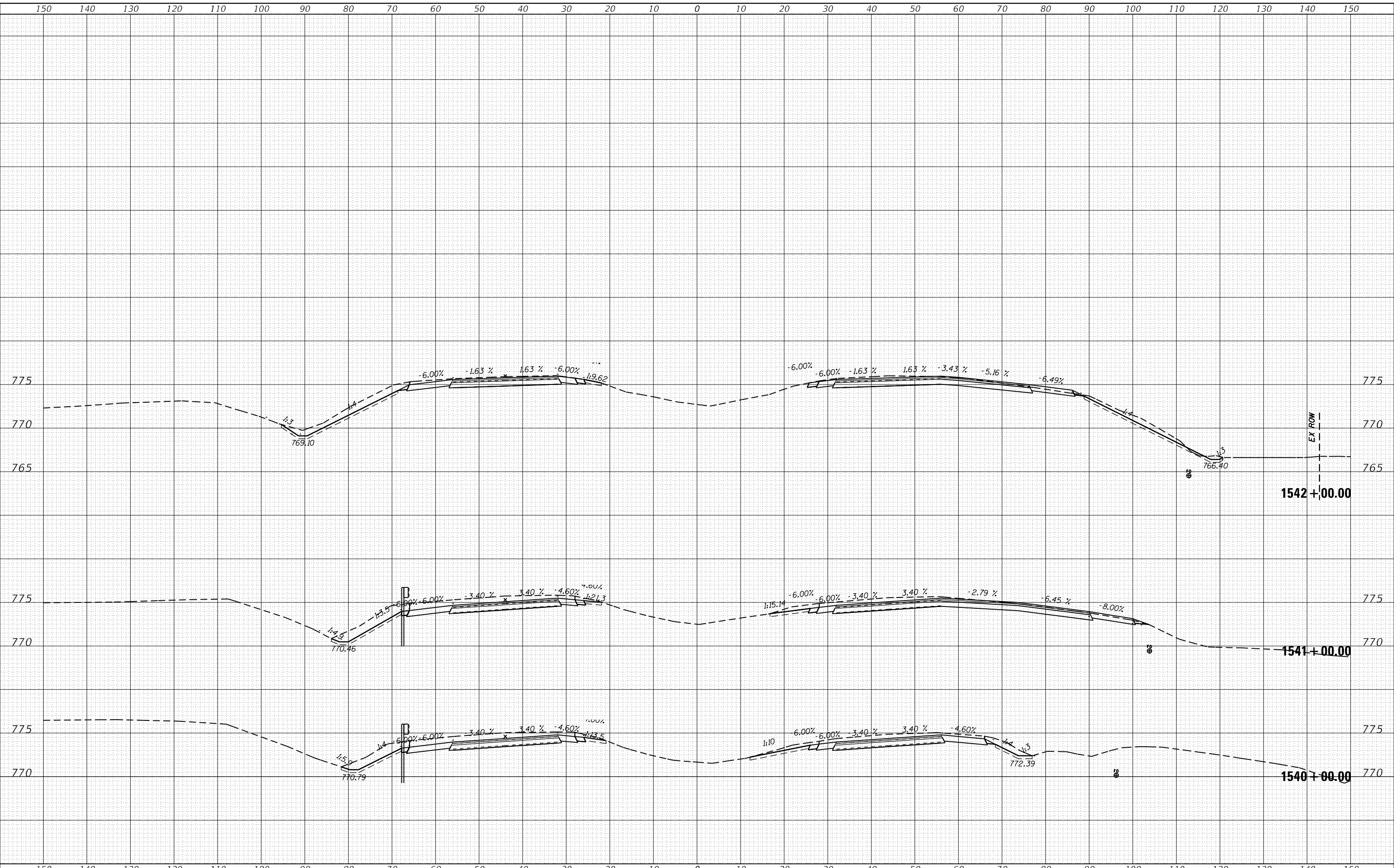
F.A.I. R.T.E.	SECTION	COUNTY	TOTAL SHEETS	SHEET NO.
74	(X3-16, 17; 90-15)RS-5; (57-17)RS-4	TAZEWELL / WOODFORD / WELLS	504	483
FAP 702	CONTRACT NO. 68A79			
(IL 117)	ILLINOIS FED. AID PROJECT			

USER NAME = altmanor	DESIGNED -	REVISED -
PLLOT SCALE = 20.0000' / in.	DRAWN -	REVISED -
PLLOT DATE = 2/5/2018	CHECKED -	REVISED -
	DATE -	REVISED -

DATE	
BY	
FINAL SURVEY NO.	
SURVEYED AREAS CHECKED	
PLOTTED TEMPLATE AREAS CHECKED	
NOTE BOOK AREAS CHECKED	

DATE	
BY	
ORIGINAL SURVEY NO.	
SURVEYED AREAS CHECKED	
PLOTTED TEMPLATE AREAS CHECKED	
NOTE BOOK AREAS CHECKED	

MODEL: Default
 FILE NAME: p:\work\1084EB\INTEC\Illinois.gov\PI\DOT\Documents\DOT - OF\cross\Dist\Trct - 482\Project\B4_68179\AD\Dot\c\adsheets\8_3sheet.dgn



USER NAME = altmanor	DESIGNED -	REVISED -
PLOT SCALE = 20.0000' / in.	DRAWN -	REVISED -
PLOT DATE = 2/5/2018	CHECKED -	REVISED -
	DATE -	REVISED -

STATE OF ILLINOIS
 DEPARTMENT OF TRANSPORTATION

SCALE:	SHEET	OF	SHEETS	STA. 1540+00.00	TO STA. 1542+00.00
--------	-------	----	--------	-----------------	--------------------

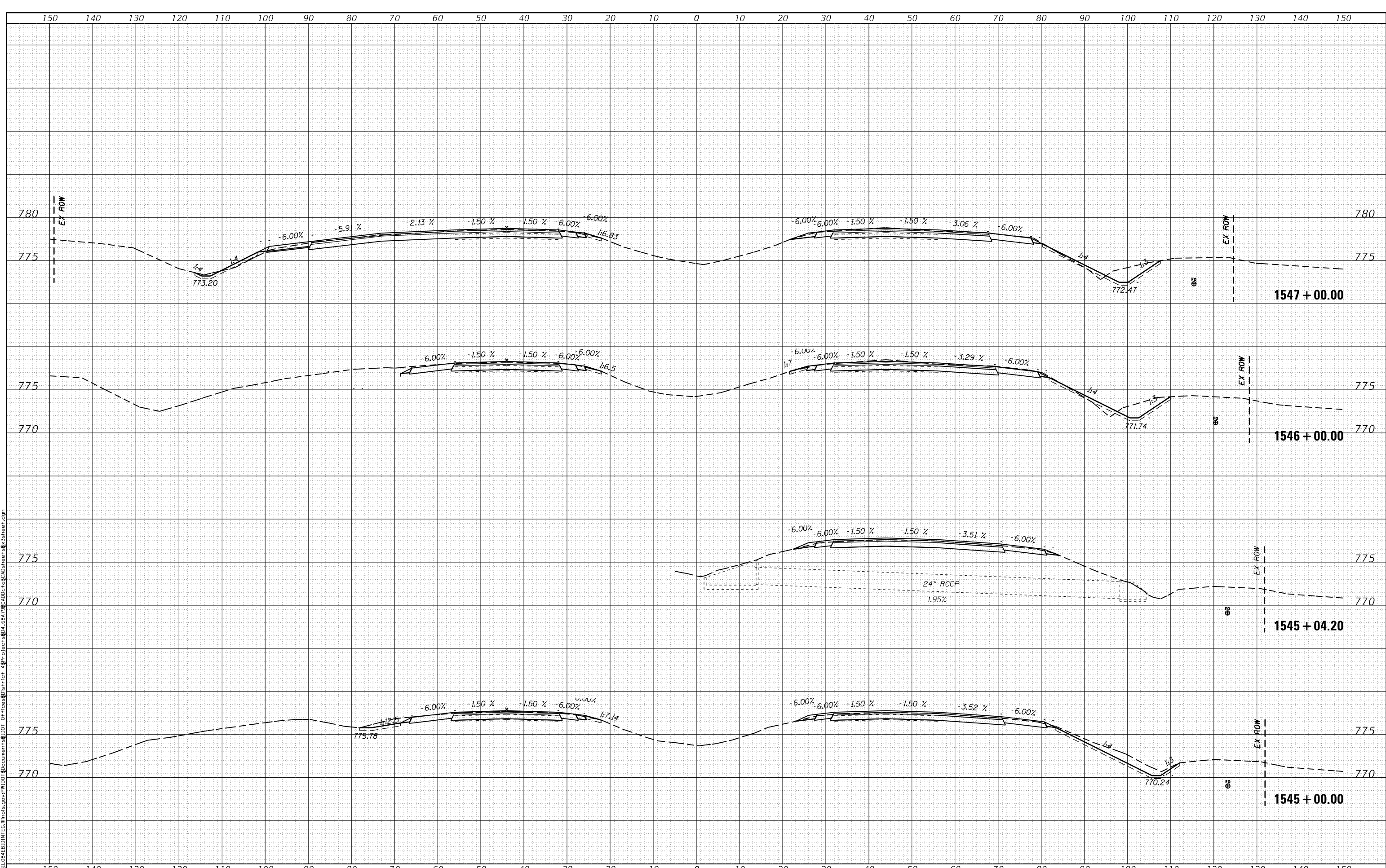
CROSS SECTIONS

F.A.I. RTE. 74	SECTION (X3-16, 17; 90-15)RS-5; (57-17)RS-4	COUNTY TAZEWELL/WOODFORD/DECATUR	TOTAL SHEETS 504	SHEET NO. 485
FAP 702 (IL 117)	CONTRACT NO. 68A79		ILLINOIS FED. AID PROJECT	

DATE	
BY	
FINAL SURVEY	
NOTE BOOK	
NO.	
SURVEYED	
PLOTTED	
TEMPLATE	
AREAS CHECKED	

DATE	
BY	
ORIGINAL SURVEY	
NOTE BOOK	
NO.	
SURVEYED	
PLOTTED	
TEMPLATE	
AREAS CHECKED	

MODEL: Default
FILE NAME: P:\1084EB\INTEC\Illinois\p\1084EB\171.ctb
PROJECT: 1084EB\171.ctb
DOCUMENT: 1084EB\171.ctb
DATE: 2/5/2018



USER NAME	= altmanor
DESIGNED	-
DRAWN	-
CHECKED	-
DATE	-
REVIS	-
REVIS	-
REVIS	-
REVIS	-

STATE OF ILLINOIS
DEPARTMENT OF TRANSPORTATION

CROSS SECTIONS

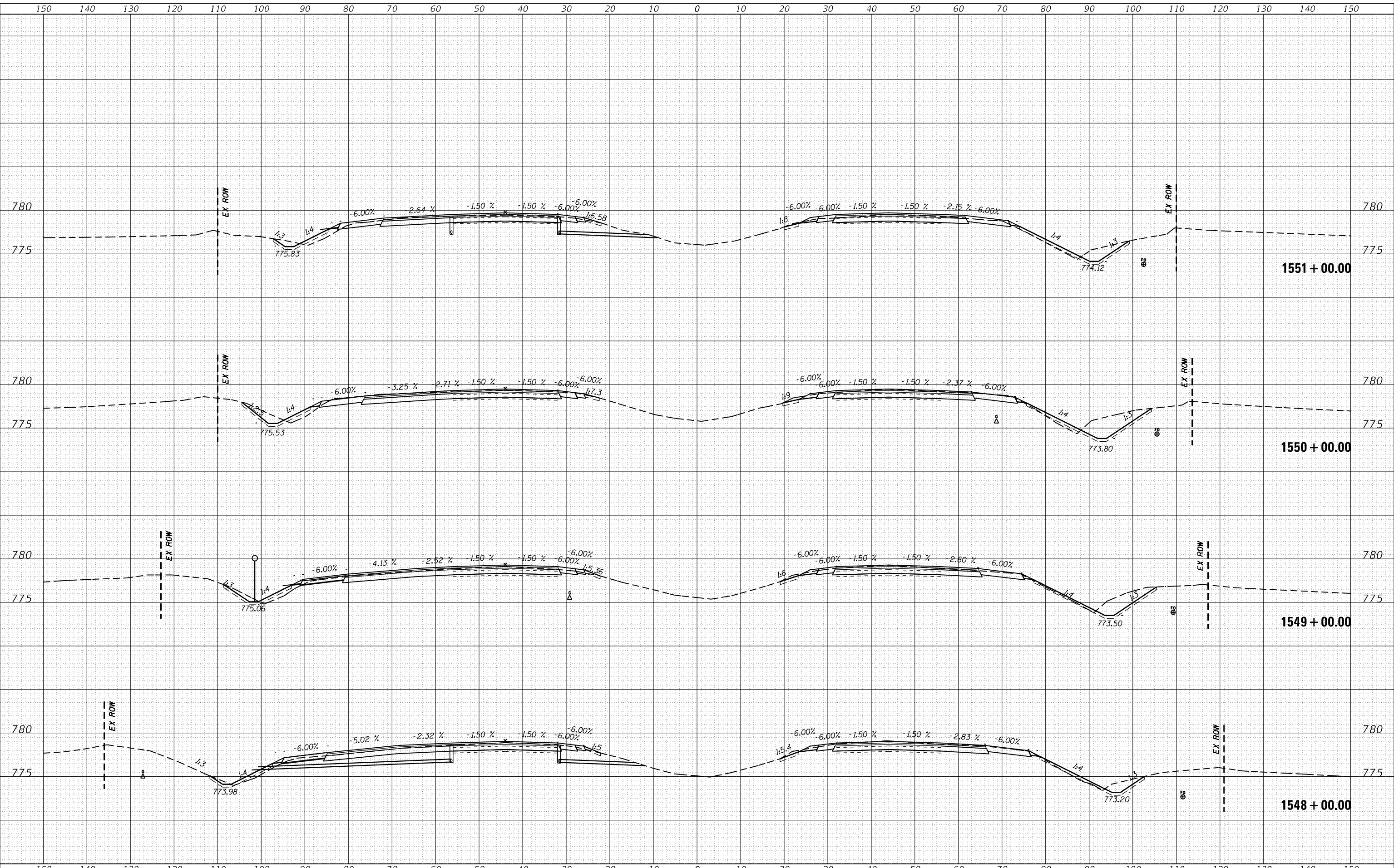
SCALE: SHEET OF SHEETS STA. 1545+00.00 TO STA. 1547+00.00

F.A.I. RTE.	SECTION	COUNTY	TOTAL SHEETS	SHEET NO.
74	(X3-16, 17; 90-151RS-5; 57-171RS-4)	TAZEWELL / WOODFORD / WOODFORD / WOODFORD / WOODFORD	504	487
FAP 702				
(IL 117)				
ILLINOIS FED. AID PROJECT			CONTRACT NO. 68A79	

DATE	
BY	
SURVEYED	
PLOTTED	
TEMPLATE	
AREAS CHECKED	
FINAL SURVEY	
NOTE BOOK	
NO.	

DATE	
BY	
SURVEYED	
PLOTTED	
TEMPLATE	
AREAS CHECKED	
ORIGINAL SURVEY	
NOTE BOOK	
NO.	

MODEL: Default
FILE NAME: P:\2018\1548+00\1548+00.dwg
PROJECT: I-55/1548+00
DRAWN: altmanor
DATE: 2/5/2018
SCALE: 20.0000



USER NAME	altmanor	DESIGNED	-	REVISED	-
		DRAWN	-	REVISED	-
		CHECKED	-	REVISED	-
		DATE	-	REVISED	-

STATE OF ILLINOIS
DEPARTMENT OF TRANSPORTATION

CROSS SECTIONS

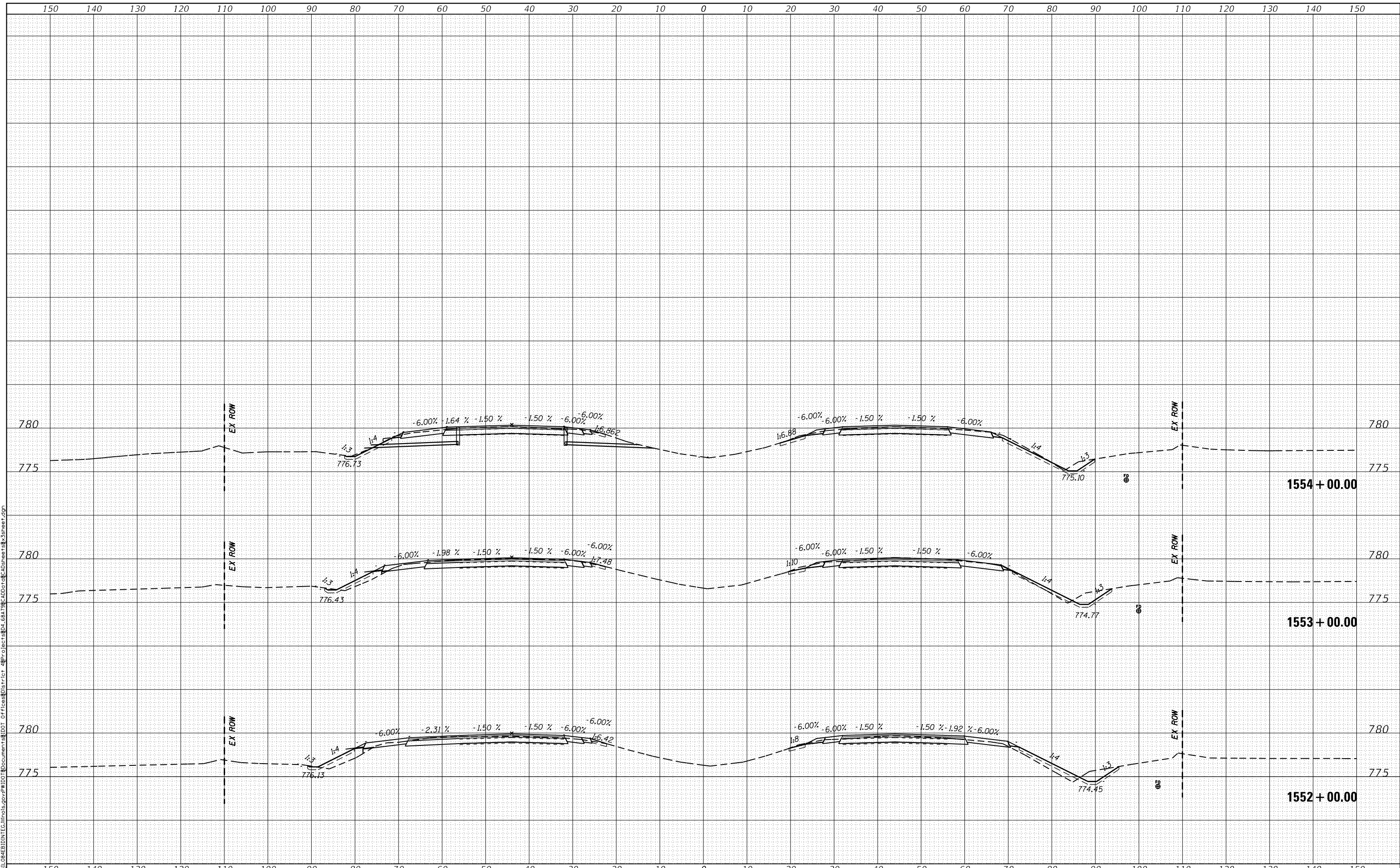
SCALE: SHEET OF SHEETS STA. 1548+00.00 TO STA. 1551+00.00

F.A.I. RTE.	SECTION	COUNTY	TOTAL SHEETS	SHEET NO.
74	(X3-16, 17; 90-151RS-5; 57-171RS-4)	TAZEWELL/WOODFORD/UCLEAN	504	488
FAP 702	CONTRACT NO. 68A79			
(IL 117)	ILLINOIS FED. AID PROJECT			

DATE	
BY	
FINAL SURVEY NO.	
SURVEYED AREAS CHECKED	
PLOTTED TEMPLATE	
NOTE BOOK AREAS CHECKED	

DATE	
BY	
ORIGINAL SURVEY NO.	
SURVEYED AREAS CHECKED	
PLOTTED TEMPLATE	
NOTE BOOK AREAS CHECKED	

MODEL: Default
 FILE NAME: p:\1084EB\BIN\TEC\Illinois\sp\p\1010\Document\10101 DOT\DOT\10101\10101.dwg
 PROJECT: 10101 DOT\DOT\10101\10101.dwg
 SHEET: 3



USER NAME = altmanor	DESIGNED -	REVISED -
PLOT SCALE = 20.0000' / in.	DRAWN -	REVISED -
PLOT DATE = 2/5/2018	CHECKED -	REVISED -
	DATE -	REVISED -

STATE OF ILLINOIS
 DEPARTMENT OF TRANSPORTATION

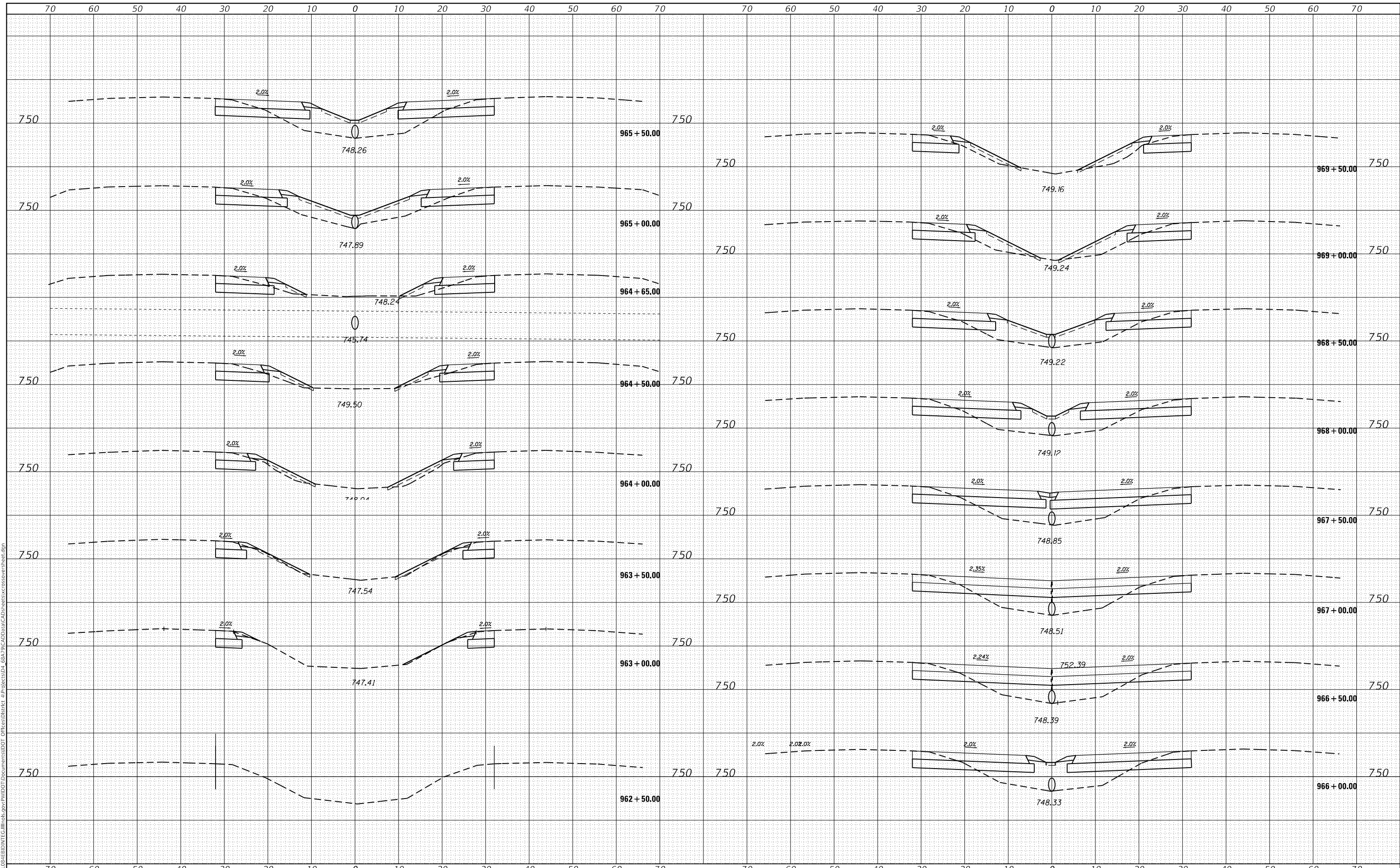
CROSS SECTIONS	
SCALE:	SHEET OF SHEETS STA. 1552+00.00 TO STA. 1554+00.00

F.A.I. RTE. 74	SECTION (X3-16, 17; 90-15)RS-5; (57-17)RS-4	COUNTY TAZEWELL / WOODFORD / WELLS	TOTAL SHEETS 504	SHEET NO. 489
FAP 702 (IL 117)	CONTRACT NO. 68A79			
ILLINOIS FED. AID PROJECT				

DATE	
BY	
FINAL SURVEY NO.	
SURVEYED	
PLOTTED	
TEMPLATE	
NOTE BOOK	
AREAS CHECKED	

DATE	
BY	
ORIGINAL SURVEY NO.	
SURVEYED	
PLOTTED	
TEMPLATE	
NOTE BOOK	
AREAS CHECKED	

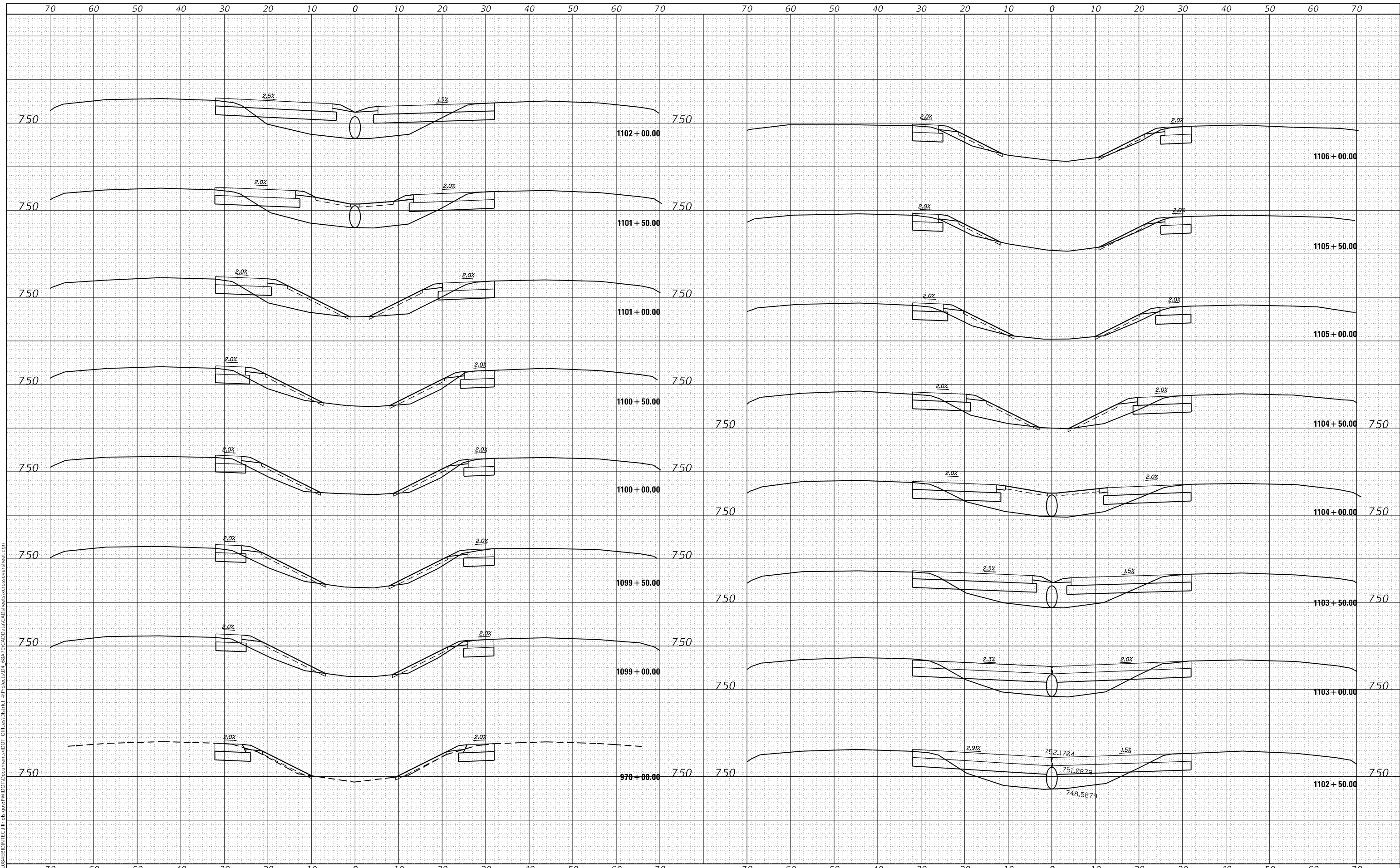
MODEL: Defaul
FILE NAME: \\px111\g8\EBID\NET\Illinois\pwp\WDDOT\Documents\DOT Office\District 4\Projects\04_68A\96\CAD\Drawn\CAD\sheet\crossover\sheet.dgn



DATE	
BY	
FINAL SURVEY	SURVEYED
NOTE BOOK	PLOTTED
NO.	TEMPLATE
	AREAS CHECKED
	AREAS CHECKED

DATE	
BY	
ORIGINAL SURVEY	SURVEYED
NOTE BOOK	PLOTTED
NO.	TEMPLATE
	AREAS CHECKED
	AREAS CHECKED

MODEL: Defaul
FILE NAME: D:\ILLINOIS\BID\INT\ILLINOIS\68A79\68A79\CAD\Draw\CAD\Sheet\crossover\sheet.dgn

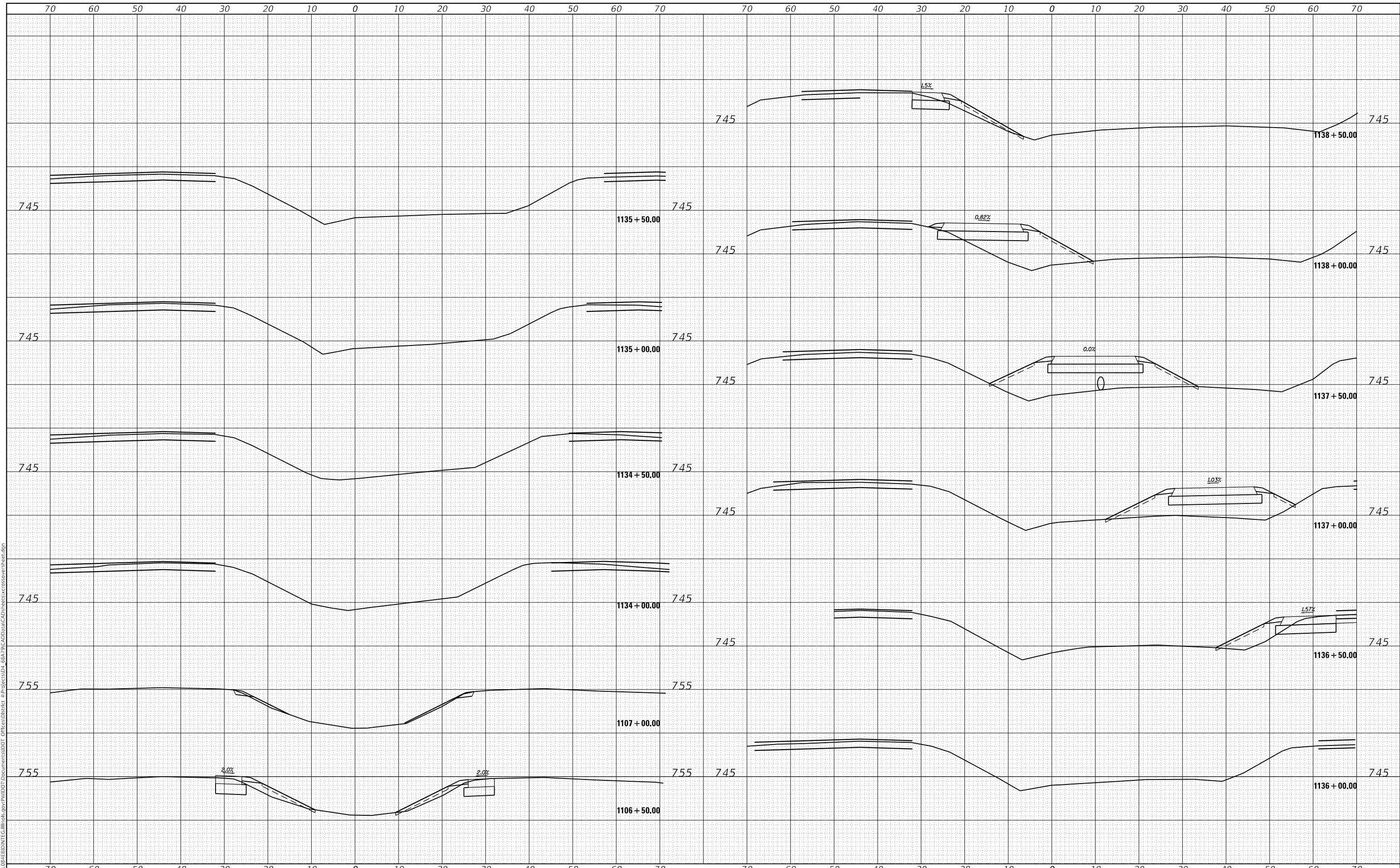


970+00.00	USER NAME = gavinaj	DESIGNED -	REVISED -	STATE OF ILLINOIS DEPARTMENT OF TRANSPORTATION	CROSSOVER CROSS SECTIONS			F.A.I. RTE.	SECTION	COUNTY	TOTAL SHEETS	SHEET NO.	
	PLOT SCALE = 20.0000' / in.	DRAWN -	REVISED -		74	(X3-16.17; 90-15)RS-5; (57-17)RS-4	TAZEWELL/WOODFORD MCLEAN	504	491				
	PLOT DATE = 2/5/2018	CHECKED -	REVISED -		FAP 702	CONTRACT NO. 68A79			(IL 117)	ILLINOIS	FED. AID PROJECT		
		DATE -	REVISED -		SCALE:	SHEET	OF	SHEETS	STA.	TO STA.	1106+00.00		

DATE	
BY	
FINAL SURVEY	SURVEYED
NOTE BOOK	PLOTTED
NO.	TEMPLATE
	AREAS CHECKED
	AREAS CHECKED

DATE	
BY	
ORIGINAL SURVEY	SURVEYED
NOTE BOOK	PLOTTED
NO.	TEMPLATE
	AREAS CHECKED
	AREAS CHECKED

MODEL: Defaulr
FILE NAME: D:\ILLINOIS\BID\INT\Ca Illinois\pwp\WIDOT\Documents\DOT Office\District 4\Projects\04_68A79\CAD\Draw\CAD\Sheet\crossover\sheet.dgn

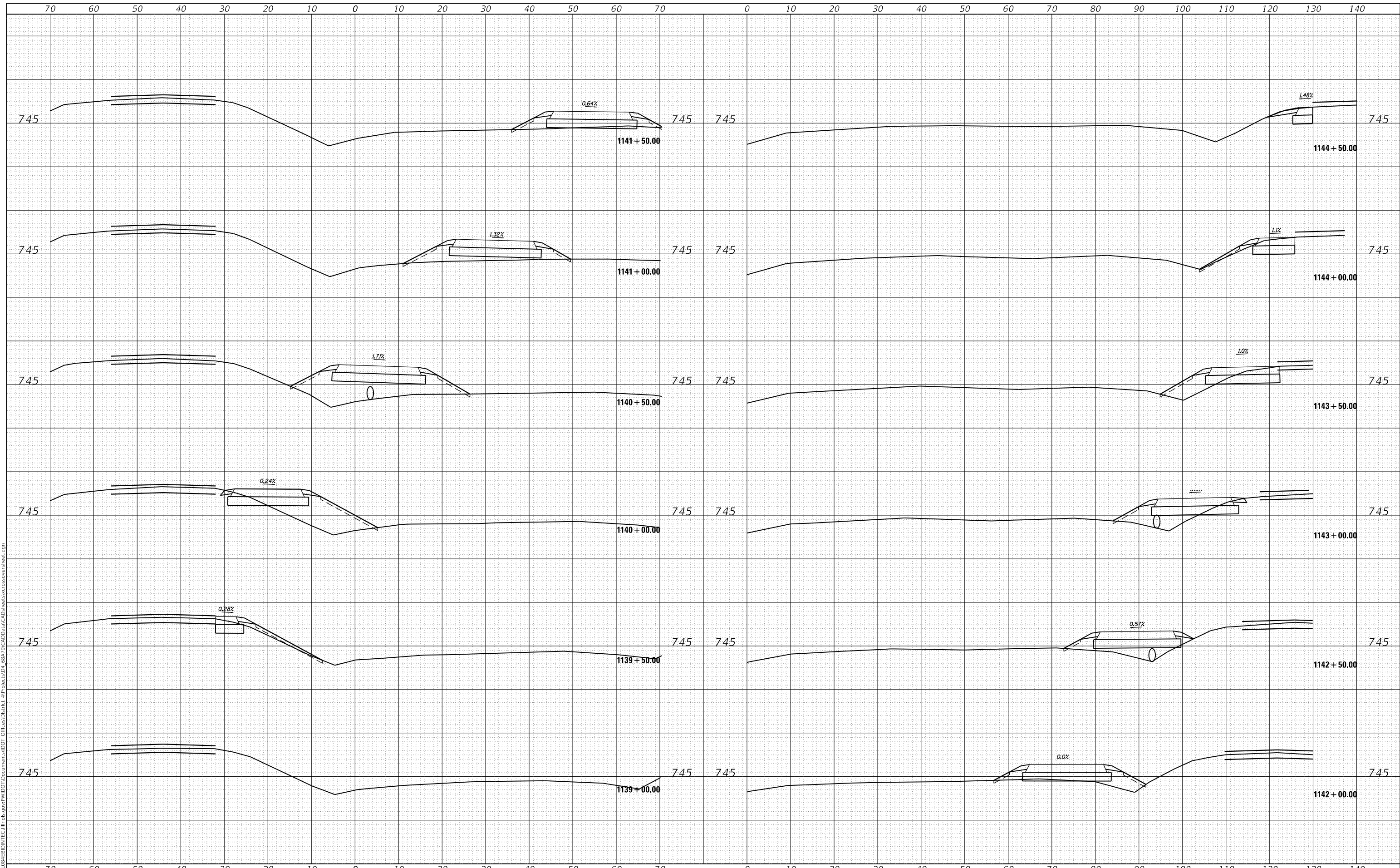


1106+50.00	USER NAME = gavinaj	DESIGNED -	REVISED -	STATE OF ILLINOIS DEPARTMENT OF TRANSPORTATION	CROSSOVER CROSS SECTIONS				F.A.I. RTE.	SECTION	COUNTY	TOTAL SHEETS	SHEET NO.
	PLOT SCALE = 20.0000' / in.	DRAWN -	REVISED -		74	(X3-16.17; 90-15)RS-5; (57-17)RS-4	FAZEWELL/WOODFORD MCCLEAN	504	492				
	PLOT DATE = 2/5/2018	CHECKED -	REVISED -		FAP 702	CONTRACT NO. 68A79			(IL 117)				
		DATE -	REVISED -		SCALE:	SHEET	OF	SHEETS	STA.	TO STA. 1138+50.00	ILLINOIS	FED. AID PROJECT	

DATE	
BY	
SURVEYED	
PLOTTED	
TEMPLATE	
AREAS CHECKED	
FINAL SURVEY NOTE BOOK NO.	

DATE	
BY	
SURVEYED	
PLOTTED	
TEMPLATE	
AREAS CHECKED	
ORIGINAL SURVEY NOTE BOOK NO.	

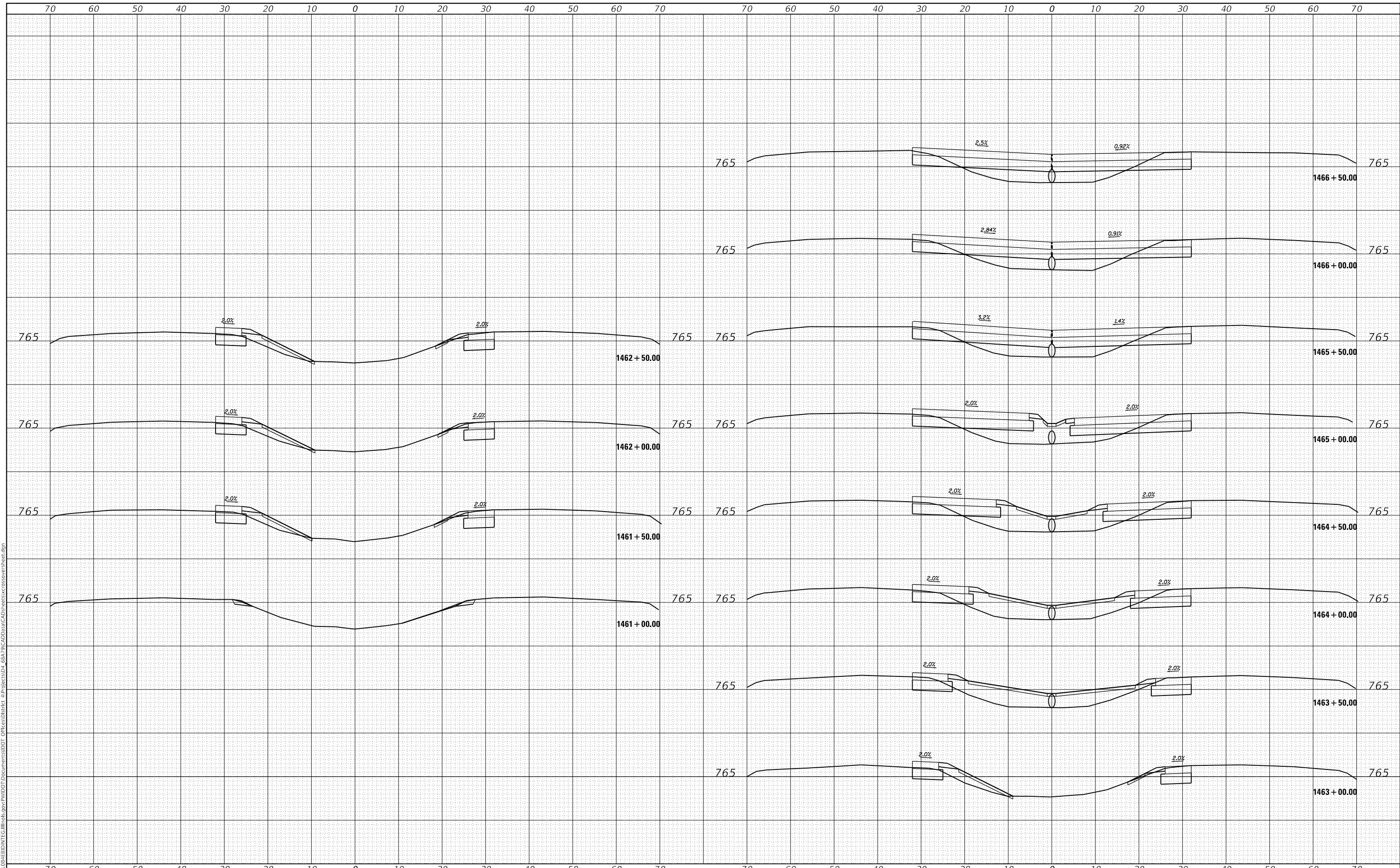
MODEL: Defaul
FILE NAME: D:\11139\68A79\CAD\Drawings\CAD\Drawings\Crossover\crossover.dgn



DATE	
BY	
SURVEYED	
PLOTTED	
TEMPLATE	
AREAS CHECKED	
FINAL SURVEY NOTE BOOK NO.	

DATE	
BY	
SURVEYED	
PLOTTED	
TEMPLATE	
AREAS CHECKED	
ORIGINAL SURVEY NOTE BOOK NO.	

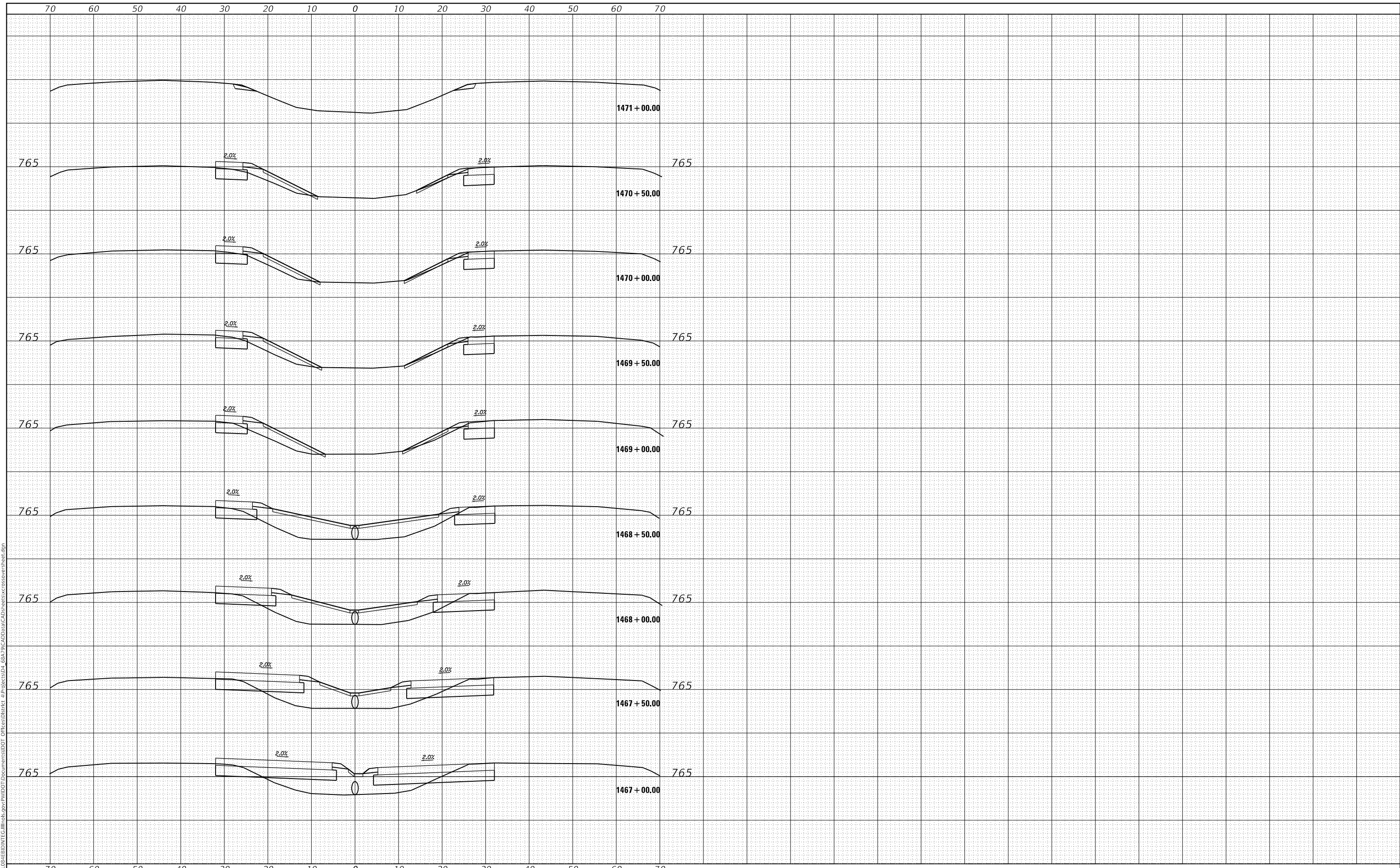
MODEL: Defaul
FILE NAME: D:\ILLINOIS\BIDDING\ILLINOIS\pwp\DOT Documents\DOT Office\District 4\Projects\04_68A\9\CAD\Draw\CAD\sheet\crossover\sheet.dgn



DATE	
BY	
FINAL SURVEY NO.	
SURVEYED PLOTTED AREAS CHECKED	
NOTE BOOK NO.	
TEMPLATE AREAS CHECKED	

DATE	
BY	
ORIGINAL SURVEY NO.	
SURVEYED PLOTTED AREAS CHECKED	
NOTE BOOK NO.	
TEMPLATE AREAS CHECKED	

MODEL: Defaulr
FILE NAME: D:\ILLINOIS\BID\NTC\Illinois\pwp\DOT Documents\DOT Office\District 4\Projects\04_68A\9\CAD\Drawn\CAD\sheet\crossover\sheet.dgn

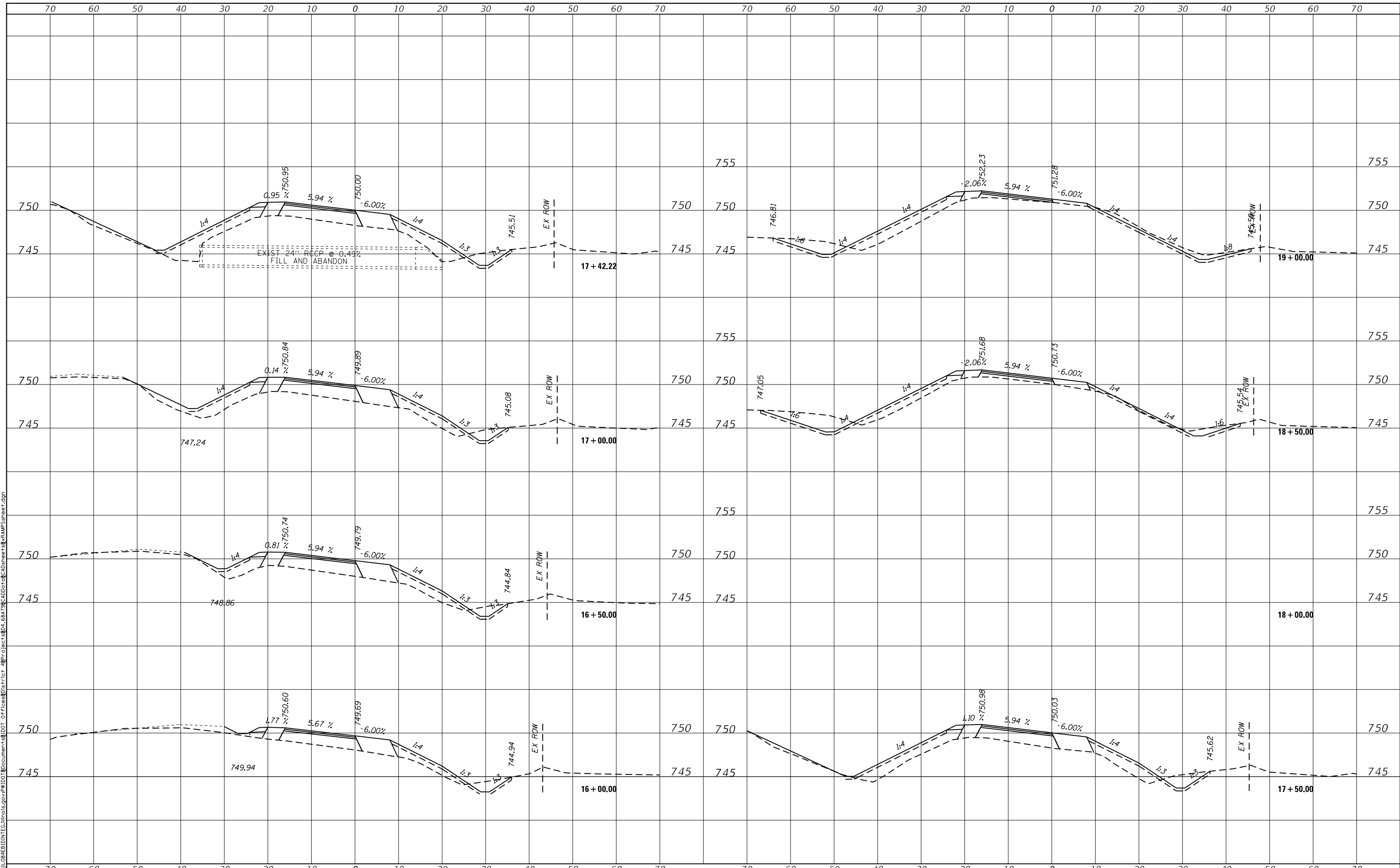


1467+00.00	<table border="1"> <tr><td>USER NAME = gavinaj</td><td>DESIGNED -</td><td>REVISED -</td></tr> <tr><td></td><td>DRAWN -</td><td>REVISED -</td></tr> <tr><td>PLOT SCALE = 20.0000' / in.</td><td>CHECKED -</td><td>REVISED -</td></tr> <tr><td>PLOT DATE = 2/5/2018</td><td>DATE -</td><td>REVISED -</td></tr> </table>	USER NAME = gavinaj	DESIGNED -	REVISED -		DRAWN -	REVISED -	PLOT SCALE = 20.0000' / in.	CHECKED -	REVISED -	PLOT DATE = 2/5/2018	DATE -	REVISED -	<p align="center">STATE OF ILLINOIS DEPARTMENT OF TRANSPORTATION</p>	<p align="center">CROSSOVER CROSS SECTIONS</p>	<table border="1"> <tr><td>F.A.I. RTE.</td><td>SECTION</td><td>COUNTY</td><td>TOTAL SHEETS</td><td>SHEET NO.</td></tr> <tr><td>74</td><td>(X3-16.17; 90-15)RS-5; (57-17)RS-4</td><td>TAZEWELL/WOODFORD/MCCLEAN</td><td>504</td><td>495</td></tr> <tr><td>FAP 702</td><td colspan="3">CONTRACT NO. 68A79</td><td></td></tr> <tr><td>(IL 117)</td><td>ILLINOIS</td><td>FED. AID PROJECT</td><td></td><td></td></tr> </table>	F.A.I. RTE.	SECTION	COUNTY	TOTAL SHEETS	SHEET NO.	74	(X3-16.17; 90-15)RS-5; (57-17)RS-4	TAZEWELL/WOODFORD/MCCLEAN	504	495	FAP 702	CONTRACT NO. 68A79				(IL 117)	ILLINOIS	FED. AID PROJECT		
USER NAME = gavinaj	DESIGNED -	REVISED -																																		
	DRAWN -	REVISED -																																		
PLOT SCALE = 20.0000' / in.	CHECKED -	REVISED -																																		
PLOT DATE = 2/5/2018	DATE -	REVISED -																																		
F.A.I. RTE.	SECTION	COUNTY	TOTAL SHEETS	SHEET NO.																																
74	(X3-16.17; 90-15)RS-5; (57-17)RS-4	TAZEWELL/WOODFORD/MCCLEAN	504	495																																
FAP 702	CONTRACT NO. 68A79																																			
(IL 117)	ILLINOIS	FED. AID PROJECT																																		
SCALE:	SHEET	OF	SHEETS	STA.	TO STA. 1471+00.00																															

BY	DATE
SURVEYED	
PLOTTED	
TEMPLATE	
AREAS CHECKED	
NO.	

BY	DATE
SURVEYED	
PLOTTED	
TEMPLATE	
AREAS CHECKED	
NO.	

MODEL: D:\four...
 FILE NAME: P:\084EB\INTEC\Illinois.gov\PIWID\Documents\DOT - Offices\District 4\Project\414_68179\CADD\084EB\Drawings\8-2\AMP\Sheet.dgn



USER NAME = gavinaj	DESIGNED -	REVISED -
	DRAWN -	REVISED -
PLOT SCALE = 20.0000' / in.	CHECKED -	REVISED -
PLOT DATE = 2/5/2018	DATE -	REVISED -

STATE OF ILLINOIS
 DEPARTMENT OF TRANSPORTATION

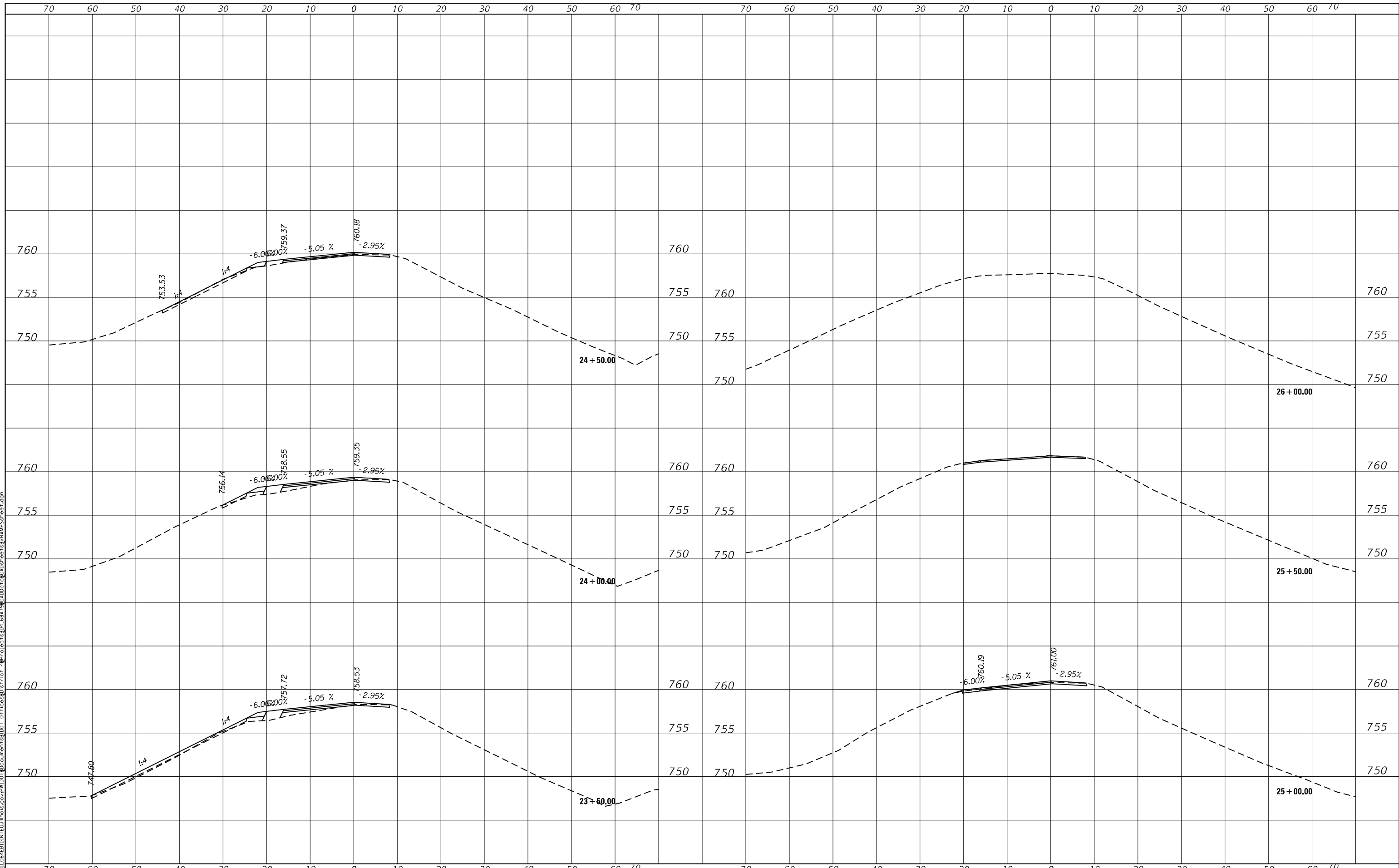
CROSS SECTIONS RAMP A
 SCALE: SHEET OF SHEETS STA. 16+00.00 TO STA. 19+00.00

F.A.I. RTE.	SECTION	COUNTY	TOTAL SHEETS	SHEET NO.
74	(X3-16, 17, 90-15)RS-5; (57-17)RS-4	TAZEWELL/WOODFORD/MCCLEAN	504	496
FAP 702	CONTRACT NO. 68A79			
(IL 117)	ILLINOIS FED. AID PROJECT			

FINAL SURVEY NO.	SURVEYED PLOTTED AREAS CHECKED	DATE
NOTE BOOK NO.	TEMPLATE AREAS CHECKED	

ORIGINAL SURVEY NO.	SURVEYED PLOTTED AREAS CHECKED	DATE
NOTE BOOK NO.	TEMPLATE AREAS CHECKED	

MODEL: Defour
FILE NAME: \\p104eb1in1ec\illinois.gov\p104eb1in1ec\document\11001_0\11001.dwg
PROJECT: \\p104eb1in1ec\illinois.gov\p104eb1in1ec\document\11001_0\11001.dwg
CADD: \\p104eb1in1ec\illinois.gov\p104eb1in1ec\document\11001_0\11001.dwg



USER NAME = gavinaj	DESIGNED -	REVISD -
PLOT SCALE = 20.0000 / in.	DRAWN -	REVISD -
PLOT DATE = 2/5/2018	CHECKED -	REVISD -
	DATE -	REVISD -

STATE OF ILLINOIS
DEPARTMENT OF TRANSPORTATION

CCROSS SECTIONS RAMP A

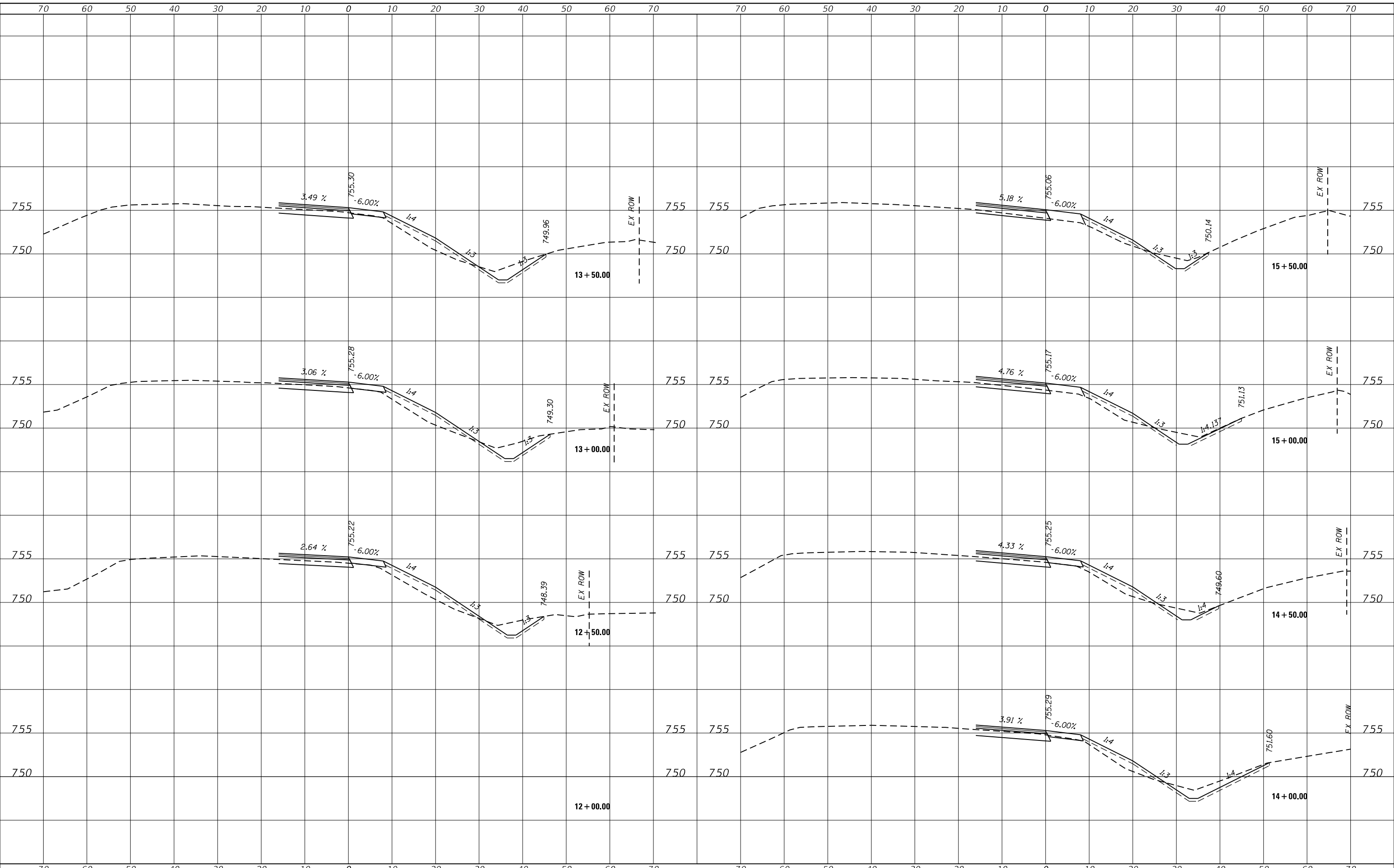
SCALE: SHEET OF SHEETS STA. 23+50.00 TO STA. 26+00.00

F.A.I. RTE. 74	SECTION (X3-16, 17; 90-15)RS-5; (57-17)RS-4	COUNTY TAZEWELL/WOODFORD/MCCLEAN	TOTAL SHEETS 504	SHEET NO. 498
FAP 702	(IL 117)	ILLINOIS FED. AID PROJECT	CONTRACT NO. 68A79	

BY	DATE
SURVEYED	
PLOTTED	
TEMPLATE	
AREAS CHECKED	
NO.	
FINAL SURVEY	
NOTE BOOK	
AREAS CHECKED	
NO.	

BY	DATE
SURVEYED	
PLOTTED	
TEMPLATE	
AREAS CHECKED	
NO.	
ORIGINAL SURVEY	
NOTE BOOK	
AREAS CHECKED	
NO.	

MODEL: Defour
 FILE NAME: p:\1084EB\INTEC\Illinois.gov\PI\101\Documents\DOT\Office\District\AP\Project\PH_68A79\CAD\Dot\EC\Drawings\8-Cross\Sheet.dgn



USER NAME = gavlnaj	DESIGNED -	REVISIED -
	DRAWN -	REVISIED -
PLOT SCALE = 20.0000' / in.	CHECKED -	REVISIED -
PLOT DATE = 2/5/2018	DATE -	REVISIED -

STATE OF ILLINOIS
 DEPARTMENT OF TRANSPORTATION

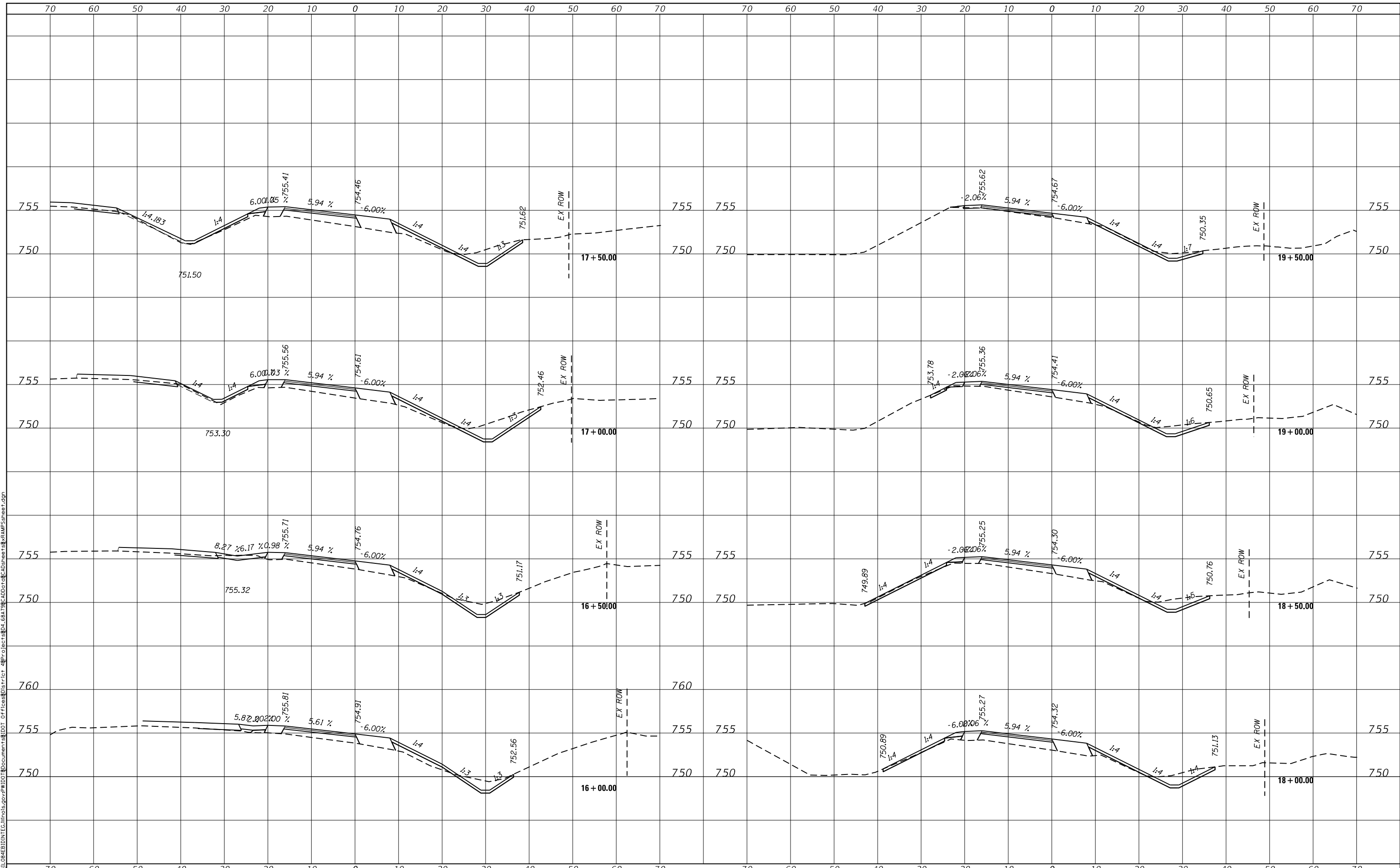
CROSS SECTIONS RAMP C
 SCALE: SHEET OF SHEETS STA. 12+00.00 TO STA. 15+50.00

F.A.I. RTE. 74	SECTION (X3-16, 17; 90-15)RS-5; (57-17)RS-4	COUNTY TAZEWELL/WOODFORD/MCCLEAN	TOTAL SHEETS 504	SHEET NO. 499
FAP 702 (IL 117)	CONTRACT NO. 68A79		ILLINOIS FED. AID PROJECT	

BY	DATE
SURVEYED	
PLOTTED	
TEMPLATE	
AREAS CHECKED	
FINAL SURVEY NOTE BOOK NO.	

BY	DATE
SURVEYED	
PLOTTED	
TEMPLATE	
AREAS CHECKED	
ORIGINAL SURVEY NOTE BOOK NO.	

MODEL: Defour
 FILE NAME: \\P:\084EB\INTEC\Illinois.gov\PI\101\Documents\1601\1601.dwg CAD\DOT\CAD\Drawings\1601\1601.dwg
 PROJECT: 1601-171RS-4
 DISTRICT: 1601-171RS-4
 COUNTY: TAZEWELL



USER NAME = gavlnaj	DESIGNED -	REVISED -
PLOT SCALE = 20.0000' / 1"	DRAWN -	REVISED -
PLOT DATE = 2/5/2018	CHECKED -	REVISED -
	DATE -	REVISED -

STATE OF ILLINOIS
 DEPARTMENT OF TRANSPORTATION

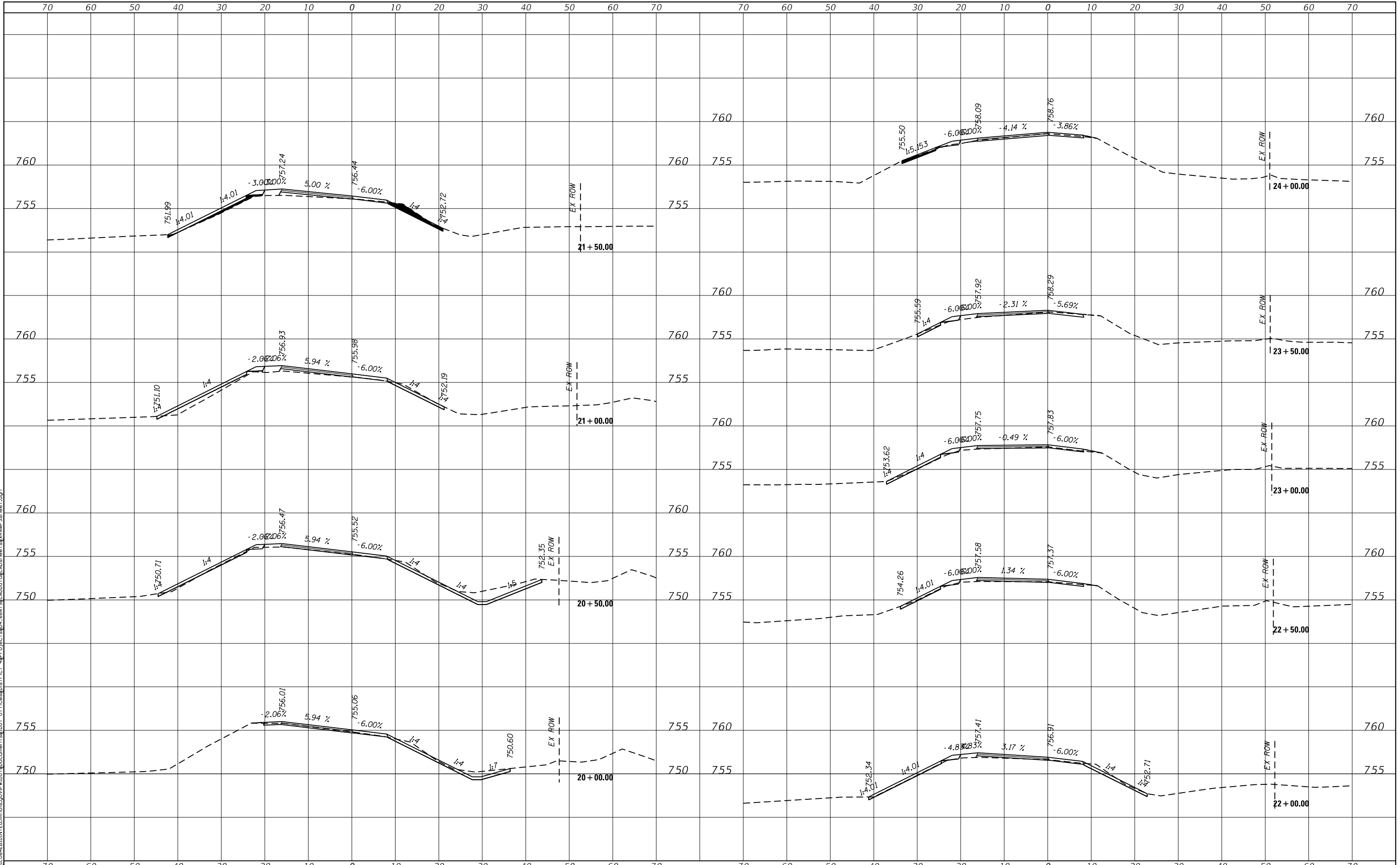
CROSS SECTIONS RAMP C
 SCALE: SHEET OF SHEETS STA. 16+00.00 TO STA. 19+50.00

F.A.I. RTE. 74	SECTION (X3-16, 17; 90-15)RS-5; (57-17)RS-4	COUNTY TAZEWELL/WOODFORD/MCCLENNAN	TOTAL SHEETS 504	SHEET NO. 500
FAP 702	CONTRACT NO. 68A79			
(IL 117)	ILLINOIS FED. AID PROJECT			

DATE	BY

DATE	BY

MODEL: Defour
 FILE NAME: \\P:\084EB\INTEC\Illinois.gov\PI\DOT\Documents\DOT OFFICES\District 4\Projects\24_68A79\CADD\dot\CCrossSectionsRAMP\Sheet.dgn



USER NAME = gavlnaj	DESIGNED -	REVISED -
	DRAWN -	REVISED -
PLOT SCALE = 20.0000' / in.	CHECKED -	REVISED -
PLOT DATE = 2/5/2018	DATE -	REVISED -

STATE OF ILLINOIS
DEPARTMENT OF TRANSPORTATION

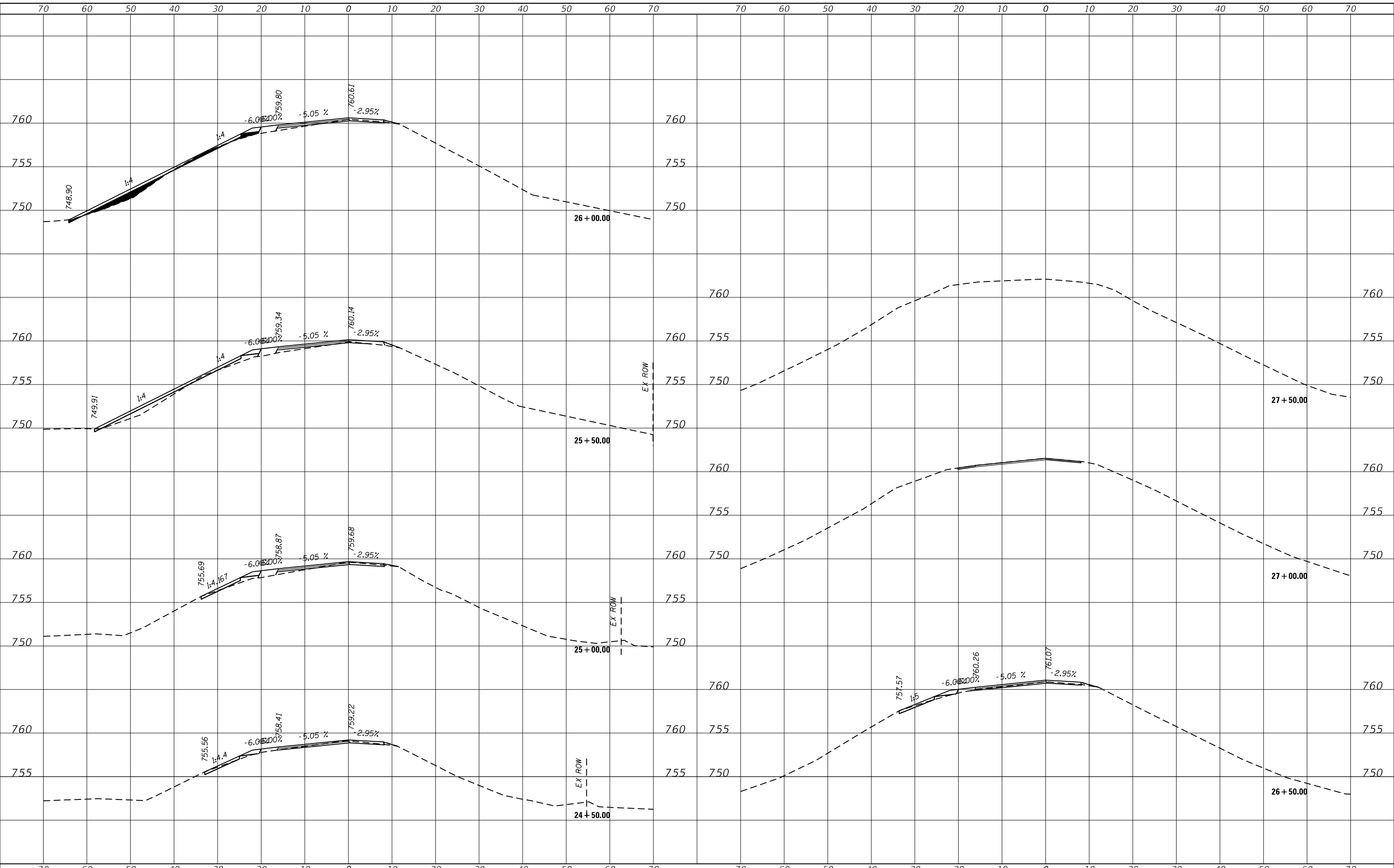
SCALE:		SHEET OF SHEETS		STA. 20+00.00 TO STA. 24+00.00	
--------	--	-----------------	--	--------------------------------	--

F.A.I. RTE. 74	SECTION (X3-16, 17; 90-15RS-5; 57-17RS-4)	COUNTY TAZEWELL/WOODFORD/MCCLEAN	TOTAL SHEETS 504	SHEET NO. 501
FAP 702	CONTRACT NO. 68A79			(IL 117)
ILLINOIS FED. AID PROJECT				

BY	DATE
FINAL SURVEY	SURVEYED
NOTE BOOK	PLOTTED
NO.	TEMPLATE
	AREAS CHECKED
	AREAS CHECKED

BY	DATE
ORIGINAL SURVEY	SURVEYED
NOTE BOOK	PLOTTED
NO.	TEMPLATE
	AREAS CHECKED
	AREAS CHECKED

MODEL: Defour
 FILE NAME: \\P:\04\BID\INTEC\Illinois.gov\PI\DOT\Documents\DOT - Offices\District - ADP\Project\PH_68A79\CADD\dot\cadsheets\82\AMP\Sheet.dgn



USER NAME = gavlnaj	DESIGNED -	REVISED -
PLOT SCALE = 20.0000' / in.	DRAWN -	REVISED -
PLOT DATE = 2/5/2018	CHECKED -	REVISED -
	DATE -	REVISED -

STATE OF ILLINOIS
 DEPARTMENT OF TRANSPORTATION

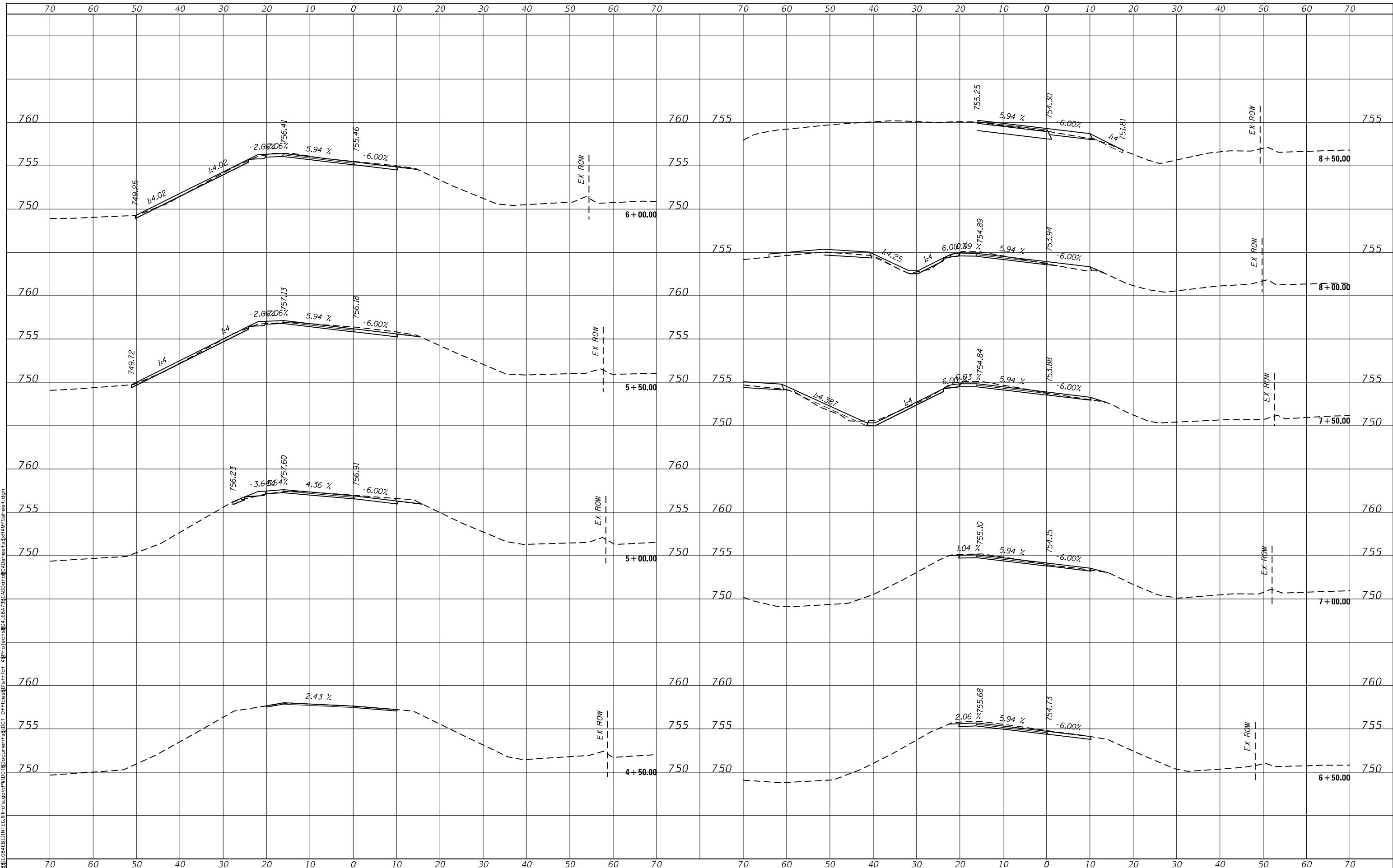
CROSS SECTIONS RAMP C			
SCALE:	SHEET	OF	SHEETS
	24	OF	50
	STA. 24+50.00 TO STA. 27+50.00		

F.A.I. RTE. 74	SECTION (X3-16, 17; 90-15)RS-5; (57-17)RS-4	COUNTY TAZEWELL/WOODFORD/MCCLEAN	TOTAL SHEETS 504	SHEET NO. 502
FAP 702	CONTRACT NO. 68A79			
(IL 117)	ILLINOIS FED. AID PROJECT			

DATE	
BY	
FINAL SURVEY	SURVEYED
NOTE BOOK	PLOTTED
NO.	TEMPLATE
	AREAS CHECKED
	AREAS CHECKED

DATE	
BY	
ORIGINAL SURVEY	SURVEYED
NOTE BOOK	PLOTTED
NO.	TEMPLATE
	AREAS CHECKED
	AREAS CHECKED

MODEL: Defour
FILE NAME: \\P:\0848\BID\INTEC\Illinois.gov\PIWD\Documents\DOT - Offices\District - 4\Project\4164_68A79\CAD\Dot\CS\8A\MS\Sheet.dgn



USER NAME = gavinaj	DESIGNED -	REVISED -
PLOT SCALE = 20.0000' / in.	DRAWN -	REVISED -
PLOT DATE = 2/5/2018	CHECKED -	REVISED -
	DATE -	REVISED -

STATE OF ILLINOIS
DEPARTMENT OF TRANSPORTATION

CROSS SECTIONS RAMP D
SCALE: SHEET OF SHEETS STA. TO STA. 8+50.00

F.A.I. RTE. 74	SECTION (X3-16, 17; 90-15)RS-5; (57-17)RS-4	COUNTY TAZEWELL/WOODFORD/MCCLEAN	TOTAL SHEETS 504	SHEET NO. 503
FAP 702	CONTRACT NO. 68A79			
(IL 117)	ILLINOIS FED. AID PROJECT			

