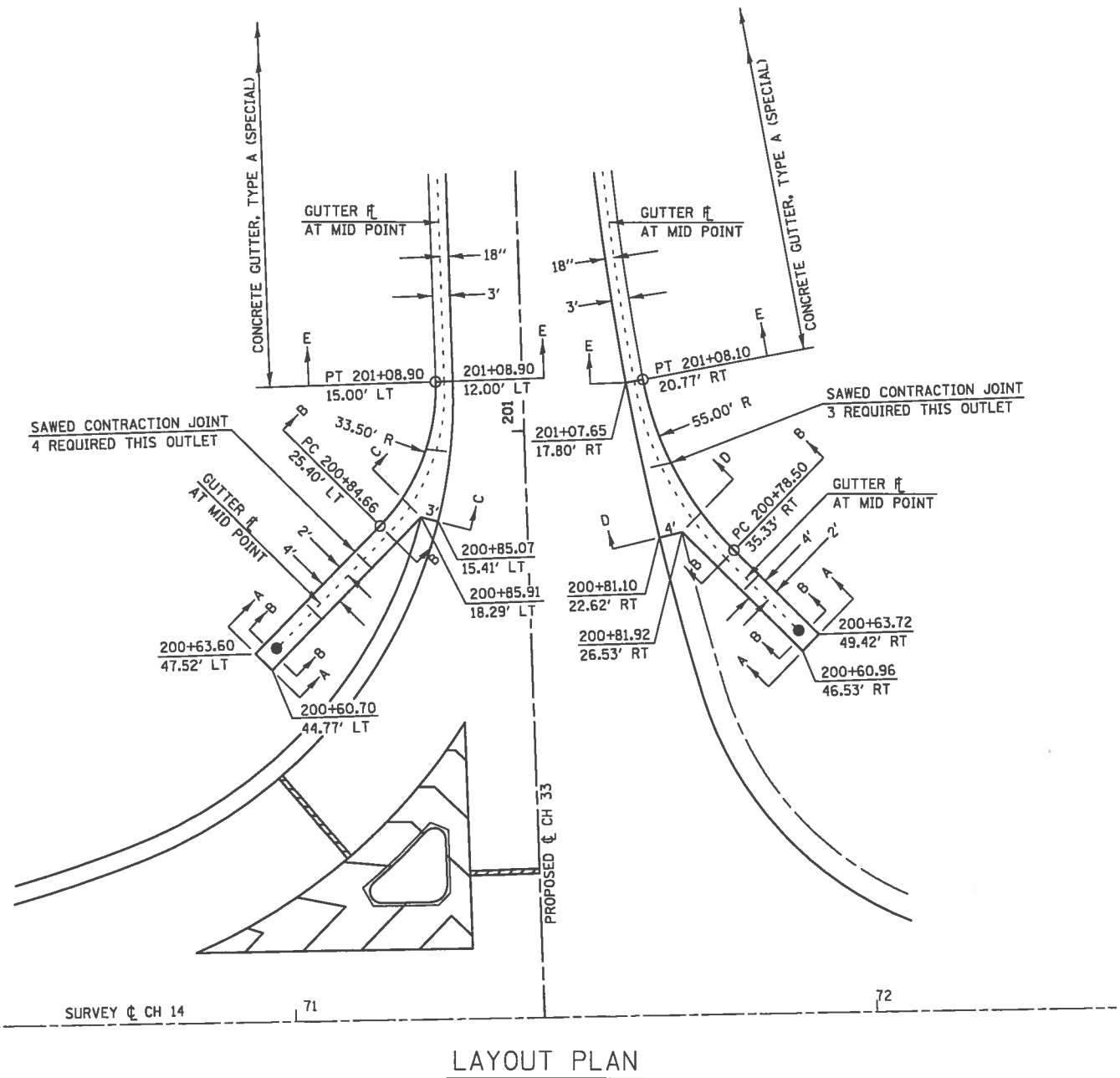
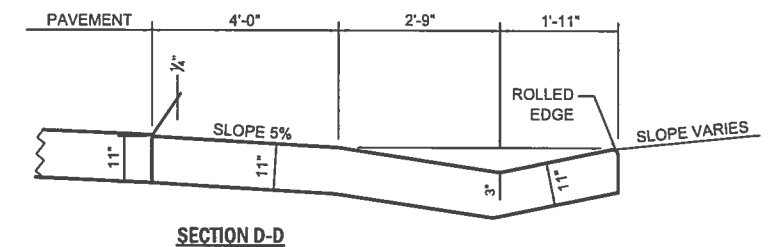
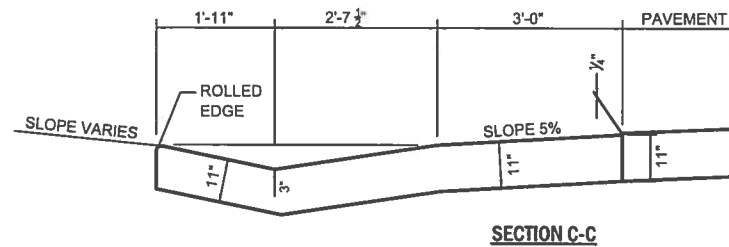
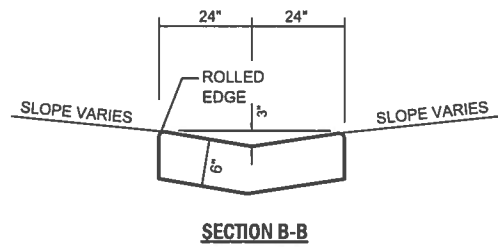
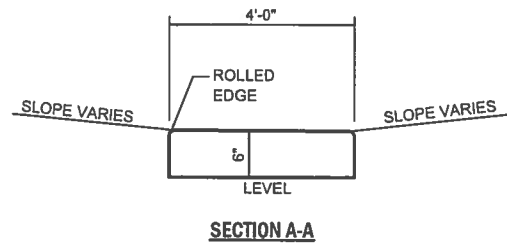


DETAIL OF OUTLET FOR CONCRETE GUTTER, TYPE A (SPECIAL)

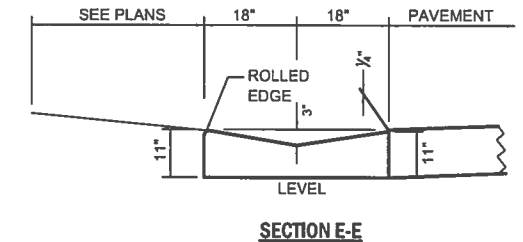


QUANTITIES OF CONCRETE FOR GUTTER OUTLETS

WEST OUTLET:
 SECTION A-A to B-B = 0.164 CU YD
 SECTION B-B to C-C = 2.10 CU YD
 SECTION B-B to C-C = 0.48 CU YD
 SECTION C-C to E-E = 3.48 CU YD

EAST OUTLET:
 SECTION A-A to B-B = 0.143 CU YD
 SECTION B-B to B-B = 1.37 CU YD
 SECTION B-B to D-D = 0.69 CU YD
 SECTION D-D to E-E = 4.34 CU YD

OUTLET DEPTHS
 SECTION A-A TO C-C = 6"
 SECTION A-A TO D-D = 6"
 SECTION C-C TO E-E = 11"
 SECTION D-D TO E-E = 11"



GENERAL NOTES

1. THIS WORK SHALL BE PERFORMED IN ACCORDANCE WITH APPLICABLE PORTIONS OF SECTION 606 OF THE STANDARD SPECIFICATIONS. TRANSVERSE CONTRACTION JOINTS SHALL BE SAWED AT MAX 15' CTS. DOWEL BARS WILL BE REQUIRED AT THESE JOINTS. ALL JOINTS SHALL BE SEALED WITH A SILICONE JOINT SEALER FLUSH WITH THE TOP OF THE JOINT.
2. EACH OUTLET SHALL BE CONSTRUCTED AS A SINGLE POUR.
3. THIS WORK WILL BE PAID FOR AT THE CONTRACT UNIT PRICE CUBIC YARD FOR CLASS SI CONCRETE (OUTLET), WHICH PRICE SHALL BE PAYMENT IN FULL FOR ALL LABOR, EQUIPMENT AND MATERIAL INCLUDING DOWEL BARS SAW CUT JOINTS AND JOINT SEALER. NO ADDITIONAL COMPENSATION WILL BE ALLOWED.
4. EXCAVATION REQUIRED FOR THE CONSTRUCTION OF THE OUTLET WILL BE PAID FOR AT THE CONTRACT UNIT PRICE CUBIC YARD FOR EARTH EXCAVATION.

C:\Users\jmor\Desktop\PARRIES EDGE TOTAL PROJECT\10089 Parries Edge Drive\Tgpona & Desai\Tgpona & Desai.dgn

USER NAME = jmor	DESIGNED - JHM	REVISED -
PLOT SCALE = 48.8888' / 1"	DRAWN - JHM	REVISED -
PLOT DATE = 1/14/2018	CHECKED -	REVISED -
	DATE - 08/2017	REVISED -

**DETAIL OF OUTLET FOR
CONCRETE GUTTER, TYPE A (SPECIAL)**

**STATE OF ILLINOIS
DEPARTMENT OF TRANSPORTATION**

ROUTE	SECTION	COUNTY	TOTAL SHEETS	SHEET NO.
CH 33	13-00121-00-WR	EDGAR	174	101
CONTRACT NO. 91529				
EDGAR COUNTY, ILLINOIS FED. AID PROJECT				

SCALE: NONE SHEET 1 OF 1 SHEET

DETAIL OF CONCRETE MEDIAN, TYPE SM (DOWELLED)

GENERAL NOTES

1. THE CONTRACTOR SHALL CONSTRUCT A 6" BASE COURSE AND OVERLAY THE BASE COURSE WITH LEVELING BINDER. THE BASE COURSE SHALL BE EITHER P.C. CONCRETE CONFORMING APPLICABLE PORTIONS OF SECTION 353 OF THE STANDARD SPECIFICATIONS OR HOT-MIX ASPHALT CONFORMING APPLICABLE PORTIONS OF SECTION 355 OF THE STANDARD SPECIFICATIONS. ALL WORK INVOLVED IN THE CONSTRUCTION OF THE BASE COURSE (OPTION), EXCEPT EXCAVATION, WILL BE PAID FOR AT THE CONTRACT UNIT PRICE PER SQUARE YARD FOR BASE COURSE (OPTION), AND NO ADDITIONAL COMPENSATION WILL BE ALLOWED.
2. PRIOR TO PLACEMENT OF THE HMA SURFACE COURSE, THE CONTRACTOR SHALL CONSTRUCT THE CONCRETE MEDIAN AS SHOWN. ALL WORK INVOLVED IN THE CONSTRUCTION OF THE CONCRETE MEDIAN WILL BE PAID FOR AT THE CONTRACT UNIT PRICE PER SQUARE FOOT FOR CONCRETE MEDIAN, TYPE SM (DOWELLED), WHICH PRICE SHALL INCLUDE THE COST OF FURNISHING AND INSTALLING THE DOWEL BARS AND MORTAR FILLING, PAVEMENT WELDED WIRE REINFORCEMENT AND THE REMOVAL AND DISPOSAL OF THE EXISTING PAVEMENT FOR THE 14" x 14" OPENING AND NO ADDITIONAL COMPENSATION WILL BE ALLOWED.
3. THE TWO TRAFFIC DIRECTION NOSES OF ALL ISLANDS SHALL BE RAMPED FROM 2" HEIGHT TO 6" HEIGHT IN 2 FEET AS SHOWN ON STANDARD 606301.
4. OPENINGS FOR SIGNS IN THE MEDIAN SHALL BE AS SHOWN OR AS DIRECTED BY THE ENGINEER.
5. EXCAVATION REQUIRED FOR THE CONSTRUCTION OF THE BASE COURSE (OPTION) WILL BE PAID FOR AT THE CONTRACT UNIT PRICE CUBIC YARD FOR EARTH EXCAVATION.

CH 14 AND MAPLE ROAD INTERSECTIONS

STATION AND OFFSET FOR BASE COURSE OPTION
CH 33/CH 14 INTERSECTION

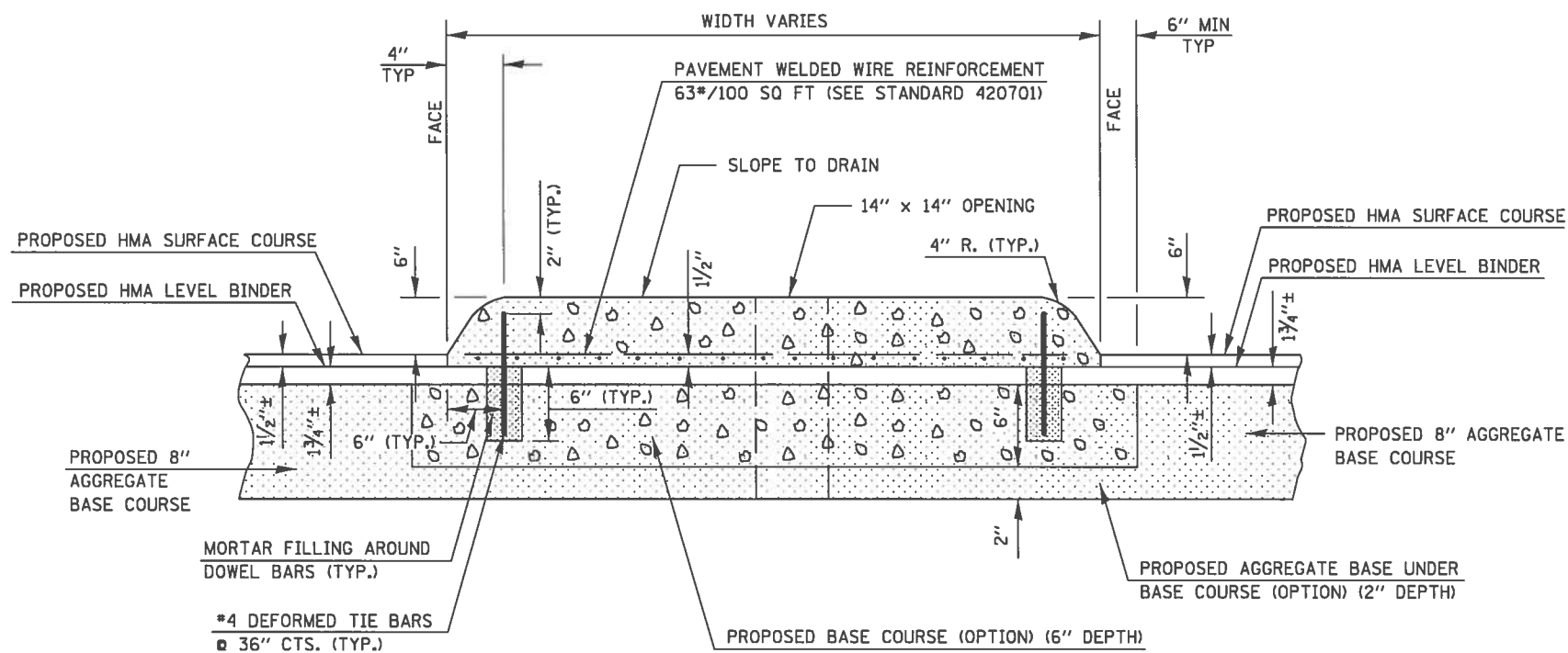
POINT NUMBER	STATION	OFFSET
1	200+21.89	15.50' LT
2	200+19.79	17.62' LT
3	71+13.54	19.50' LT
4	71+11.85	22.63' LT
5	200+32.55	15.50' LT
6	200+33.92	18.58' LT

SEE CORNER ISLAND LAYOUT DETAILS
FOR EDGE OF PAVEMENT ELEVATIONS
AT ISLAND NOSES

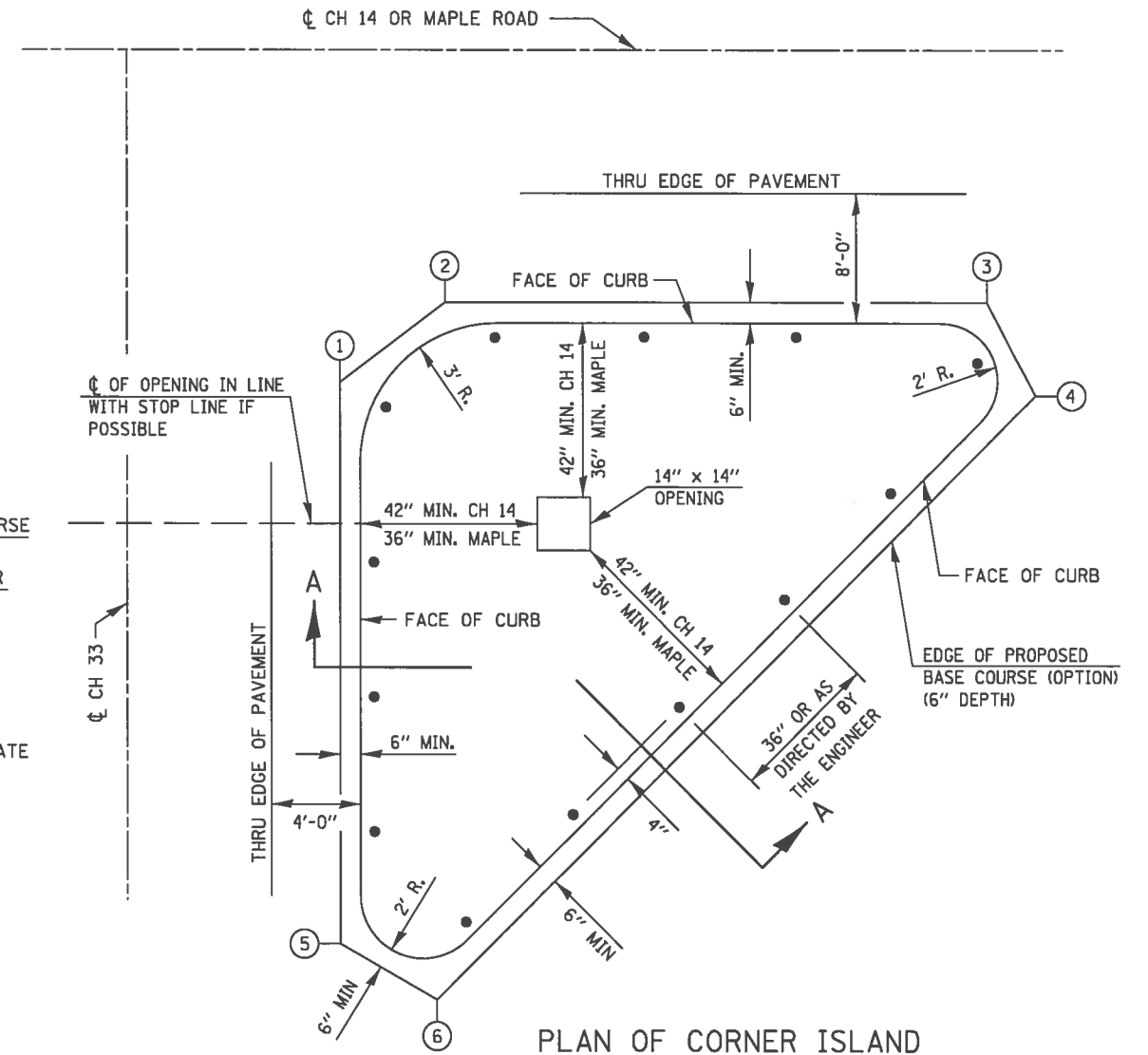
STATION AND OFFSET FOR BASE COURSE OPTION
CH 33/MAPLE ROAD INTERSECTION

POINT NUMBER	STATION	OFFSET
SE QUADRANT		
1	226+97.69	15.50' RT
2	226+99.94	17.53' RT
3	702+39.53	19.53' RT
4	702+41.07	22.80' RT
5	226+90.28	15.50' RT
6	226+88.83	18.38' RT
NW QUADRANT		
1	300+20.40	15.50' LT
2	300+18.33	17.67' LT
3	701+83.70	17.25' LT
4	701+82.53	20.68' LT
5	300+28.42	15.50' LT
6	300+29.79	18.42' LT

SEE CORNER ISLAND LAYOUT DETAILS
FOR EDGE OF PAVEMENT ELEVATIONS
AT ISLAND NOSES



SECTION A-A
CH 33/CH 14 & MAPLE ROAD INTERSECTION



PLAN OF CORNER ISLAND
CH 33/CH 14 & MAPLE ROAD INTERSECTION

C:\Users\jmor\Desktop\PPAIRIES EDGE TOTAL PROJECT\PIB38 Primitives Edge Drive\Signals & Details\dgn

USER NAME = jmor	DESIGNED - JHM	REVISED -
PLOT SCALE = 48.0000' / 1" =	DRAWN - JHM	REVISED -
PLOT DATE = 1/14/2018	CHECKED -	REVISED -
	DATE - 08/2017	REVISED -

DETAIL OF CONCRETE MEDIAN, TYPE SM (DOWELLED)
CH 14 AND MAPLE ROAD INTERSECTIONS

STATE OF ILLINOIS DEPARTMENT OF TRANSPORTATION			
SCALE: NONE	SHEET 1	OF 1	SHEET

ROUTE	SECTION	COUNTY	TOTAL SHEETS	SHEET NO.
CH 33	13-00121-00-WR	EDGAR	174	102
CONTRACT NO. 91529				
EDGAR COUNTY, ILLINOIS		FED. AID PROJECT		

DETAIL OF CONCRETE MEDIAN, TYPE SM (DOWELLED)

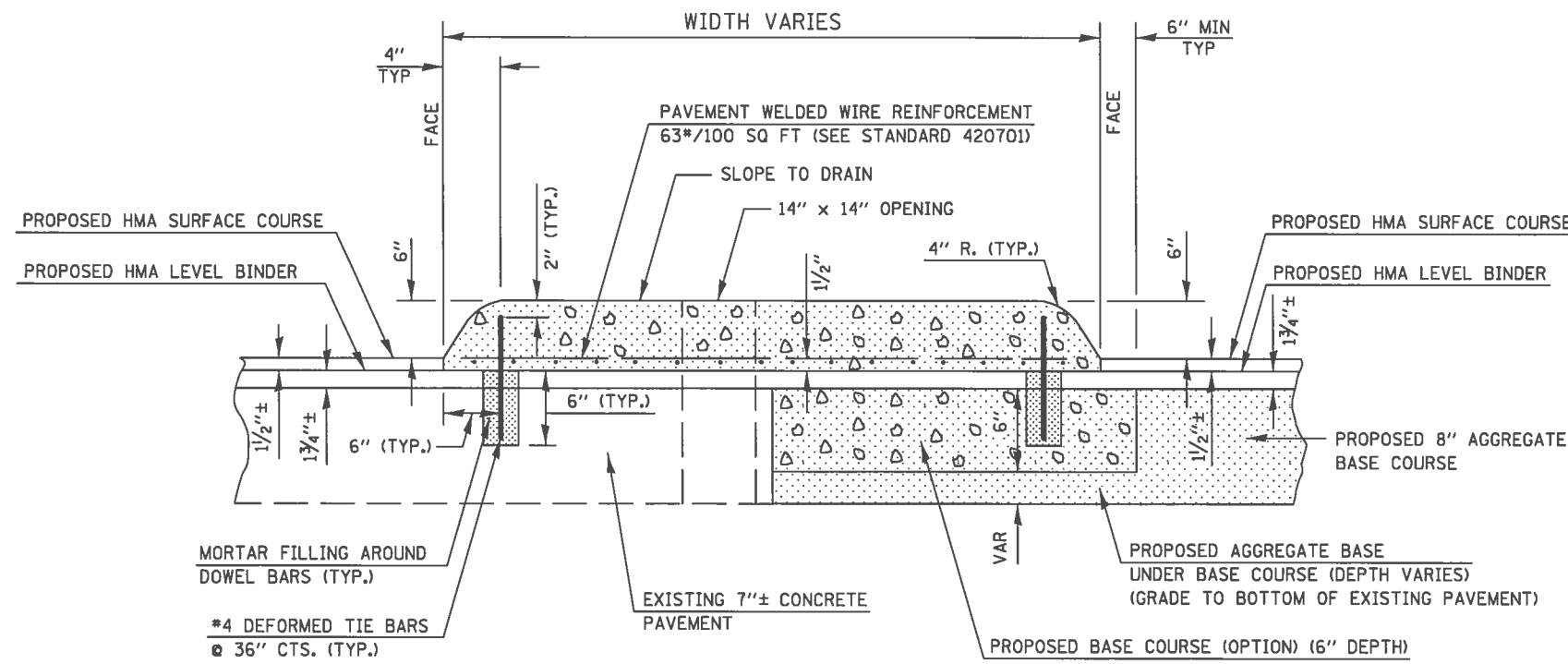
CH 13 (CHERRY POINT ROAD INTERSECTION)

GENERAL NOTES

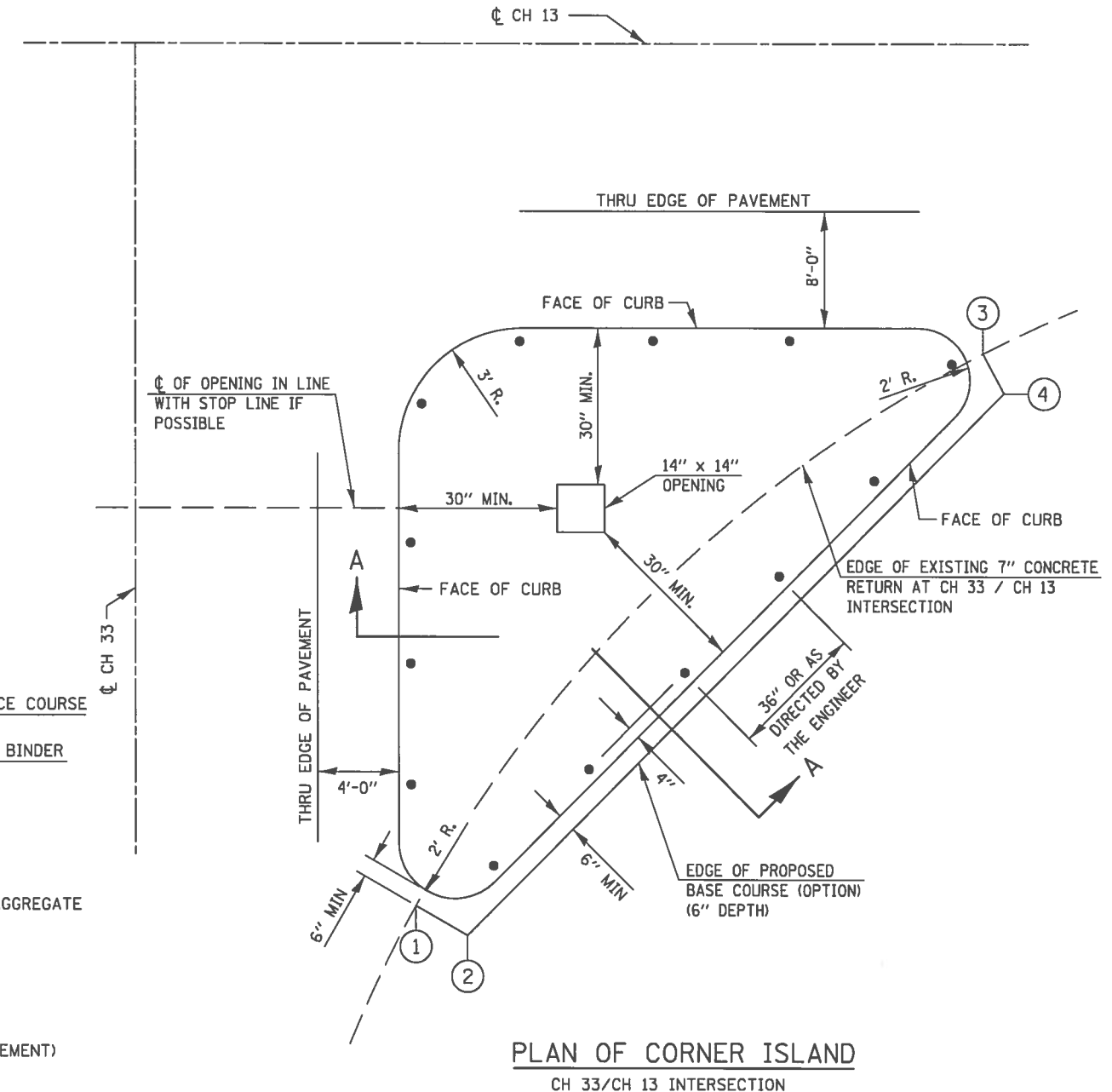
1. THE CONTRACTOR SHALL CONSTRUCT A 6" BASE COURSE AND OVERLAY THE BASE COURSE WITH LEVELING BINDER. THE BASE COURSE SHALL BE EITHER P.C. CONCRETE CONFORMING APPLICABLE PORTIONS OF SECTION 353 OF THE STANDARD SPECIFICATIONS OR HOT-MIX ASPHALT CONFORMING APPLICABLE PORTIONS OF SECTION 355 OF THE STANDARD SPECIFICATIONS. ALL WORK INVOLVED IN THE CONSTRUCTION OF THE BASE COURSE (OPTION), EXCEPT EXCAVATION, WILL BE PAID FOR AT THE CONTRACT UNIT PRICE PER SQUARE YARD FOR BASE COURSE (OPTION), AND NO ADDITIONAL COMPENSATION WILL BE ALLOWED.
2. PRIOR TO PLACEMENT OF THE HMA SURFACE COURSE, THE CONTRACTOR SHALL CONSTRUCT THE CONCRETE MEDIAN AS SHOWN. ALL WORK INVOLVED IN THE CONSTRUCTION OF THE CONCRETE MEDIAN WILL BE PAID FOR AT THE CONTRACT UNIT PRICE PER SQUARE FOOT FOR CONCRETE MEDIAN, TYPE SM (DOWELLED), WHICH PRICE SHALL INCLUDE THE COST OF FURNISHING AND INSTALLING THE DOWEL BARS AND MORTAR FILLING, PAVEMENT WELDED WIRE REINFORCEMENT AND THE REMOVAL AND DISPOSAL OF THE EXISTING PAVEMENT FOR THE 14" x 14" OPENING AND NO ADDITIONAL COMPENSATION WILL BE ALLOWED.
3. THE TWO TRAFFIC DIRECTION NOSES OF ALL ISLANDS SHALL BE RAMPED FROM 2" HEIGHT TO 6" HEIGHT IN 2 FEET AS SHOWN ON STANDARD 606301.
4. OPENINGS FOR SIGNS IN THE MEDIAN SHALL BE AS SHOWN OR AS DIRECTED BY THE ENGINEER.
5. EXCAVATION REQUIRED FOR THE CONSTRUCTION OF THE BASE COURSE (OPTION) WILL BE PAID FOR AT THE CONTRACT UNIT PRICE CUBIC YARD FOR EARTH EXCAVATION.

STATION AND OFFSET FOR BASE COURSE OPTION		
CH 33/CHERRY POINT ROAD INTERSECTION		
POINT NUMBER	STATION	OFFSET
1	373+46.47	17.00' RT
2	373+47.20	18.79' RT
3	48+83.78	20.82' LT
4	48+82.86	22.25' LT

SEE CORNER ISLAND LAYOUT DETAIL FOR EDGE OF PAVEMENT ELEVATIONS AT ISLAND NOSES



SECTION A-A
CH 33/CH 13 INTERSECTION



PLAN OF CORNER ISLAND
CH 33/CH 13 INTERSECTION

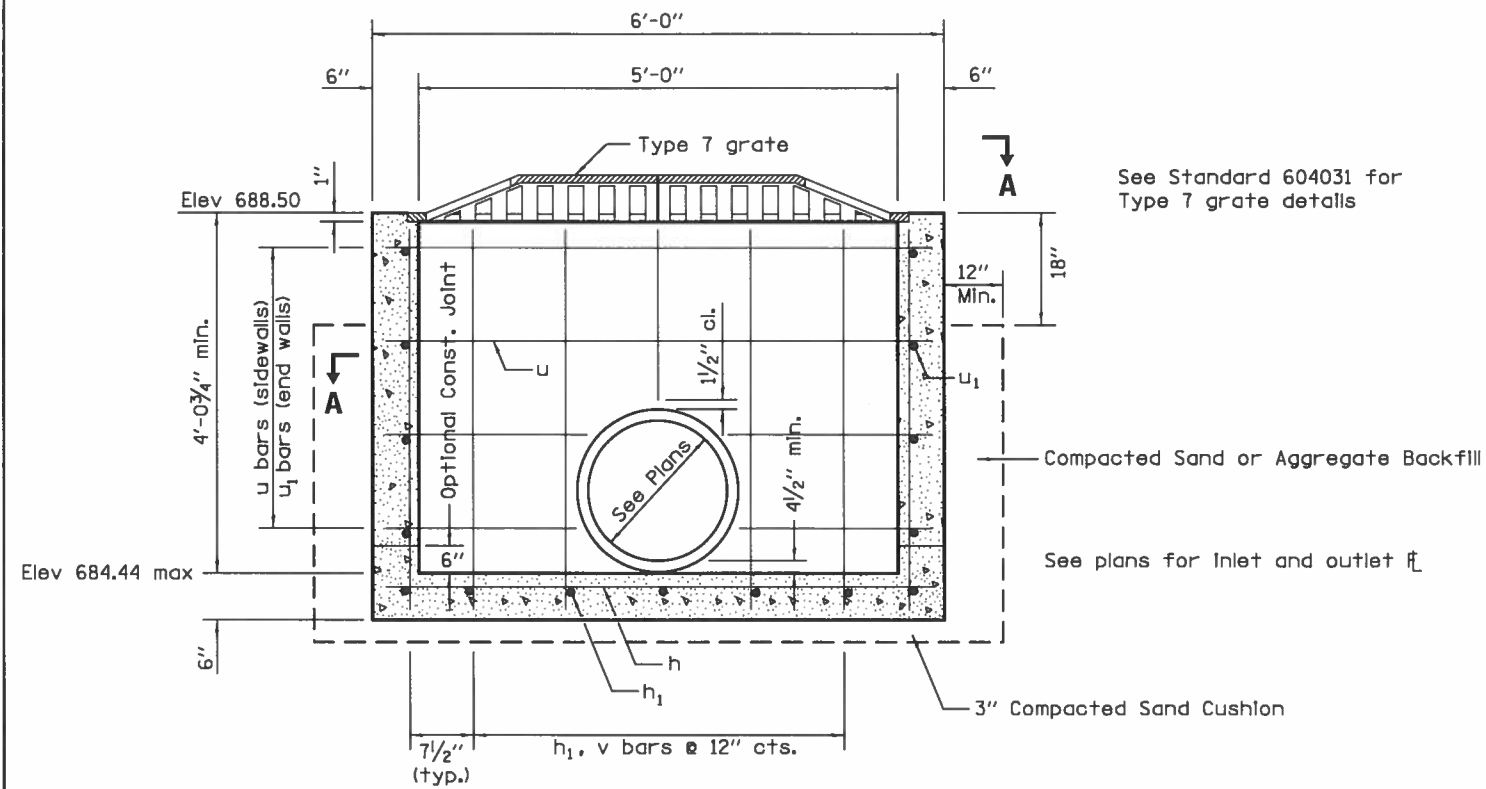
C:\Users\jmor\Desktop\PROJECT\1638 Preruns Edge Drive\Tipicals & Details\dgn

USER NAME = jmor	DESIGNED - JHM	REVISED -
PLOT SCALE = 48.0000' / 1"	DRAWN - JHM	REVISED -
PLOT DATE = 1/14/2018	CHECKED -	REVISED -
	DATE - 08/2017	REVISED -

DETAIL OF CONCRETE MEDIAN, TYPE SM (DOWELLED)
CH 13 (CHERRY POINT ROAD) INTERSECTION

STATE OF ILLINOIS		ROUTE	SECTION	COUNTY	TOTAL SHEETS	SHEET NO.
DEPARTMENT OF TRANSPORTATION		CH 33	13-00121-00-WR	EDGAR	174	103
SCALE: NONE		SHEET 1 OF 1 SHEET		CONTRACT NO. 91529		
				EDGAR COUNTY, ILLINOIS FED. AID PROJECT		

INLETS, SPECIAL



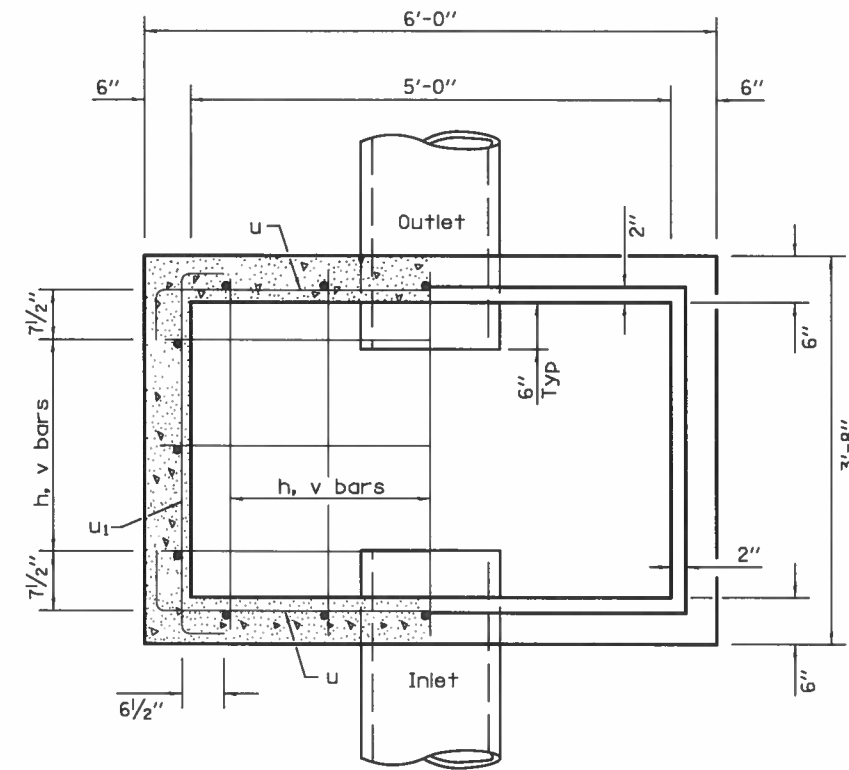
ELEVATION

See Standard 604031 for Type 7 grate details

Compacted Sand or Aggregate Backfill

See plans for Inlet and outlet fit

HDPE Pipe to be connected to structure in accordance with HDPE STORM SEWER DETAILS. 15" Watermain Quality sewer shall be sealed with a water tight seal as approved by the Engineer.



SECTION A-A

(Grating removed to show reinforcement)

MATERIALS REQUIRED FOR INLETS, SPECIAL

Bar	Qty.	Size	Shape	Length
h	5	No. 4	—	5'-9"
h ₁	7	No. 4	—	3'-5"
u	10	No. 4	⌌	7'-0"
u ₁	10	No. 4	⌌	4'-6"
v	20	No. 4	—	4'-3"
Concrete			cu. yd.	1.5
Reinforcement bars			lbs.	165
Type 7 Grate			each	1

All bars shall be at 12" centers unless otherwise shown.
All reinforcement bar clearance shall be 1/2".

NOTES:

THIS WORK SHALL BE PERFORMED IN ACCORDANCE WITH APPLICABLE PORTIONS OF SECTION 602 OF THE STANDARD SPECIFICATIONS.
THIS WORK WILL BE PAID FOR AT THE CONTRACT UNIT PRICE EACH FOR INLETS, SPECIAL, WHICH PRICE SHALL BE PAYMENT IN FULL FOR ALL LABOR, EQUIPMENT AND MATERIALS TO COMPLETE THE INSTALLATION OF THE INLETS, SPECIAL.
THE BID PRICE SHALL INCLUDE ALL EXCAVATION, BACKFILL, INCLUDING SAND CUSHION, CONCRETE, REINFORCEMENT BARS AND TYPE 7 GRATE.

C:\Users\jmor\Desktop\PRAIRIES EDGE TOTAL PROJECT\PIEB3 Prairie Edge Drive\Typicals & Details\dgn

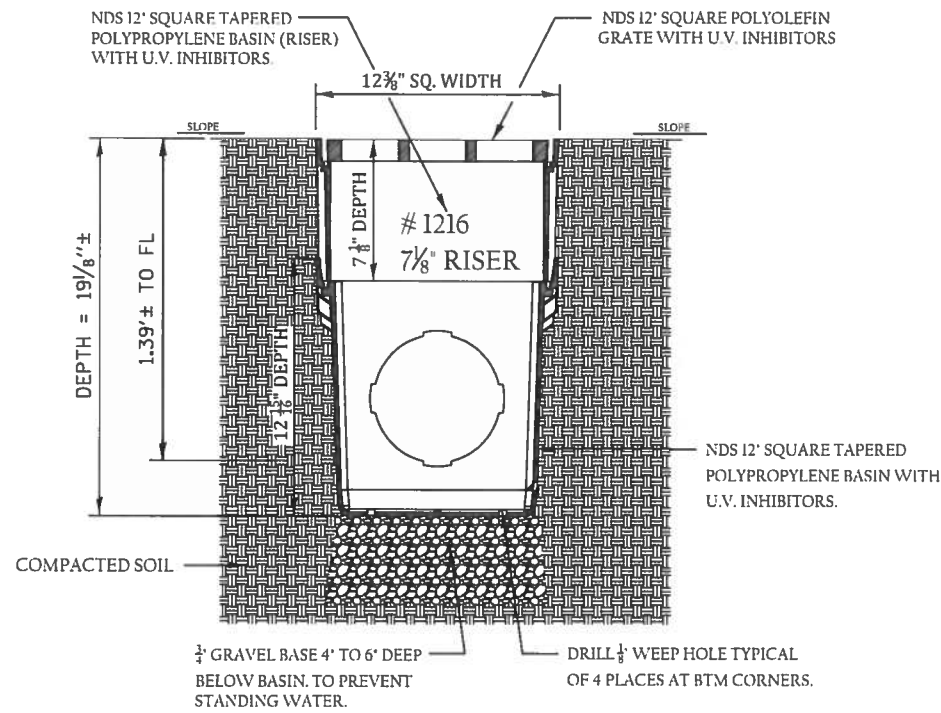
USER NAME = jmor	DESIGNED - JHM	REVISED -
PLOT SCALE = 1/8" = 1'-0"	DRAWN - JHM	REVISED -
PLOT DATE = 1/14/2018	CHECKED -	REVISED -
	DATE - 08/2017	REVISED -

DETAIL OF INLETS, SPECIAL

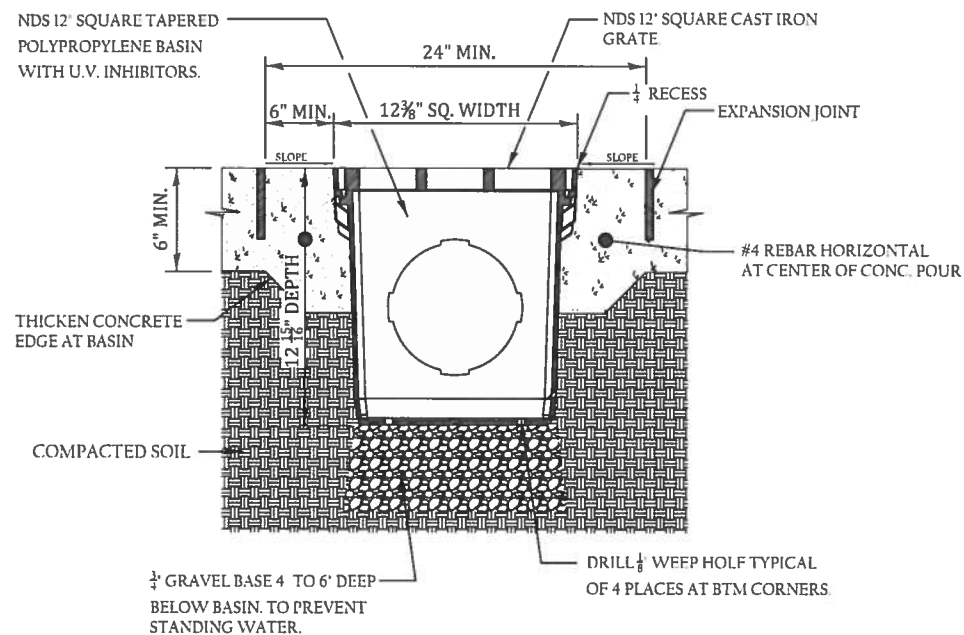
STATE OF ILLINOIS		
DEPARTMENT OF TRANSPORTATION		
SCALE: NONE	SHEET 1	OF 1 SHEET

ROUTE	SECTION	COUNTY	TOTAL SHEETS	SHEET NO.
CH 33	13-00121-00-WR	EDGAR	174	104
EDGAR COUNTY, ILLINOIS			FED. AID PROJECT	
CONTRACT NO. 91529				

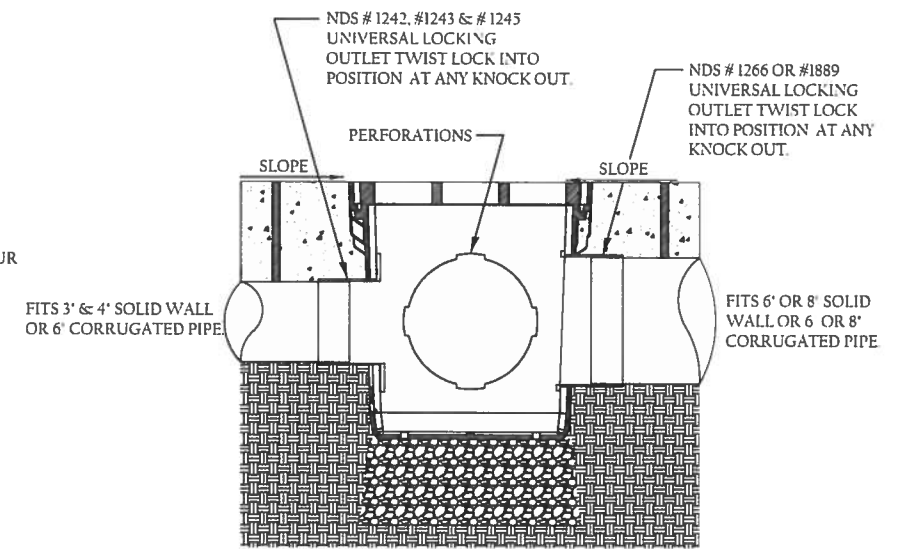
INLET BOX, SPECIAL



12" INLET WITH 7 1/8" RISER INSTALLATION



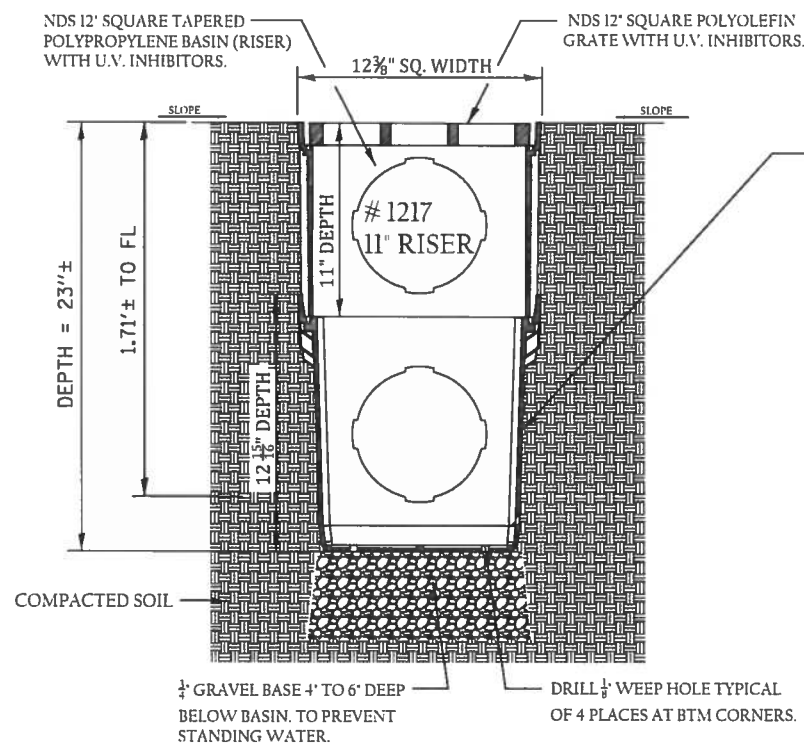
12" INLET WITHOUT RISER DRIVE INSTALLATION HEAVY VEHICULAR TRAFFIC



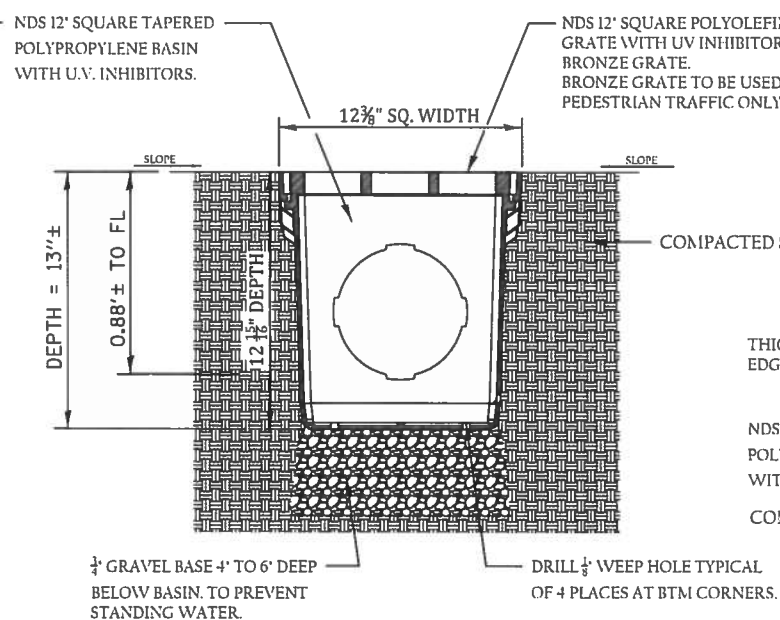
NOTE:

- NDS ADAPTERS THAT FIT THIS BASIN ARE AS FOLLOWS: #1242, #1243, #1245, #1266 & #1889 USE #1206 IF PLUGGING AN OUTLET.
- PERFORATIONS ON NON OPEN SIDES AND BTM TO BE CUT OUT WHEN ADDING EXTRA OUTLETS

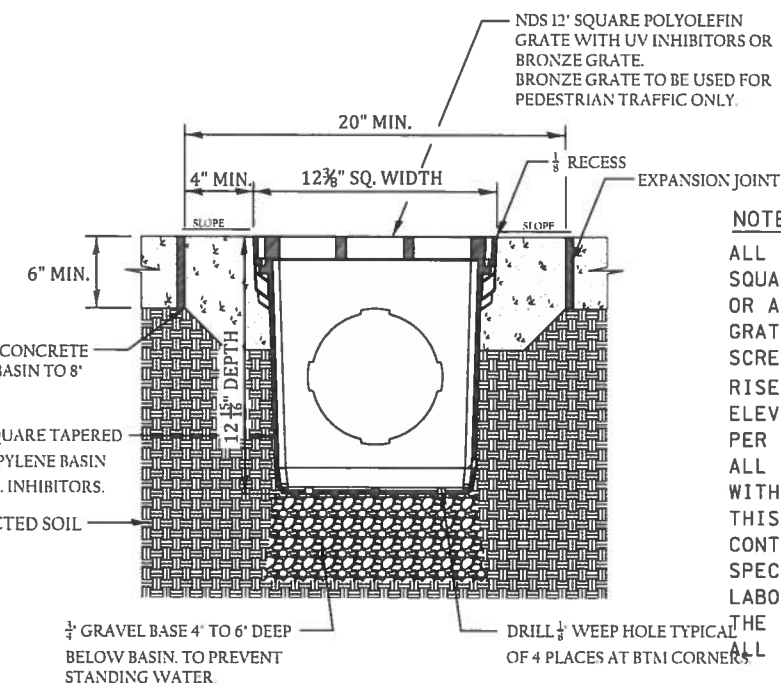
12" INLET PLUMBING CONNECTIONS



12" INLET WITH 11" RISER INSTALLATION



12" INLET WITHOUT RISER LANDSCAPE INSTALLATION



12" INLET WITHOUT RISER LIGHT VEHICLE & SIDEWALK INSTALLATION

NOTES:

ALL INLET BOX, SPECIALS SHALL BE NDS SQUARE TAPERED POLYPROPYLENE BASINS OR APPROVED EQUAL. GRATE TO BE ATTACHED TO INLET WITH SCREWS FURNISHED BY MANUFACTURER. RISERS CAN BE CUT TO ACHIEVE EXACT ELEVATIONS. DO NOT USE OVER 5 RISERS PER INSTALLATION. ALL UNUSED OPENINGS SHALL BE PLUGGED WITH MANUFACTURER FURNISHED PLUGS. THIS WORK SHALL BE PAID FOR AT THE CONTRACT UNIT PRICE EACH FOR INLET BOX, SPECIAL, WHICH PRICE SHALL INCLUDE ALL LABOR, EQUIPMENT & MATERIALS TO INSTALL THE INLET. THIS PRICE SHALL ALSO INCLUDE ALL REQUIRED RISERS, ADAPTORS AND PLUGS.

C:\Users\jmor\Desktop\PRAIRIES EDGE TOTAL PROJECT\PIEB38 Prairie Edge Drive\Tijournals & Details\dgn

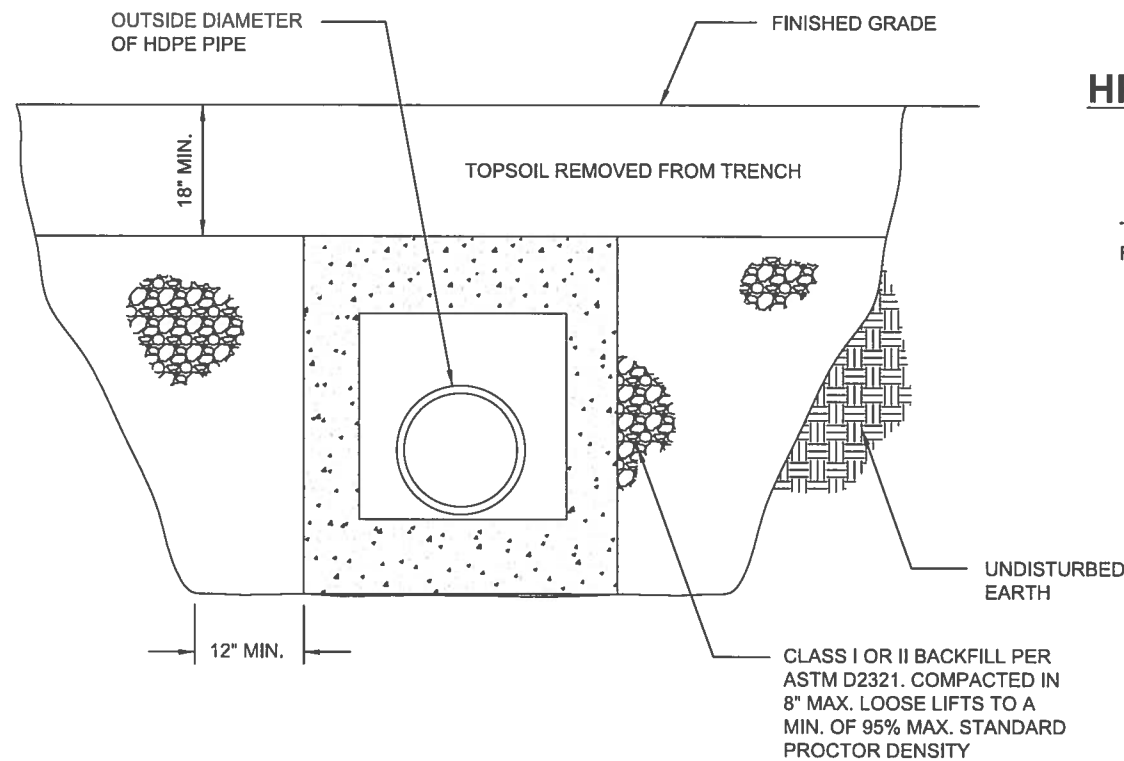
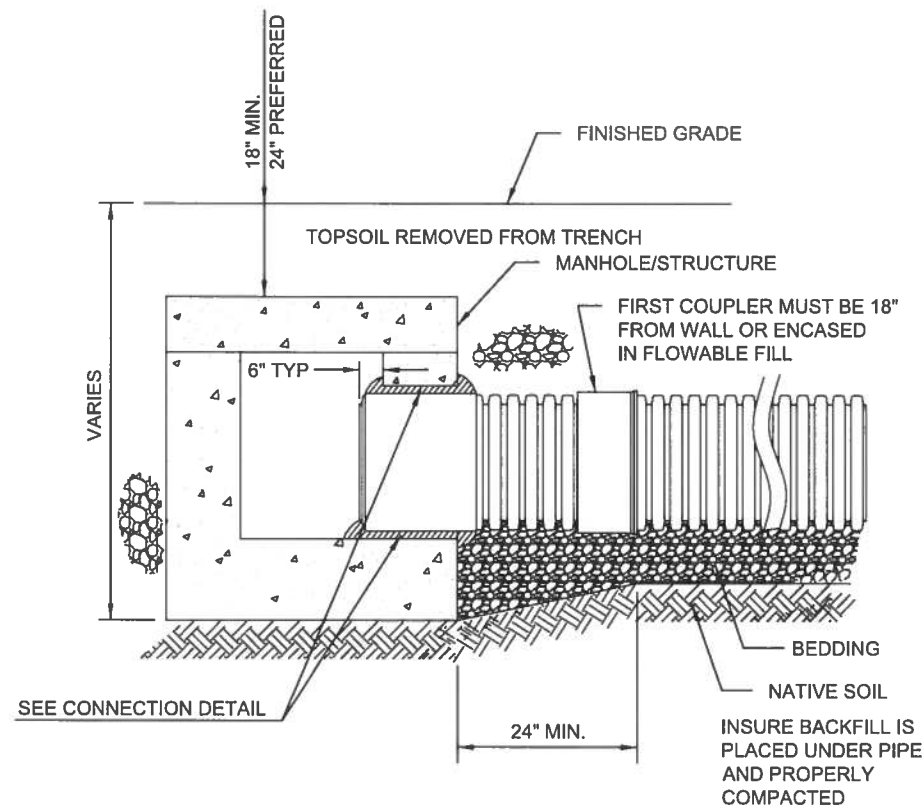
USER NAME = jmor	DESIGNED - JHM	REVISED -
PLOT SCALE = 48.0000' / 1"	DRAWN - JHM	REVISED -
PLOT DATE = 1/14/2018	CHECKED -	REVISED -
	DATE = 08/2017	REVISED -

DETAIL OF INLET BOX, SPECIAL

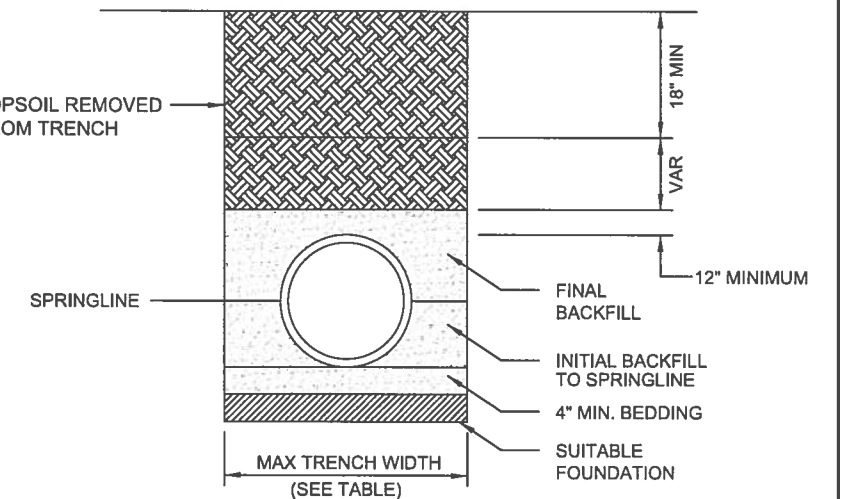
STATE OF ILLINOIS DEPARTMENT OF TRANSPORTATION		
SCALE: NONE	SHEET 1	OF 1 SHEET

ROUTE	SECTION	COUNTY	TOTAL SHEETS	SHEET NO.
CH 33	13-00121-00-WR	EDGAR	174	105
CONTRACT NO. 91529				
EDGAR COUNTY, ILLINOIS		FED. AID PROJECT		

HDPE STORM SEWER DETAILS



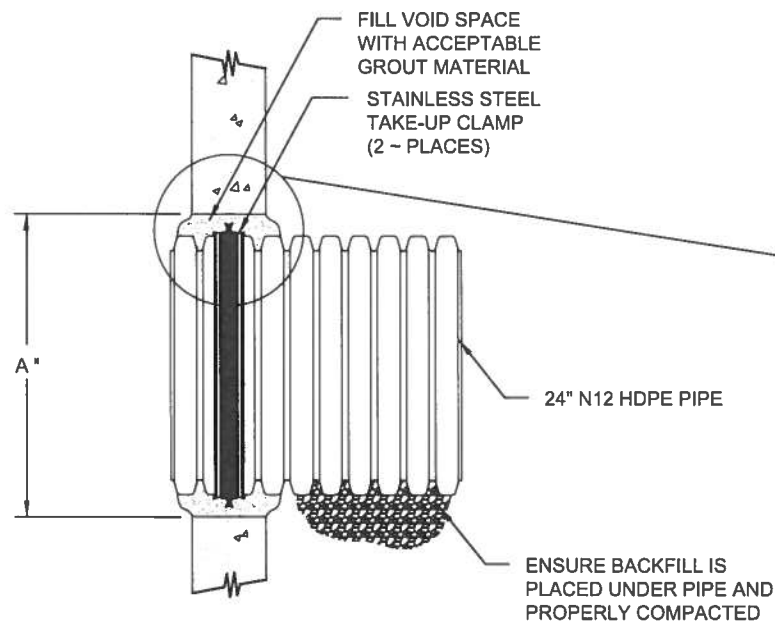
HP STORM TRENCH INSTALLATION DETAIL



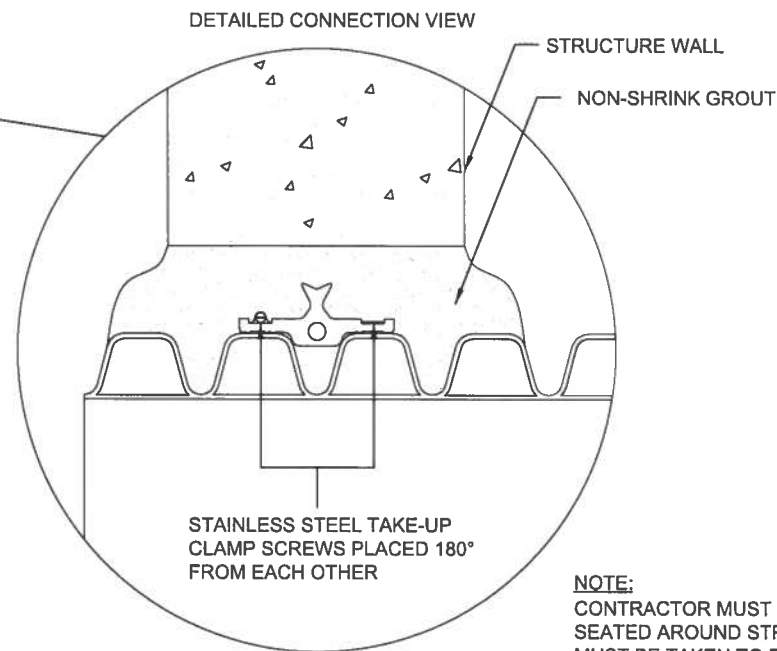
TRENCH WIDTH TABLE

INSIDE DIA. OF PIPE	MAX. TRENCH WIDTH
UP TO 27"	OD + 9" EACH SIDE
27" TO 48"	OD + 12" EACH SIDE
OVER 48"	OD + 18" EACH SIDE

HDPE WATERSTOP GROUDED MANHOLE CONNECTION



PIPE SIZE	PIPE OD	"A" MIN. HOLE DIA.	MIN. DISTANCE PIPE INVERT TO STRUCTURE INVERT
12"	14.5"	19.5"	3.7"
15"	17.6"	23.00"	4.0"
18"	21.2"	26.50"	4.2"
24"	27.8"	33.25"	4.5"
30"	35.1"	40.50"	5.2"



NOTES:

THIS WORK SHALL BE PERFORMED IN ACCORDANCE WITH APPLICABLE PORTIONS OF SECTION 550 OF THE STANDARD SPECIFICATIONS AND THE SPECIAL PROVISIONS. ALL HDPE STORM SEWER SHALL BE N12 SOIL-TIGHT PIPE AND INSTALLED IN ACCORDANCE WITH MANUFACTURERS SPECIFICATIONS. THE CONTRACTOR SHALL REMOVE AND STOCKPILE SEPARATELY THE TOP 18" (MIN) OF THE TRENCH EXCAVATION. THIS MATERIAL SHALL BE PLACED AS THE FINAL (18" MIN) LIFT OF BACKFILL. THE FINAL BACKFILL WILL BE COMPACTED TO MATCH THE COMPACTION OF THE SURROUNDING EARTH. THE INITIAL AND FINAL BACKFILL MATERIAL SHALL CONFORM TO ARTICLE 1004.05 OF THE STANDARD SPECIFICATIONS FOR BEDDING AND BACKFILL OF PIPE CULVERTS AND STORM SEWERS. THIS WORK WILL BE PAID FOR AT THE CONTRACT UNIT PRICE PER FOOT STORM SEWERS, CLASS B, TYPE 1, 24" WHICH PRICE SHALL BE PAYMENT IN FULL FOR ALL LABOR, EQUIPMENT AND MATERIALS, INCLUDING BEDDING AND BACKFILL TO COMPLETE THE INSTALLATION OF THE STORM SEWER.

NOTE:

CONTRACTOR MUST ENSURE MANHOLE GASKET IS UNIFORMLY SEATED AROUND STRUCTURE ADAPTER. EXTRA PRECAUTIONS MUST BE TAKEN TO PREVENT DIFFERENTIAL SETTLEMENT BETWEEN THE PIPE AND MANHOLE.

C:\Users\jmor\Desktop\PRAIRIES EDGE TOTAL PROJECT\PIE38 Prairie Edge Drive\Tjpeals & Detail.dgn

USER NAME = jmor	DESIGNED - JHM	REVISED -
PLOT SCALE = 48.0000' / 1"	DRAWN - JHM	REVISED -
PLOT DATE = 1/14/2018	CHECKED -	REVISED -
	DATE - 08/2017	REVISED -

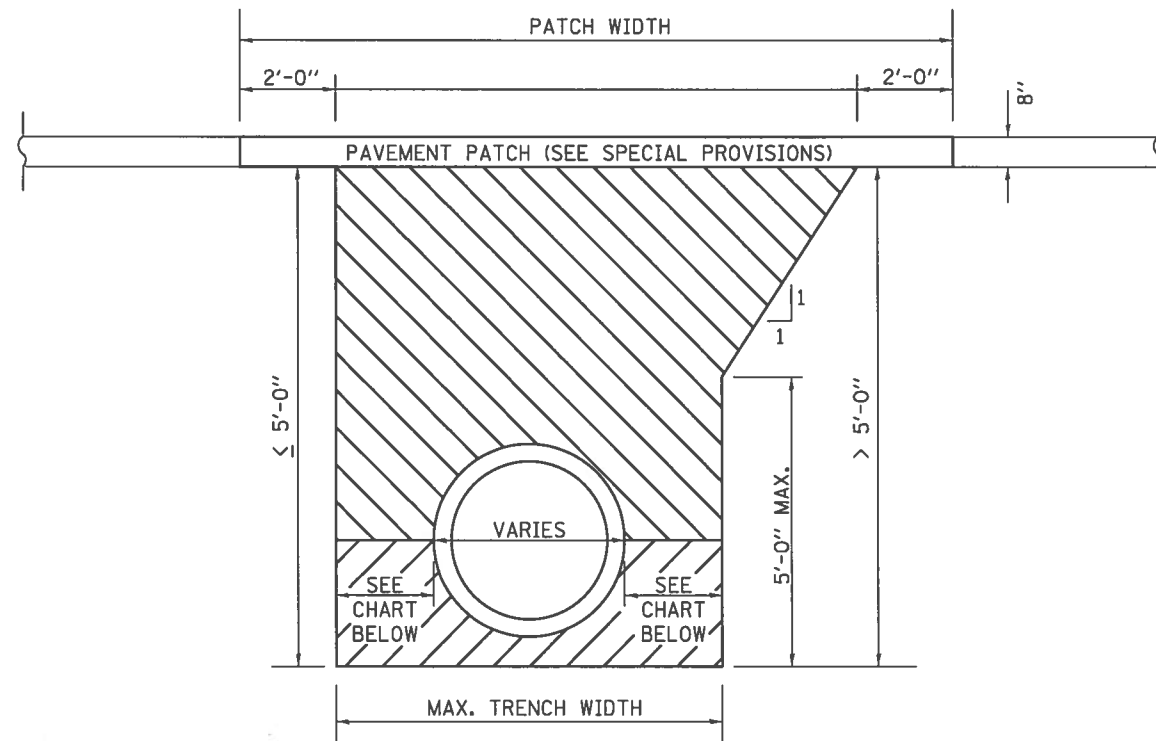
HDPE STORM SEWER DETAILS

STATE OF ILLINOIS	
DEPARTMENT OF TRANSPORTATION	
SCALE: NONE	SHEET 1 OF 1 SHEET

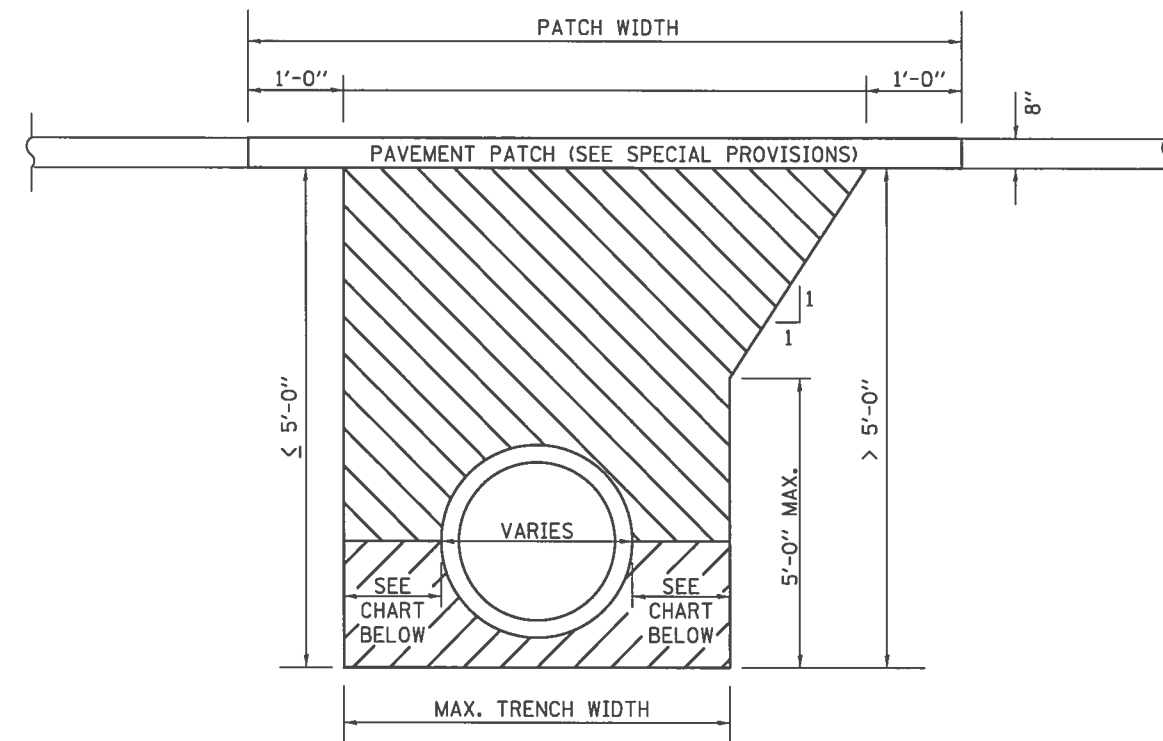
ROUTE	SECTION	COUNTY	TOTAL SHEETS	SHEET NO.
CH 33	13-00121-00-WR	EDGAR	174	106
CONTRACT NO. 91529				
EDGAR COUNTY, ILLINOIS		FED. AID PROJECT		

ACROSS ROAD PIPE CULVERT, STORM SEWER AND PIPE DRAIN BACKFILLING DETAILS

ACROSS ROAD CULVERTS OR SEWERS RIGID PAVEMENT (HMA OR CONCRETE)



ACROSS ROAD CULVERTS OR SEWERS FLEXIBLE PAVEMENT (AGGREGATE OR OIL & CHIP)



- PAY LIMITS OF TRENCH BACKFILL
- BEDDING MATERIAL INCIDENTAL TO CULVERT OR SEWER
4" MIN BEDDING REQUIRED UNDER PIPE OR SEWER

- PAY LIMITS OF TRENCH BACKFILL
- BEDDING MATERIAL INCIDENTAL TO CULVERT OR SEWER
4" MIN BEDDING REQUIRED UNDER PIPE OR SEWER

TRENCH BACKFILL SHALL EXTEND 2' OUTSIDE OF THE
EDGE OF PAVEMENT, PAVED SHOULDER, CURB AND GUTTER
OR GUTTER

NOTE:
IF THE ROAD IS OPEN TO TRAFFIC, PIPE CULVERTS
OR SEWERS MUST BE CONSTRUCTED IN HALF-WIDTHS.
WHEN THE STRUCTURE IS CONSTRUCTED IN HALF-WIDTHS,
A PERMANENT OR TEMPORARY PATCH SHALL BE PLACED
BEFORE OPENING THE ROAD TO TWO-WAY TRAFFIC.
SEE THE SPECIAL PROVISIONS FOR REQUIREMENTS OF PATCHING
OF ACROSS ROAD PIPE CULVERTS OR SEWERS.

TRENCH WIDTH TABLE

INSIDE DIA. OF PIPE	MAX. TRENCH WIDTH
UP TO 27"	OD + 9" EACH SIDE
27" TO 48"	OD + 12" EACH SIDE
OVER 48"	OD + 18" EACH SIDE

C:\Users\jmor\Desktop\PROJECTS\1838 Prairie Edge Drive\Signals & Details\dgn

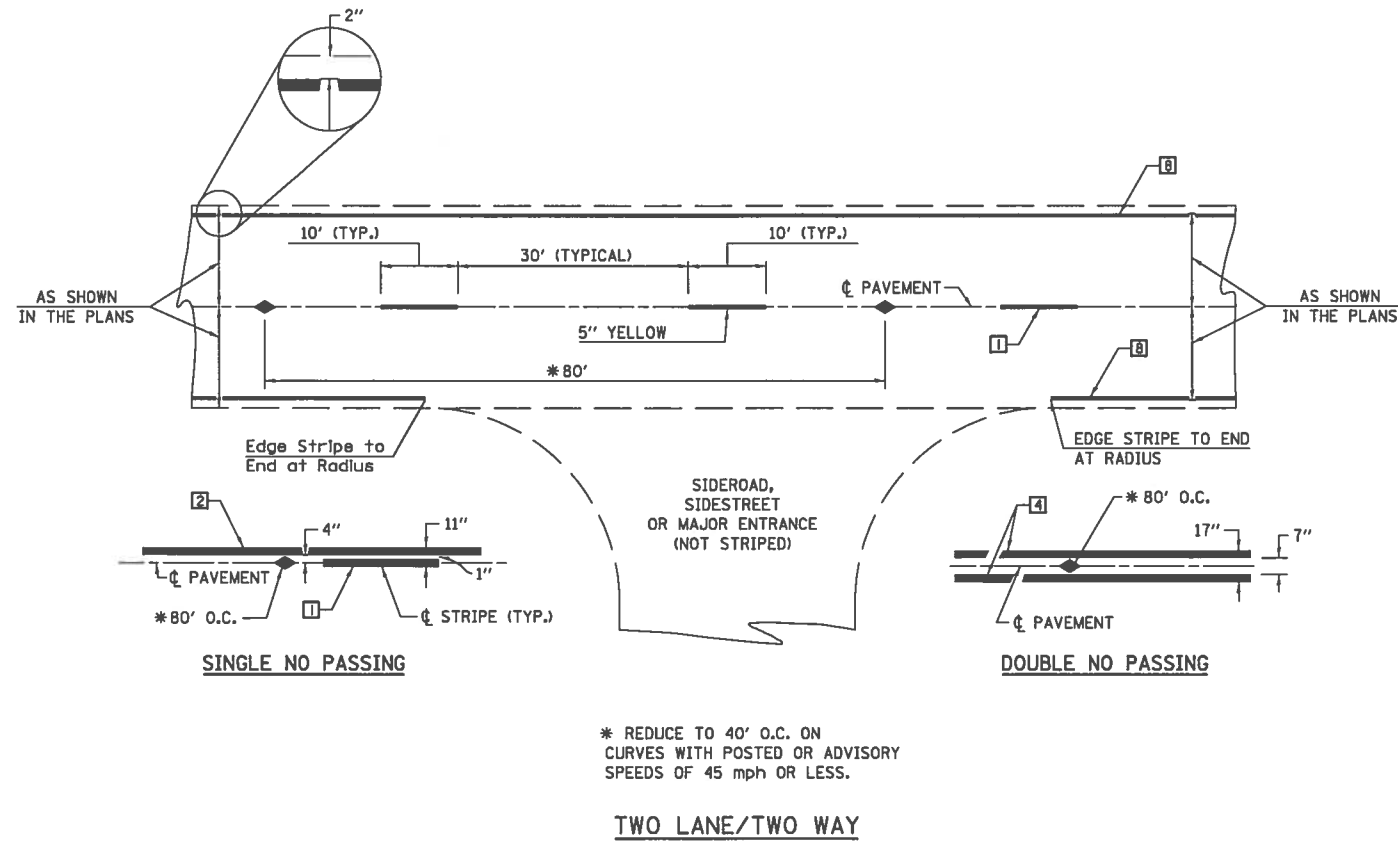
USER NAME = jmor	DESIGNED - JHM	REVISED -
PLOT SCALE = 1/8" = 1'-0"	DRAWN - JHM	REVISED -
PLOT DATE = 1/14/2018	CHECKED -	REVISED -
	DATE - 08/2017	REVISED -

**ACROSS ROAD STORM SEWER AND
PIPE DRAIN BACKFILLING DETAILS**

STATE OF ILLINOIS DEPARTMENT OF TRANSPORTATION			
SCALE: NONE	SHEET 1	OF 1	SHEET

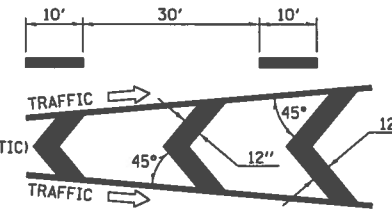
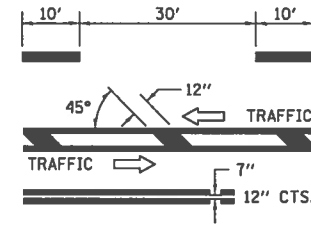
ROUTE	SECTION	COUNTY	TOTAL SHEETS	SHEET NO.
CH 33	13-00121-00-WR	EDGAR	174	107
EDGAR COUNTY, ILLINOIS FED. AID PROJECT				CONTRACT NO. 91529

STRIPING DETAILS



TYPICAL PAVEMENT MARKING LEGEND

- 1 5" SKIP-DASH (YELLOW)
- 2 5" SOLID (YELLOW)
- 3 12" DIAGONAL (YELLOW)
- 4 5" DOUBLE YELLOW
- 5 RESERVED
- 6 RESERVED
- 7 5" SKIP-DASH (WHITE)
- 8 5" SOLID (WHITE)
- 9 12" DIAGONAL (WHITE THERMOPLASTIC)
- 10 6" SOLID (WHITE THERMOPLASTIC)
- 11 24" STOP BAR (WHITE THERMOPLASTIC)

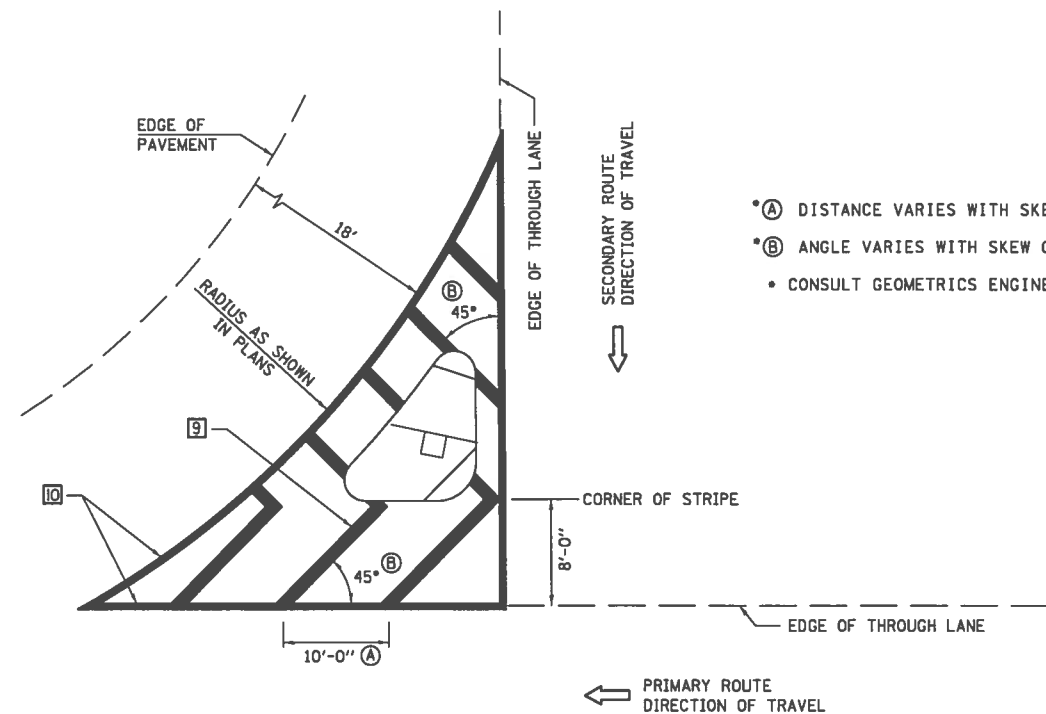


TYPICAL PAVEMENT MARKERS LEGEND

- ◆ TWO-WAY AMBER MARKER
- ▶ ONE-WAY AMBER MARKER
- ▷ ONE-WAY CRYSTAL MARKER

* REDUCE TO 40' O.C. ON CURVES WITH POSTED OR ADVISORY SPEEDS OF 45 mph OR LESS.

TWO LANE/TWO WAY



ISLAND

GENERAL NOTES

1. SOME OF THE INFORMATION INCLUDED WITH THIS DETAIL MAY NOT BE APPLICABLE TO THIS IMPROVEMENT.
2. PAVEMENT MARKINGS ARE TO BE EXTENDED THROUGH OMISSIONS WHEN APPLICABLE.
3. FINAL PAVEMENT MARKINGS SHALL BE IN PLACE PRIOR TO PLACING ANY RAISED REFLECTIVE PAVEMENT MARKERS.
4. ALL 6", 12" AND 24" STRING SHALL BE THERMOPLASTIC.

C:\Users\jmor\Desktop\PRAIRIES EDGE TOTAL PROJECT\PR1838 Prairies Edge Drive\Tutorials & Details\dgn

USER NAME = jmor	DESIGNED - JHM	REVISED -
PLOT SCALE = 1/8" = 1'-0"	DRAWN - JHM	REVISED -
PLOT DATE = 1/14/2018	CHECKED -	REVISED -
	DATE - 08/2017	REVISED -

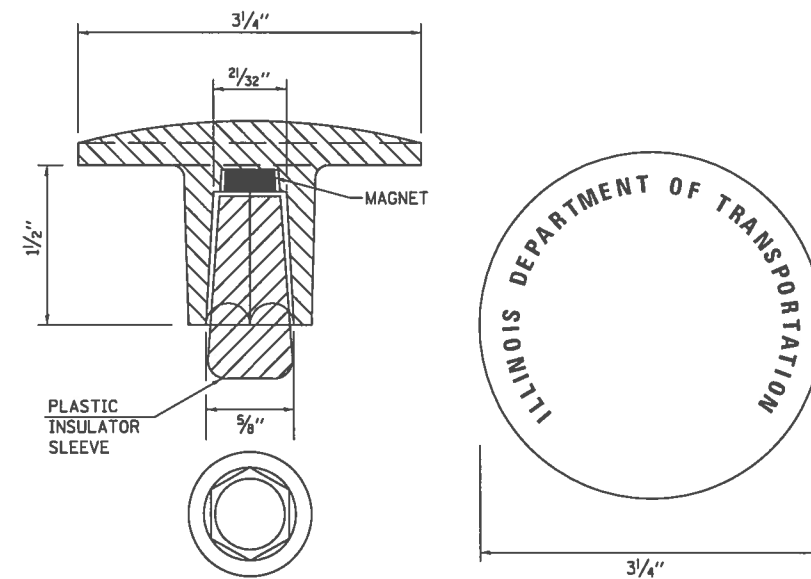
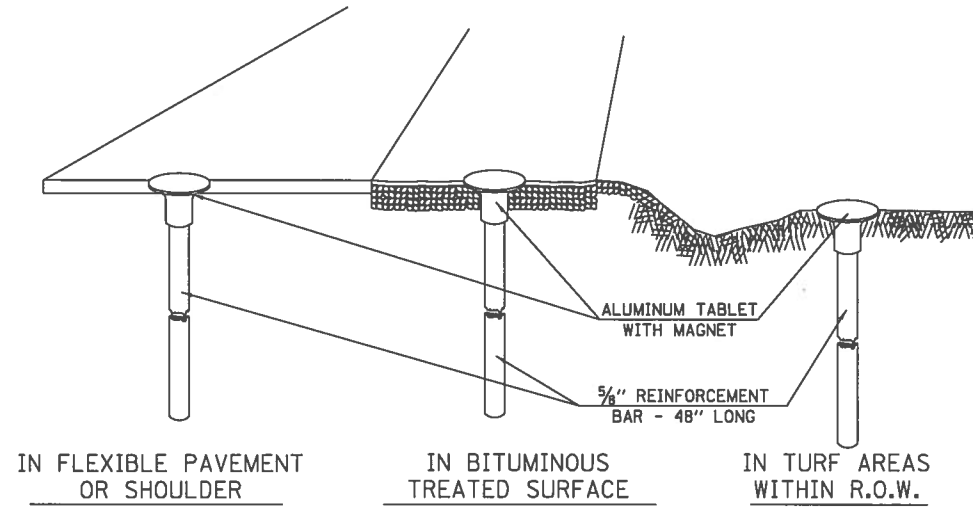
STRIPING DETAILS

STATE OF ILLINOIS DEPARTMENT OF TRANSPORTATION		
SCALE: NONE	SHEET 1	OF 2 SHEET

ROUTE	SECTION	COUNTY	TOTAL SHEETS	SHEET NO.
CH 33	13-00121-00-WR	EDGAR	174	108
CONTRACT NO. 91529				
EDGAR COUNTY, ILLINOIS FED. AID PROJECT				

XZ193300 – SURVEY MARKER, TYPE 1 (SPECIAL)

TO BE INSTALLED IN FLEXIBLE PAVEMENT OR SHOULDER, BITUMINOUS TREATED SURFACE AND TURF AREAS WITHIN THE RIGHT-OF-WAY FOR PRESERVING PERMANENT SURVEY MARKERS (PI'S, PT'S, PC'S, POC'S, & POT'S)



THE DIMENSIONS SHOWN SHALL BE EXACT, OTHERS MAY VARY, BUT SHALL BE SHOWN ON SHOP DRAWINGS.

GENERAL NOTES

1. THE CONTRACT UNIT PRICE, EACH, FOR SURVEY MARKER, TYPE I, (SPECIAL) SHALL BE PAYMENT IN FULL FOR FURNISHING THE SURVEY MARKER.
2. ALL SURVEY MARKERS, TYPE I, (SPECIAL) SHALL BE PLACED ± 1/4" BELOW THE FINAL SURFACE.
3. WHEN THE TABLET AND REBAR ARE PLACED AS PART OF A SURVEY MARKER VAULT, THEY SHALL BE CONSIDERED AS INCLUDED IN THAT PAY ITEM AND THERE WILL BE NO PAYMENT FOR THE SURVEY MARKER, TYPE I, (SPECIAL).

SPECIFICATIONS FOR ALUMINUM TABLET

SURVEY CAP FOR REBAR. 3/4" CONVEX SURVEY CAP FOR 5/8" REBAR WITH ILLINOIS DEPARTMENT OF TRANSPORTATION LOGO. THIS LOGO SHALL PROVIDE LETTERS RECESSED INTO THE SURFACE A MINIMUM OF 1/32" FOR EASY AND LONG-TERM LEGIBILITY. THE ALUMINUM CAP FOR REBAR SHALL BE PRODUCED BY THE PROCESS OF ORBITAL FORGING TO PRODUCE A HIGH-STRENGTH AND DURABLE MARKER CAP WHICH WILL NOT CHIP OR BREAK AND PROVIDE A SMOOTH FINISH FOR STAMPING OF DATA IN THE FIELD. THE ALUMINUM CAP FOR REBAR SHALL BE TAPERED FOR A PERFECT COMPRESSION FIT. A SPECIAL PLASTIC INSULATOR SHALL BE INSTALLED TO PREVENT DISSIMILAR METAL CONTACT AND CORROSION. THE PLASTIC INSULATOR SHALL FORM READILY TO THE OUTER SHAPE OF THE REBAR AND TO THE INNER SHAPE OF THE ALUMINUM CAP SOCKET. THE PLASTIC INSULATOR SHALL BE LOW DENSITY POLYETHYLENE, A MINIMUM 1/2" LONG AND CONFORM TO FEDERAL SPECIFICATION L-P 390.

COMPOSITION: ALUMINUM 98.3-98.7%; OTHER 1.3-1.7%;
STRENGTH: YIELD 28 KSI, ULTIMATE 32 KSI.
ELONGATION 15% (IN 2"). SPECIFICATIONS: ALUMINUM ALLOY 6101-0; ASTM B317-83 (EXCEPT TEMPER) AS FORGED. NO EXCEPTIONS.

SPECIFICATIONS FOR REBAR

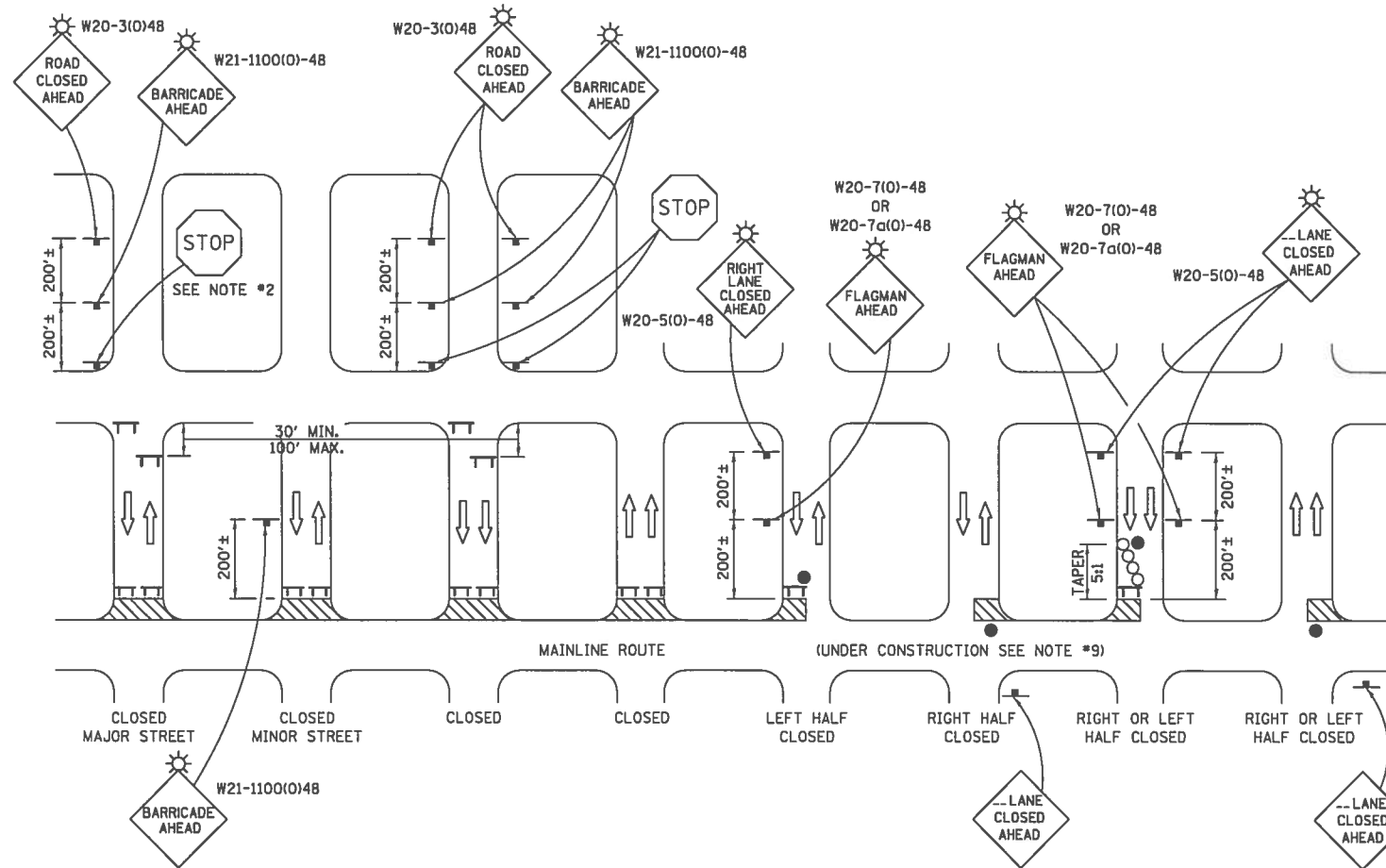
REBAR FOR ALUMINUM TABLET. REINFORCEMENT BAR SHALL BE 5/8" X 48" (DEFORMED).

INSPECTION OF REINFORCEMENT BAR 5/8" SHALL BE DONE BY DISTRICT PERSONNEL OF THE ILLINOIS DEPARTMENT OF TRANSPORTATION, DIVISION OF HIGHWAYS.

C:\Users\jmor\Desktop\PROJECT\193300 - Prairie Edge Drive\Tgmoala & Desai\Tgmoala & Desai\tdgn

USER NAME = jmor	DESIGNED - JHM	REVISED -	SURVEY MARKER, TYPE 1 (SPECIAL)	STATE OF ILLINOIS DEPARTMENT OF TRANSPORTATION				ROUTE	SECTION	COUNTY	TOTAL SHEETS	SHEET NO.
PLOT SCALE = 48,000' / 1" =	DRAWN - JHM	REVISED -		CH 33	13-00121-00-WR	EDGAR	174	109				
PLOT DATE = 1/14/2018	DATE - 08/2017	REVISED -		SCALE: NONE SHEET 1 OF 1 SHEET				CONTRACT NO. 91529				
								EDGAR COUNTY, ILLINOIS FED. AID PROJECT				

SIDEROAD / SIDESTREET CLOSURE DETAILS



SYMBOLS	
	TYPE III BARRICADE (SEE NOTE)
	FLASHING LIGHT
	FLAGGER WITH TRAFFIC CONTROL SIGN (WHILE WORK IS BEING PERFORMED)
	CONE (DAYLIGHT HOURS ONLY), DRUM, TYPE I OR TYPE II BARRICADE
	WORK AREA
	TRAFFIC FLOW

GENERAL NOTES

- TYPE III BARRICADES SHALL BE AS SHOWN ON "TYPICAL APPLICATIONS OF TYPE III BARRICADES CLOSING A ROAD". EACH TYPE III BARRICADE SHALL HAVE TWO FLASHING AMBER LIGHTS MOUNTED ABOVE IT.
- WHERE A STOP CONDITION EXISTS, AS SHOWN ABOVE, WARNING SIGNS MAY BE OMITTED IN ADVANCE OF THE "STOP" SIGN.
- STANDARD T01901 SHALL APPLY FOR THE PLACEMENT & MANUFACTURE OF TYPE III BARRICADES.
- ALL SIGNS SHALL BE POST MOUNTED IF THE CLOSURE TIME EXCEEDS FOUR DAYS.
- ONE FLASHING LIGHT IS REQUIRED ABOVE EACH ADVANCE WARNING SIGN DURING HOURS OF DARKNESS.
- LONGITUDINAL DIMENSIONS MAY BE ADJUSTED SLIGHTLY TO FIT FIELD CONDITIONS.
- FORMS BT 725 AND BT 726 ARE REQUIRED.
- THE MAINLINE ROUTE TEMPORARY TRAFFIC CONTROL SHALL BE IN ACCORDANCE WITH THE PLANS, SPECIAL PROVISIONS AND STANDARD SPECIFICATIONS.
- ALL FLAGGERS REQUIRED AT SIDE ROADS AND ENTRANCES REMAINING OPEN TO TRAFFIC AND/OR ADDITIONAL BARRICADES REQUIRED BY THE ENGINEER, IN ADDITION TO THOSE SHOWN, TO CLOSE SIDE ROADS AND ENTRANCES WILL BE PAID FOR ACCORDING TO ARTICLE 109.04.
- ALL SIGNS AND BARRICADES NECESSARY TO CLOSE SIDE ROADS AND SIDE STREETS WILL BE NOT BE PAID FOR SEPERATELY, BUT SHALL BE CONSIDERED AS INCLUDED IN THE PRICES BID FOR THE VARIOUS TRAFFIC CONTROL ITEMS.

C:\Users\jmor\Desktop\PROJECTS\B38 Prairie Edge Drive\Signs & Details\Signs & Details.dgn

USER NAME = jmor	DESIGNED - JHM	REVISED -
	DRAWN - JHM	REVISED -
PLOT SCALE = 48.0000' / in.	CHECKED -	REVISED -
PLOT DATE = 1/14/2018	DATE - 08/2017	REVISED -

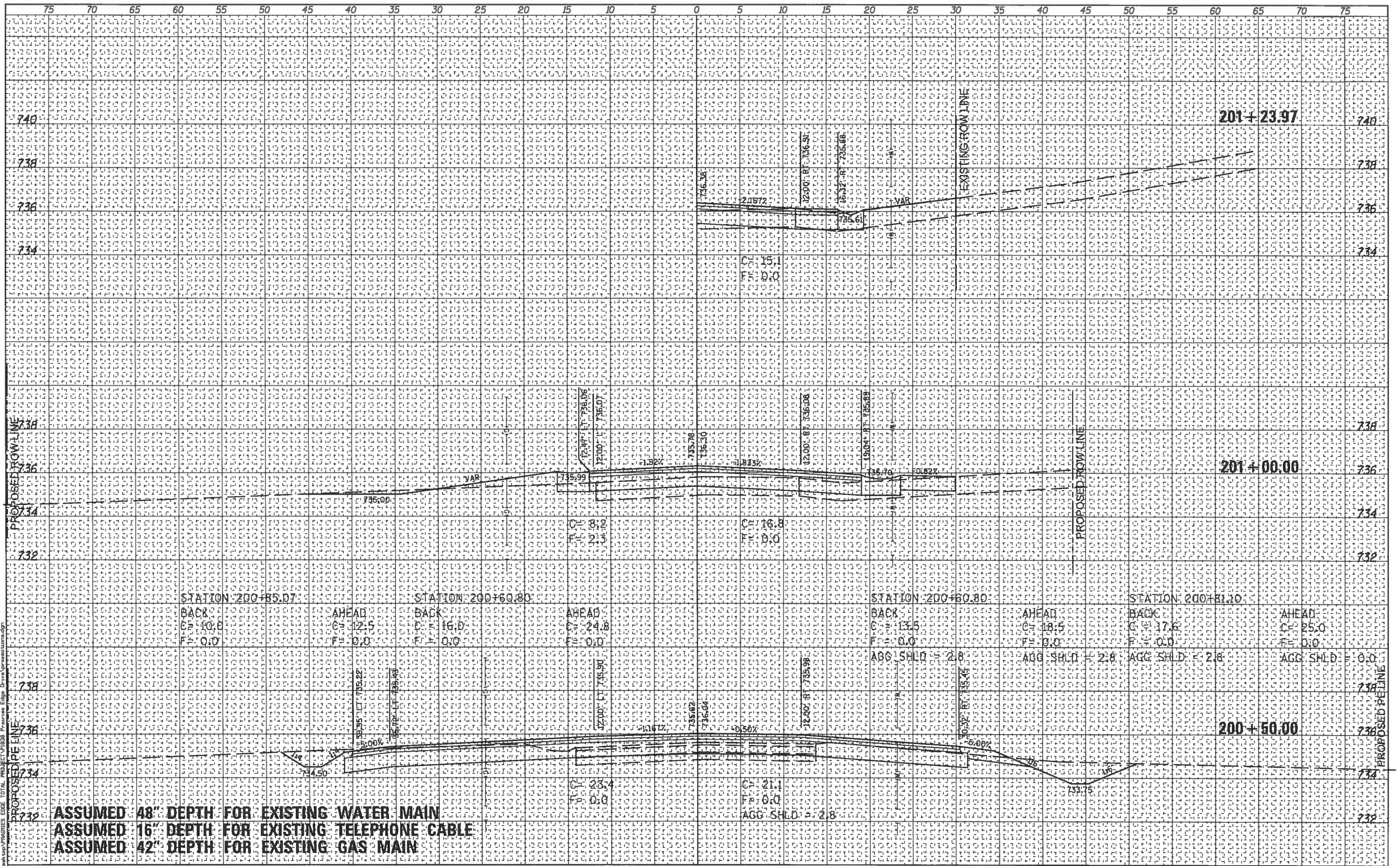
SIDEROAD / SIDESTREET CLOSURE DETAILS

STATE OF ILLINOIS		
DEPARTMENT OF TRANSPORTATION		
SCALE: NONE	SHEET 1	OF 1 SHEET

ROUTE	SECTION	COUNTY	TOTAL SHEETS	SHEET NO.
CH 33	13-00121-00-WR	EDGAR	174	110
CONTRACT NO. 91529				
EDGAR COUNTY, ILLINOIS		FED. AID PROJECT		

DATE	
BY	
FINAL SURVEY	
SURVEYED	
PLOTTED	
TEMPLATE	
NOTE BOOK	
MEAS. CHECKED	
NO.	

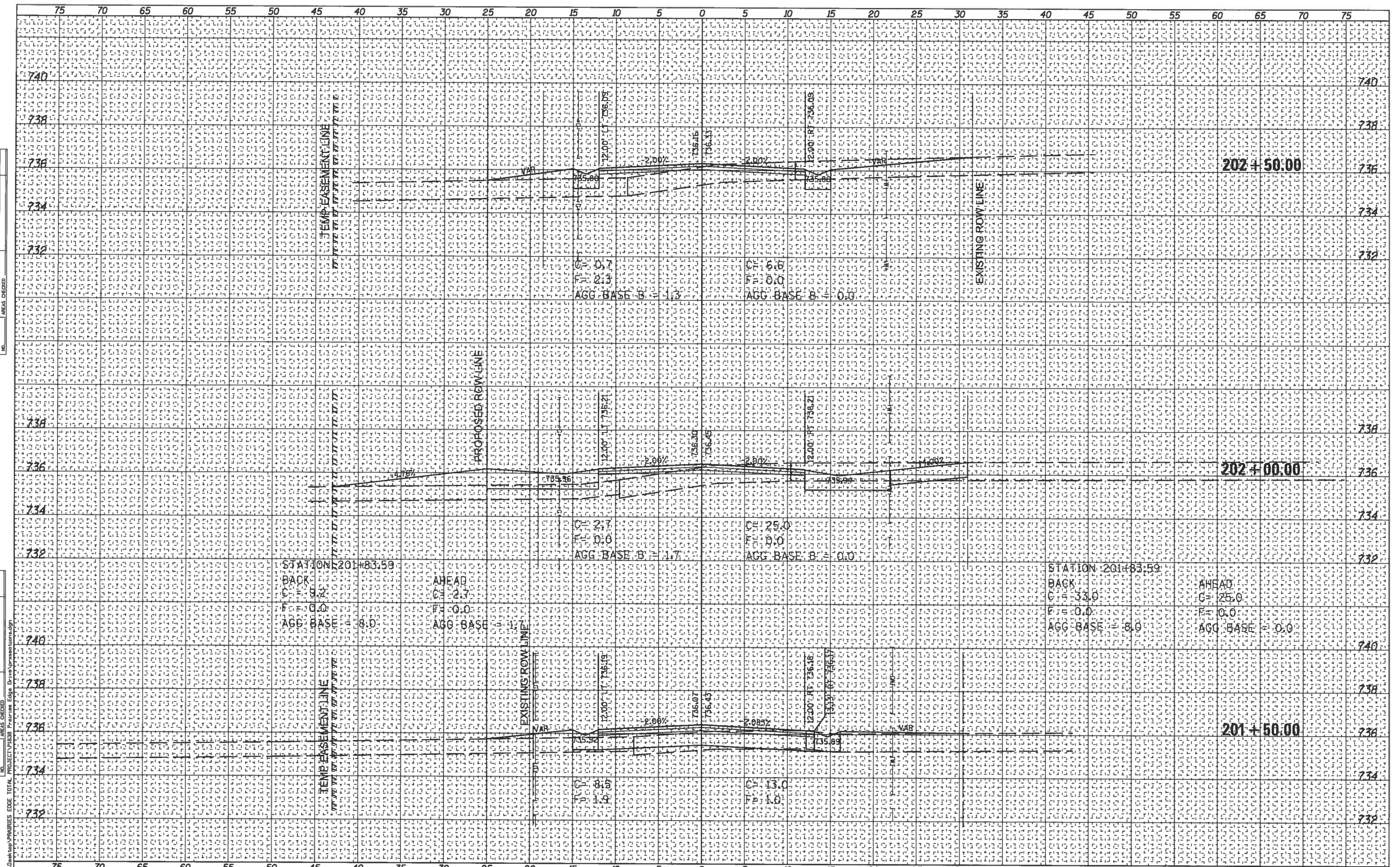
DATE	
BY	
ORIGINAL SURVEY	
SURVEYED	
PLOTTED	
TEMPLATE	
NOTE BOOK	
MEAS. CHECKED	
NO.	



USER NAME = jhmor PLOT SCALE = 10,0000' / 1" = 100' PLOT DATE = 1/14/2018	DESIGNED - JHM DRAWN - JHM CHECKED - DATE - 08/2017	REVISED - REVISED - REVISED - REVISED -	STATION CROSS SECTIONS CH 33 (PRAIRIES EDGE DRIVE) SHEET 1 OF 52 SHEETS	STATE OF ILLINOIS DEPARTMENT OF TRANSPORTATION	1/14/2018 SCALE: 1"=5' HORIZ, 1"=2' VERT STA. 200+50.00 TO STA. 201+23.97	ROUTE CH 33	SECTION 13-00121-00-WR	COUNTY EDGAR	TOTAL SHEETS 174	SHEET NO. 111	CONTRACT NO. 91529 FED. AID PROJECT
---	--	--	---	---	---	----------------	---------------------------	-----------------	---------------------	------------------	--

DATE	
BY	
SURVEYED	
PLOTTED	
TEMPLATE	
NOTE BOOK	
AREAS CHECKED	
NO.	

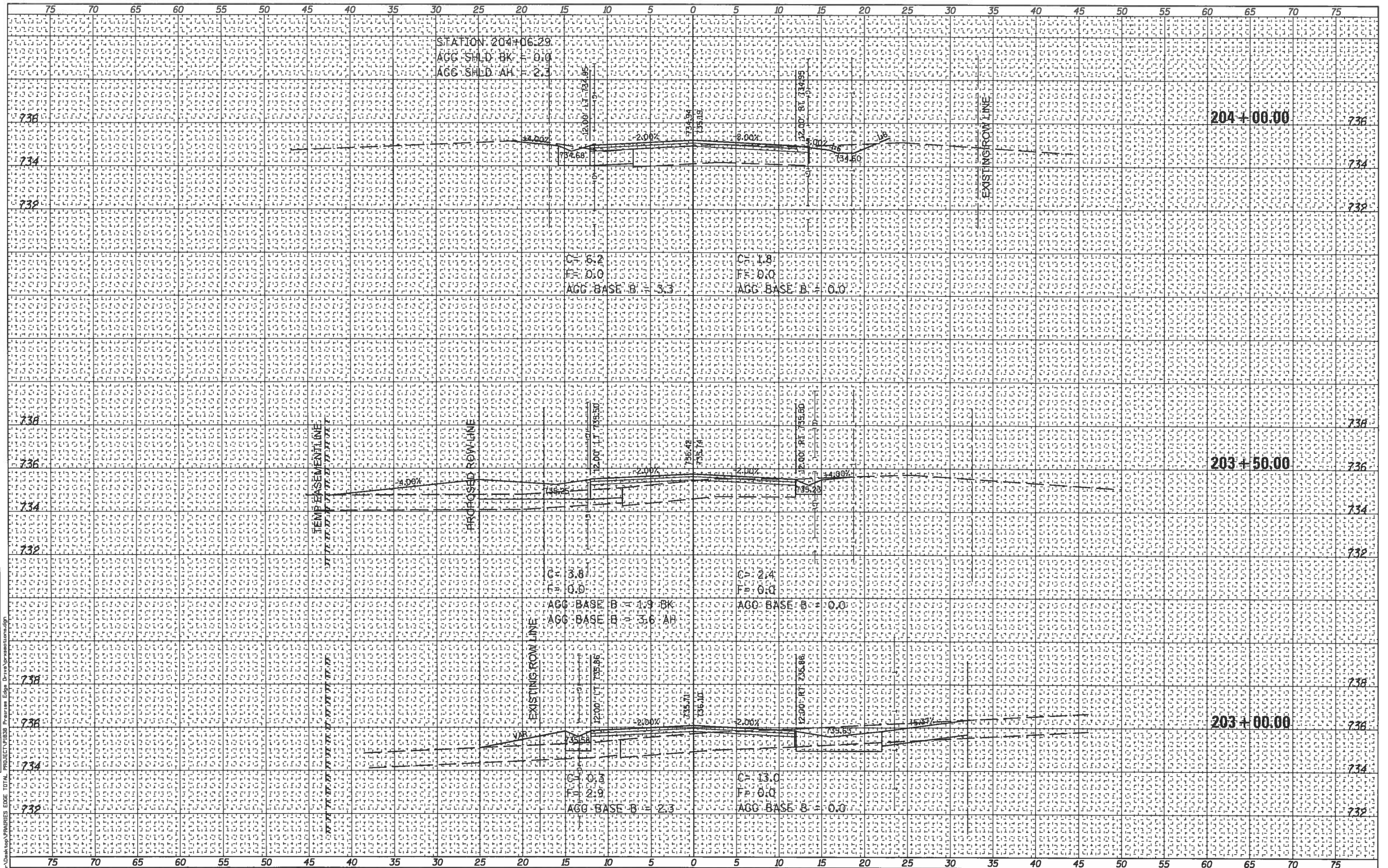
DATE	
BY	
ORIGINAL SURVEY	
PLOTTED	
TEMPLATE	
NOTE BOOK	
AREAS CHECKED	
NO.	



USER NAME = jhonor DESIGNED - JHM REVISIONS - DRAWN - JHM REVISIONS - CHECKED - REVISIONS - PLOT DATE = 1/14/2018 DATE - 08/2017 REVISIONS -		STATION CROSS SECTIONS CH 33 (PRAIRIES EDGE DRIVE) SHEET 2 OF 52 SHEETS		STATE OF ILLINOIS DEPARTMENT OF TRANSPORTATION 1/14/2018 SCALE: 1"=5' HORIZ, 1"=2' VERT STA. 201+50.00 TO STA. 202+50.00		ROUTE CH 33 SECTION 13-00121-00-WR COUNTY EDGAR TOTAL SHEETS 174 SHEET NO. 112 CONTRACT NO. 91529 EDGAR COUNTY, ILLINOIS FED. AID PROJECT	
---	--	---	--	--	--	---	--

DATE	
BY	
FINAL SURVEY	
PLOTTED	
NOTE BOOK	
TEMPLATE	
AREAS CHECKED	
NO.	

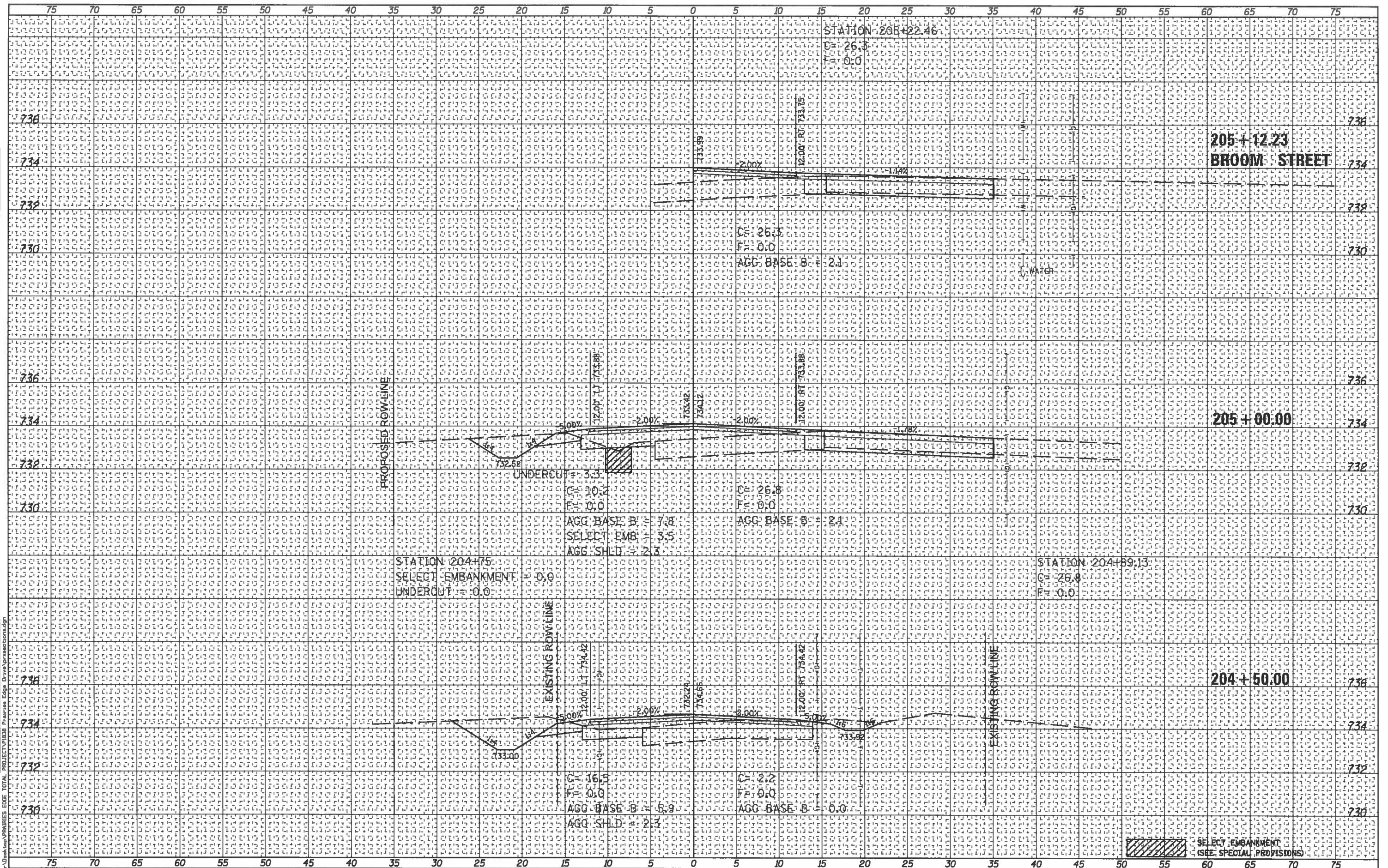
DATE	
BY	
ORIGINAL SURVEY	
PLOTTED	
NOTE BOOK	
TEMPLATE	
AREAS CHECKED	
NO.	



USER NAME = jmor	DESIGNED - JHM	REVISED -	STATION CROSS SECTIONS CH 33 (PRAIRIES EDGE DRIVE) STATE OF ILLINOIS DEPARTMENT OF TRANSPORTATION	1/14/2018	ROUTE	SECTION	COUNTY	TOTAL SHEETS	SHEET NO.
PLOT SCALE = 1/8" = 1' / 1"	DRAWN - JHM	REVISED -		SCALE: 1"=5' HORZ, 1"=2' VERT	CH 33	13-00121-00-WR	EDGAR	174	113
PLOT DATE = 1/14/2018	CHECKED -	REVISED -		STA. 203+00.00 TO STA. 204+00.00	EDGAR COUNTY, ILLINOIS		CONTRACT NO. 91529		
DATE = 08/2017	REVISOR -	REVISED -		SHEET 3 OF 52 SHEETS	FED. AID PROJECT				

DATE	
BY	
REVISIONS	
FINAL SURVEY	
FLATTED	
NOTE BOOK	
TEMPLATE	
AREAS CHECKED	
NO.	

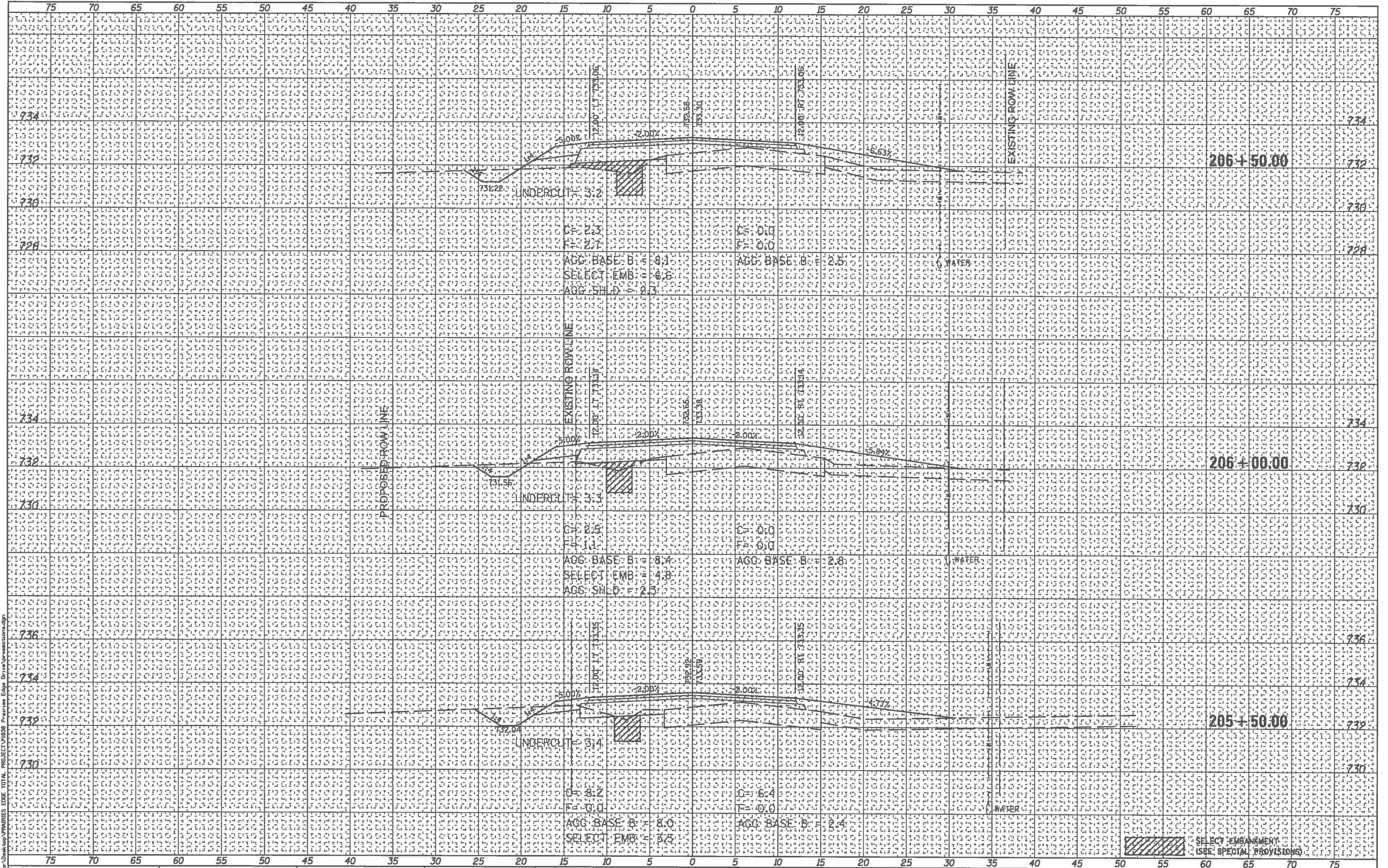
DATE	
BY	
REVISIONS	
ORIGINAL SURVEY	
FLATTED	
NOTE BOOK	
TEMPLATE	
AREAS CHECKED	
NO.	



USER NAME = jmor PLOT SCALE = 1/8" = 1' / 31.68' PLOT DATE = 1/14/2018	DESIGNED - JHM DRAWN - JHM CHECKED - DATE - 08/2017	REVISED - REVISED - REVISED - REVISED -	STATION CROSS SECTIONS CH 33 (PRAIRIES EDGE DRIVE) SHEET 4 OF 52 SHEETS	STATE OF ILLINOIS DEPARTMENT OF TRANSPORTATION	1/14/2018 SCALE: 1"=5' HORZ, 1"=2' VERT STA. 204+50.00 TO STA. 205+12.23	ROUTE CH 33	SECTION 13-00121-00-WR	COUNTY EDGAR	TOTAL SHEETS 174	SHEET NO. 114	CONTRACT NO. 91529 EDGAR COUNTY, ILLINOIS FED. AID PROJECT
--	--	--	---	---	--	----------------	---------------------------	-----------------	---------------------	------------------	--

DATE	
BY	
FINAL SURVEY	
SURVEYED	
PLOTTED	
TEMPLATE	
NOTE BOOK	
AREAS	
AREAS	
DESIGNED	

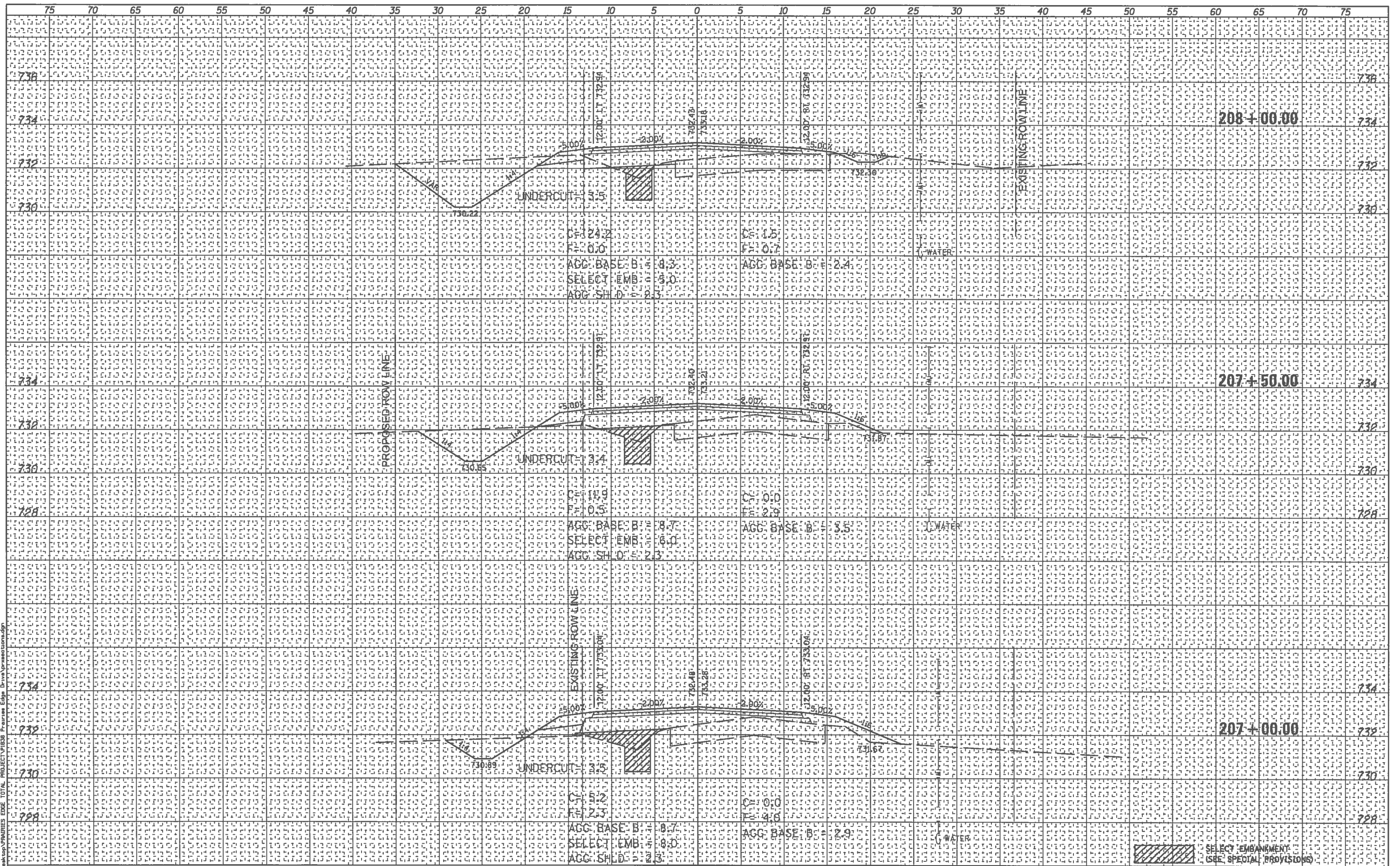
DATE	
BY	
ORIGINAL SURVEY	
SURVEYED	
PLOTTED	
TEMPLATE	
NOTE BOOK	
AREAS	
AREAS	
DESIGNED	



USER NAME = jhm	DESIGNED - JHM	REVISED -	STATION CROSS SECTIONS CH 33 (PRAIRIES EDGE DRIVE)	STATE OF ILLINOIS DEPARTMENT OF TRANSPORTATION	1/14/2018	ROUTE	SECTION	COUNTY	TOTAL SHEETS	SHEET NO.	
PLOT SCALE = 1/8"=1'-0"	DRAWN - JHM	REVISED -				CH 33	13-00121-00-WR	EDGAR	174	115	
PLOT DATE = 1/14/2018	CHECKED -	REVISED -				CONTRACT NO. 91529					
	DATE - 08/2017	REVISED -				EDGAR COUNTY, ILLINOIS					
SHEET 5 OF 52 SHEETS			SCALE: 1"=5' HORZ, 1"=2' VERT STA. 205+50.00 TO STA. 206+50.00			FED. AID PROJECT					

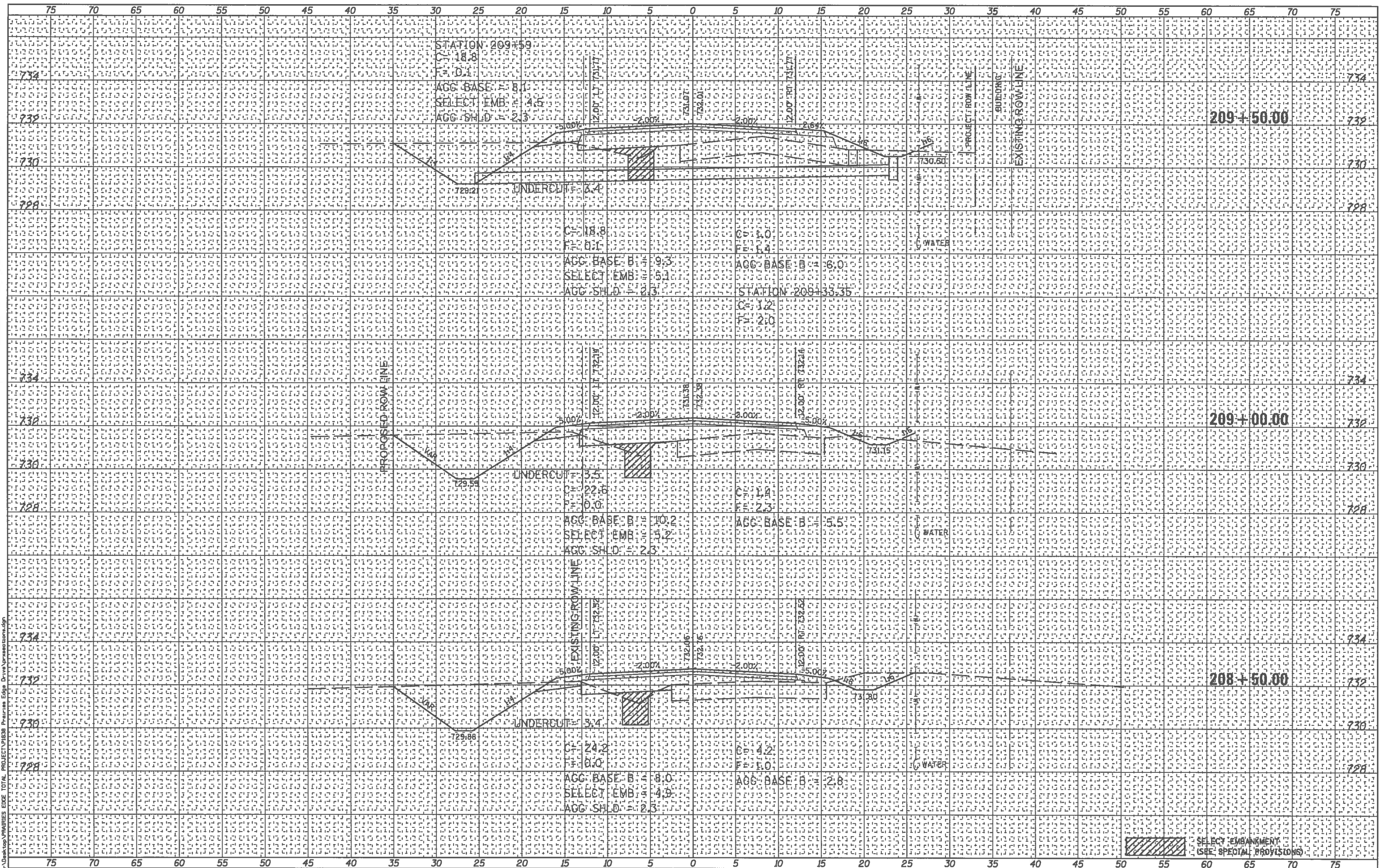
BY	DATE
FINAL SURVEY	SURVEYED
NOTE BOOK	PLOTTED
NO.	TEMPLATE
	AREAS CHECKED

BY	DATE
ORIGINAL SURVEY	SURVEYED
NOTE BOOK	PLOTTED
NO.	TEMPLATE
	AREAS CHECKED



USER NAME = jhmar	DESIGNED - JHM	REVISED -	STATION CROSS SECTIONS CH 33 (PRAIRIES EDGE DRIVE) STATE OF ILLINOIS DEPARTMENT OF TRANSPORTATION	1/14/2018	ROUTE	SECTION	COUNTY	TOTAL SHEETS	SHEET NO.
PLOT SCALE = 1/8,000 1" = 100'	DRAWN - JHM	REVISED -		CH 33	13-00121-00-WR	EDGAR	174	116	
PLOT DATE = 1/14/2018	CHECKED -	REVISED -		SCALE: 1"=5' HORZ, 1"=2' VERT		EDGAR COUNTY, ILLINOIS		CONTRACT NO. 91529	
	DATE - 08/2017	REVISED -		STA. 207+00.00 TO STA. 208+00.00		FED. AID PROJECT			

C:\Users\jmar\Desktop\PRAIRIES EDGE TOTAL PROJECT\PIES33 Prairie Edge Drive\crosssections.dgn



BY	DATE
FINAL SURVEY	

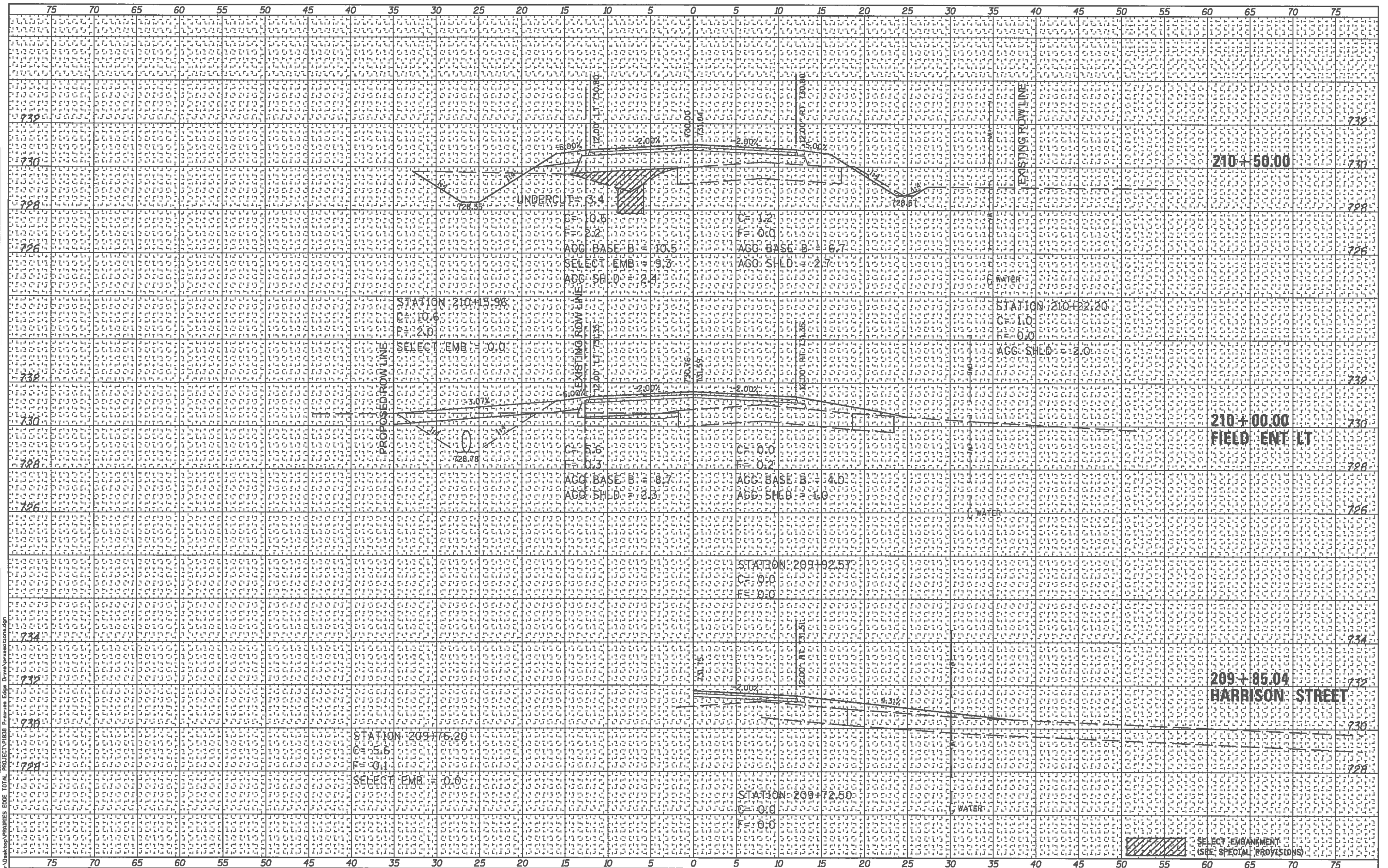
BY	DATE

C:\Users\jmor\Desktop\PRAIRIES EDGE TOTAL PROJECT\PR1333 - Prairies Edge - Civil\Drawings\sta1333.dwg

USER NAME = jmor	DESIGNED - JHM	REVISED -	STATION CROSS SECTIONS CH 33 (PRAIRIES EDGE DRIVE)	STATE OF ILLINOIS DEPARTMENT OF TRANSPORTATION	1/14/2018	ROUTE	SECTION	COUNTY	TOTAL SHEETS	SHEET NO.	
PLOT SCALE = 1/8"=1'-0"	DRAWN - JHM	REVISED -				CH 33	13-00121-00-WR	EDGAR	174	117	
PLOT DATE = 1/14/2018	CHECKED -	REVISED -				SCALE: 1"=5' HORZ, 1"=2' VERT					
DATE = 08/2017	REVISED -	REVISED -				STA. 208+50.00 TO STA. 209+50.00					
SHEET 7 OF 52 SHEETS			EDGAR COUNTY, ILLINOIS			CONTRACT NO. 91529					
						FED. AID PROJECT					

DATE _____
 BY _____
 CHECKED _____
 ORIGINAL SURVEY PLOTTED _____
 TEMPLATE AREAS CHECKED _____
 NOTE BOOK _____
 NO. _____

DATE _____
 BY _____
 CHECKED _____
 ORIGINAL SURVEY PLOTTED _____
 TEMPLATE AREAS CHECKED _____
 NOTE BOOK _____
 NO. _____

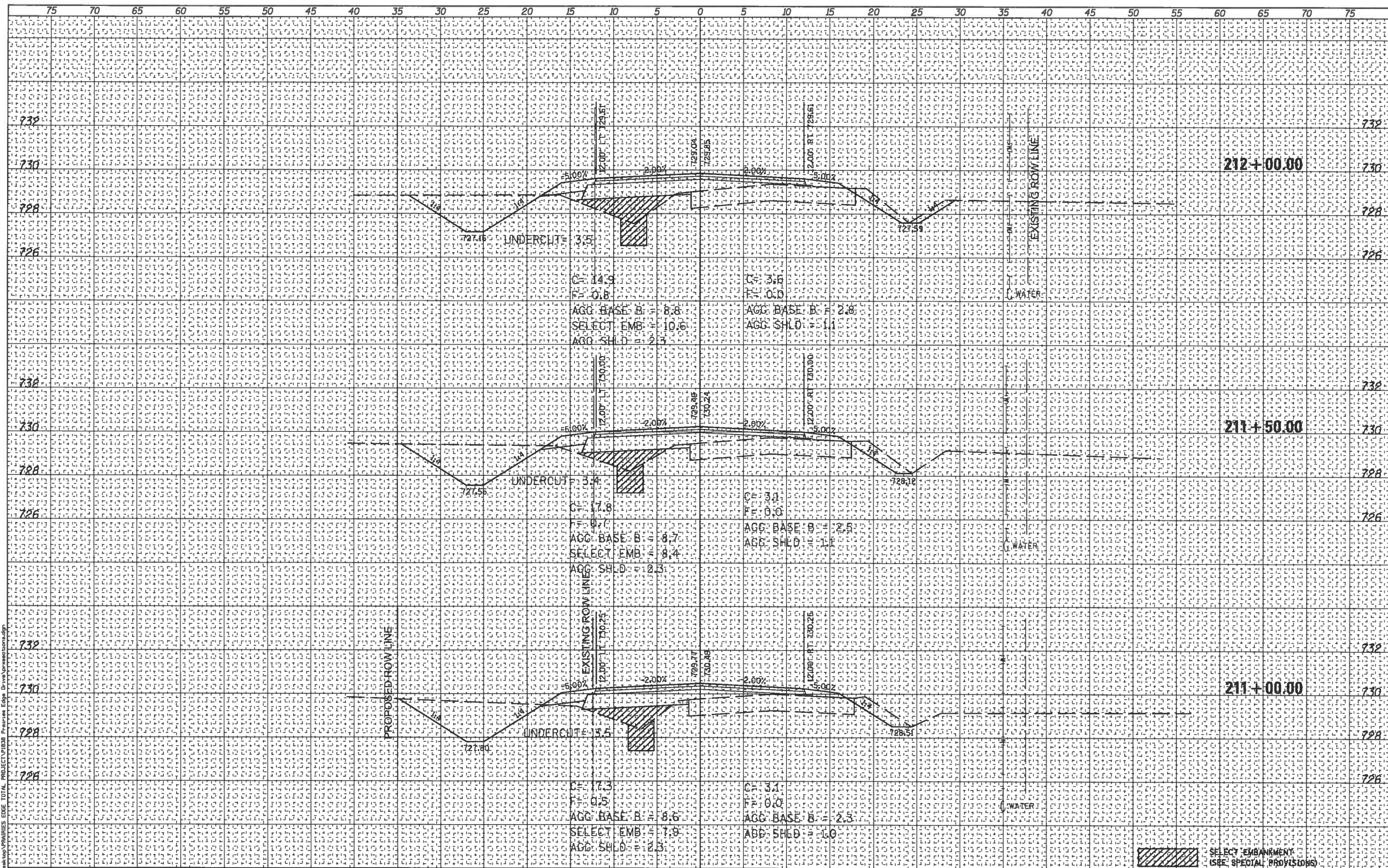


USER NAME = jhm	DESIGNED - JHM	REVISED -	STATION CROSS SECTIONS CH 33 (PRAIRIES EDGE DRIVE) STATE OF ILLINOIS DEPARTMENT OF TRANSPORTATION	1/14/2018	ROUTE	SECTION	COUNTY	TOTAL SHEETS	SHEET NO.
PLOT SCALE = 1/8"=1' / 3/16"	DRAWN - JHM	REVISED -		SCALE: 1"=5' HORZ, 1"=2' VERT	CH 33	13-00121-00-WR	EDGAR	174	118
PLOT DATE = 1/14/2018	CHECKED -	REVISED -		STA. 209+85.04 TO STA. 210+50.00	EDGAR COUNTY, ILLINOIS		CONTRACT NO. 91529		
DATE - 08/2017	REVISED -	REVISED -		SHEET 8 OF 52 SHEETS	FED. AID PROJECT				

C:\Users\jhm\Desktop\Projects\CH 33\Drawings\Station Cross Sections.dwg

DATE	
BY	
FINAL SURVEY	
SURVEY PLOTTED	
NOTE BOOK	
TEMPLATE	
AREAS DESIGNED	
AREAS CHECKED	

DATE	
BY	
ORIGINAL SURVEY	
SURVEY PLOTTED	
NOTE BOOK	
TEMPLATE	
AREAS DESIGNED	
AREAS CHECKED	



75	70	65	60	55	50	45	40	35	30	25	20	15	10	5	0	5	10	15	20	25	30	35	40	45	50	55	60	65	70	75
75	70	65	60	55	50	45	40	35	30	25	20	15	10	5	0	5	10	15	20	25	30	35	40	45	50	55	60	65	70	75

USER NAME = jhmar	DESIGNED - JHM	REVISED -
PLOT SCALE = 1/8" = 10'	DRAWN - JHM	REVISED -
PLOT DATE = 1/14/2018	CHECKED -	REVISED -
	DATE - 08/2017	REVISED -

STATION CROSS SECTIONS CH 33 (PRAIRIES EDGE DRIVE)	
SHEET 9 OF 52 SHEETS	

STATE OF ILLINOIS DEPARTMENT OF TRANSPORTATION	
---	--

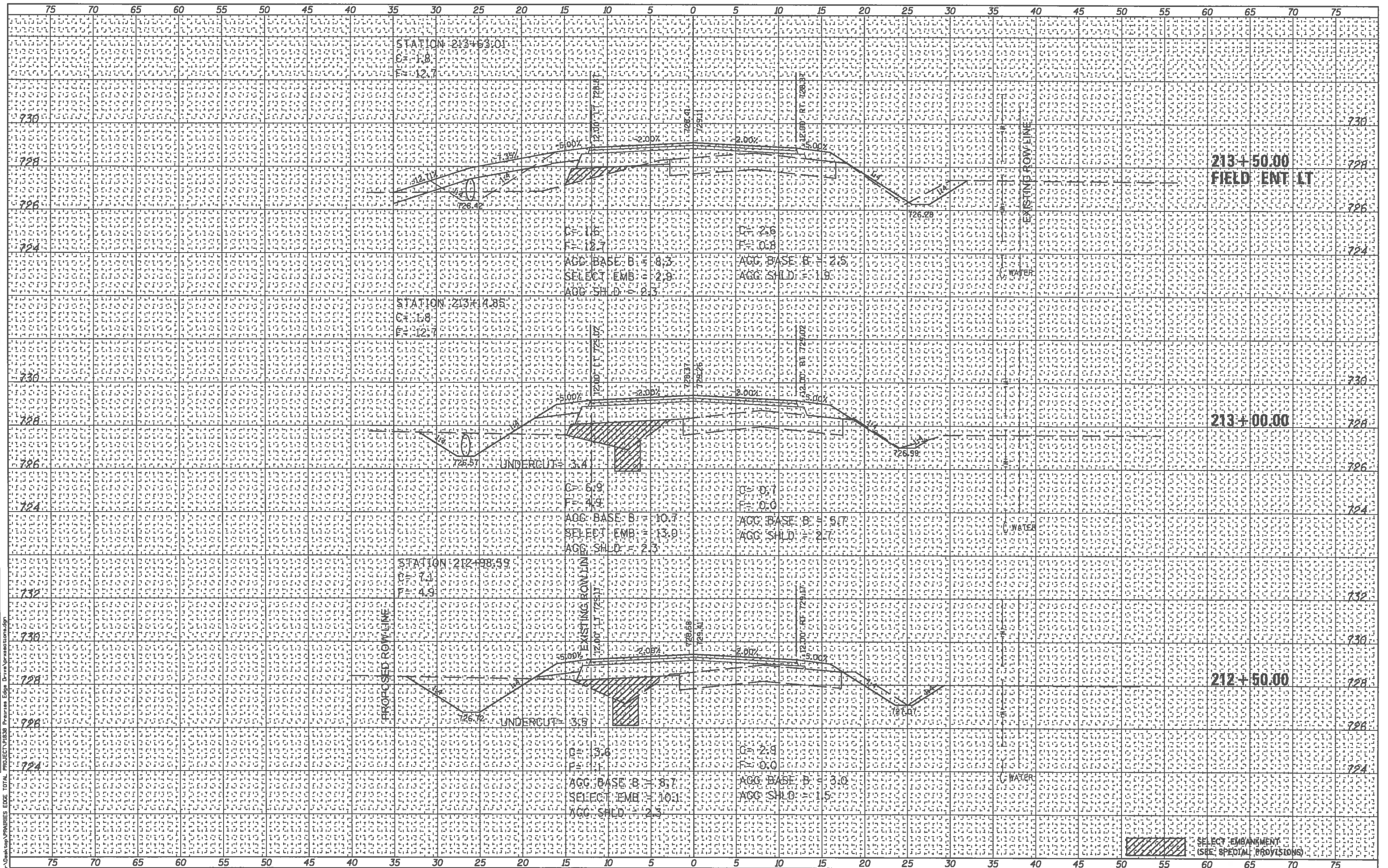
1/14/2018
SCALE: 1"=5' HORZ, 1"=2' VERT
STA. 211+00.00 TO STA. 212+00.00

ROUTE	SECTION	COUNTY	TOTAL SHEETS	SHEET NO.
CH 33	13-00121-00-WR	EDGAR	174	119
EDGAR COUNTY, ILLINOIS			CONTRACT NO. 91529	
			FED. AID PROJECT	

C:\Users\jmar\Desktop\Prairies Edge Drive\StationCrossSections.dwg

DATE	
BY	
FINAL SURVEY	
PLOTTED	
NOTE BOOK	
TEMPLATE	
AREAS CHECKED	
NO.	

DATE	
BY	
ORIGINAL SURVEY	
PLOTTED	
NOTE BOOK	
TEMPLATE	
AREAS CHECKED	
NO.	



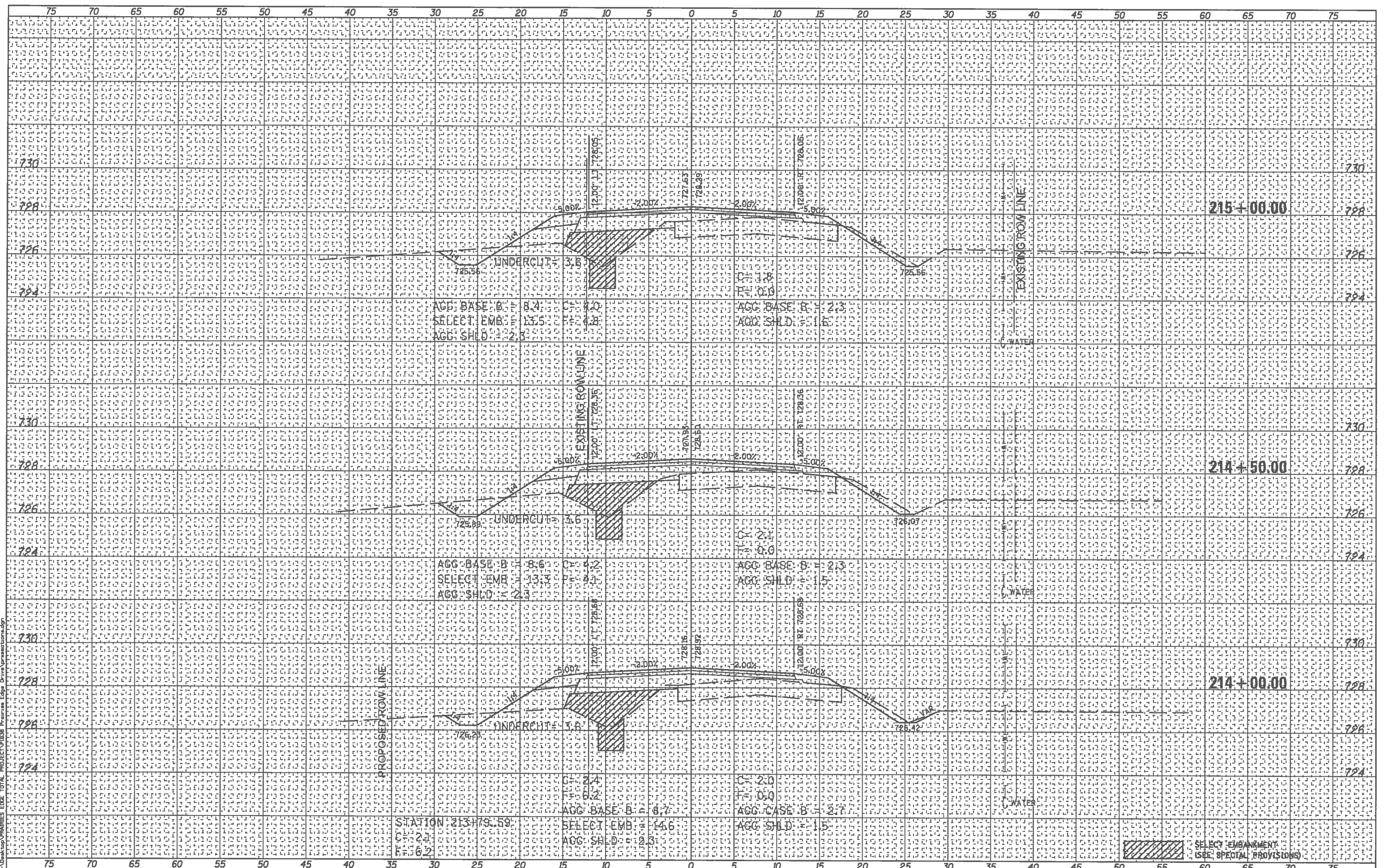
USER NAME = jmor	DESIGNED - JHM	REVISED -	STATION CROSS SECTIONS CH 33 (PRAIRIES EDGE DRIVE) STATE OF ILLINOIS DEPARTMENT OF TRANSPORTATION	1/14/2018	ROUTE	SECTION	COUNTY	TOTAL SHEETS	SHEET NO.
PLOT SCALE = 10.8888' / 1"	DRAWN - JHM	REVISED -		SCALE: 1"=5' HORZ, 1"=2' VERT	CH 33	13-00121-00-WR	EDGAR	174	120
PLOT DATE = 1/14/2018	CHECKED -	REVISED -		STA. 212+50.00 TO STA. 213+50.00	EDGAR COUNTY, ILLINOIS		CONTRACT NO. 91529		
	DATE - 08/2017	REVISED -		SHEET 10 OF 52 SHEETS	FED. AID PROJECT				

C:\Users\jmor\Desktop\Projects\Edge Drive\StationCross.dwg

DATE	
BY	
FINAL SURVEY	
SURVEYED	
PLOTTED	
TEMPLATE	
NOTE BOOK	
AREAS CHECKED	
NO.	

DATE	
BY	
ORIGINAL SURVEY	
SURVEYED	
PLOTTED	
TEMPLATE	
NOTE BOOK	
AREAS CHECKED	
NO.	

C:\Users\j_hmc\Desktop\PRAIRES EDGE TOTAL PROJECT\PIE30 Prairie Edge Drive\prairesedge.dgn



USER NAME = j_hmc	DESIGNED - JHM	REVISED -
PLLOT SCALE = 18.8888' / in.	DRAWN - JHM	REVISED -
PLLOT DATE = 1/14/2018	CHECKED -	REVISED -
	DATE - 08/2017	REVISED -

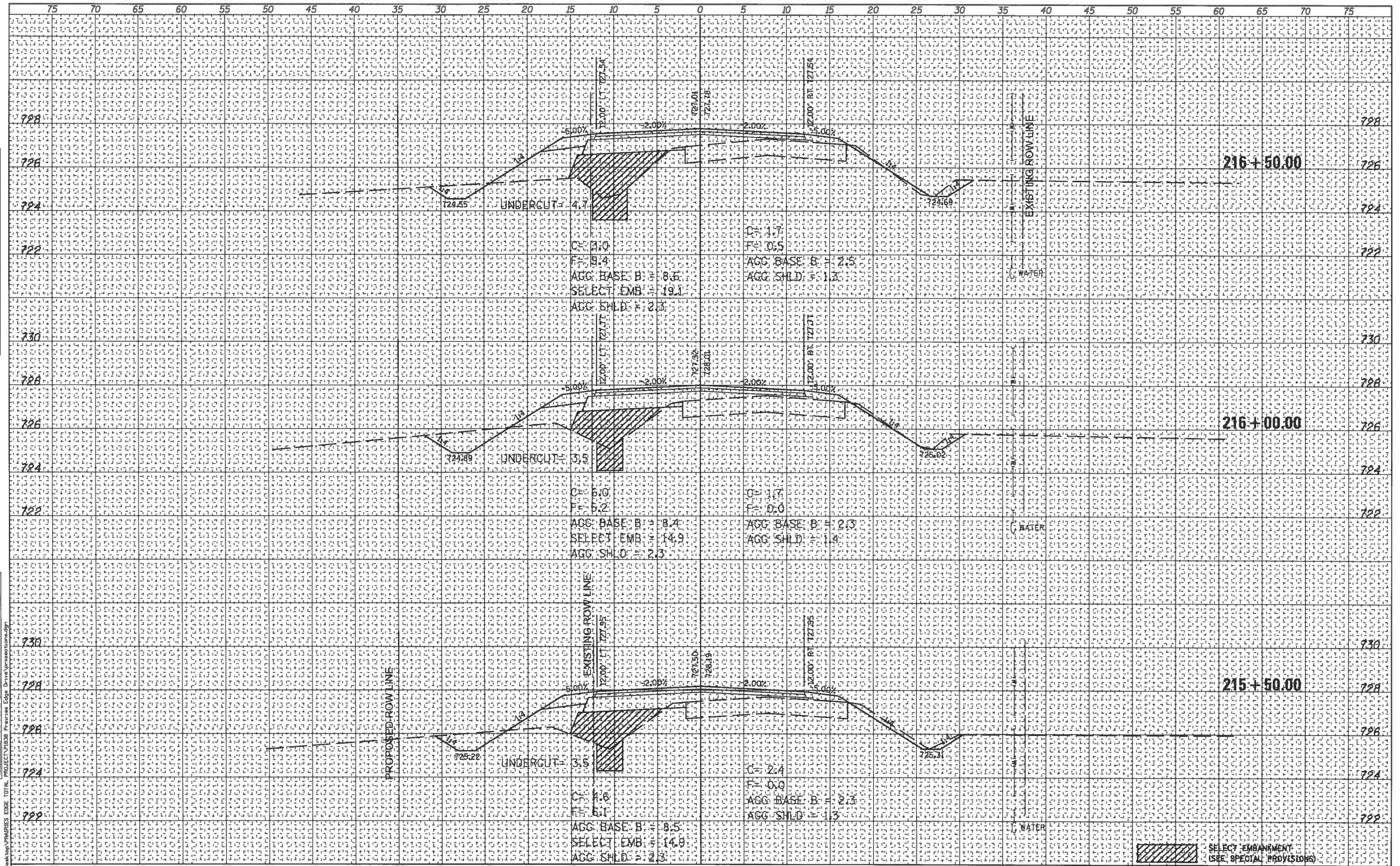
STATION CROSS SECTIONS
CH 33 (PRAIRIES EDGE DRIVE)
SHEET 11 OF 52 SHEETS

STATE OF ILLINOIS
DEPARTMENT OF TRANSPORTATION
1/14/2018
SCALE: 1"=5' HORIZ, 1"=2' VERT
STA. 214+00.00 TO STA. 215+00.00

ROUTE	SECTION	COUNTY	TOTAL SHEETS	SHEET NO.
CH 33	13-00121-00-WR	EDGAR	174	121
EDGAR COUNTY, ILLINOIS			CONTRACT NO. 91529	
			FED. AID PROJECT	

DATE _____ BY _____
 SURVEYED _____
 CHECKED _____
 FINAL SURVEY _____
 NOTE BOOK _____
 NO. _____

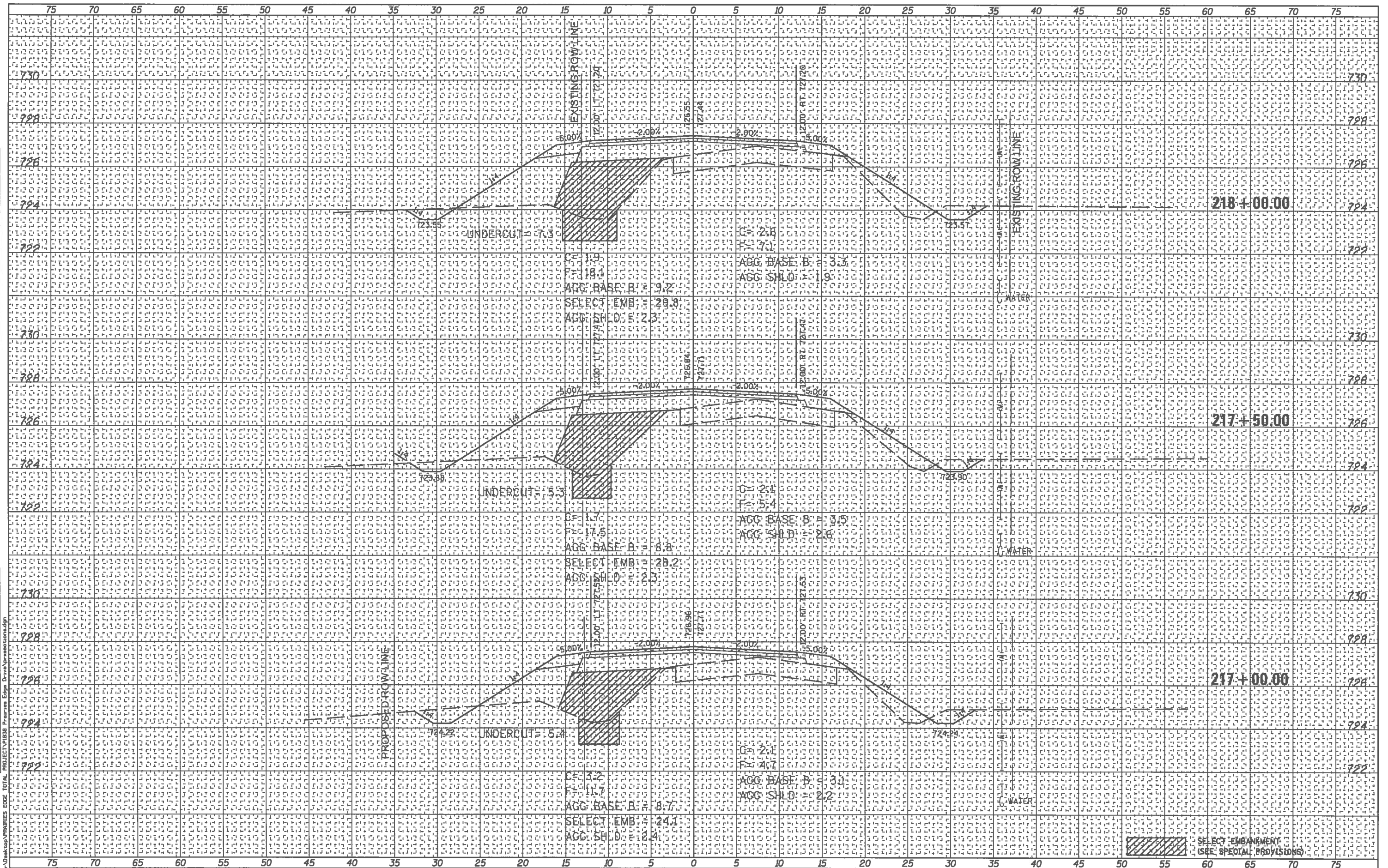
DATE _____ BY _____
 SURVEYED _____
 CHECKED _____
 ORIGINAL SURVEY _____
 NOTE BOOK _____
 NO. _____



USER NAME = jhm DESIGNED - JHM DRAWN - JHM CHECKED - DATE - 08/2017		REVISED - REVISED - REVISED - REVISED -		STATION CROSS SECTIONS CH 33 (PRAIRIES EDGE DRIVE)		STATE OF ILLINOIS DEPARTMENT OF TRANSPORTATION		1/14/2018 SCALE: 1"=5' HORZ, 1"=2' VERT STA. 215+50.00 TO STA. 216+50.00		ROUTE SECTION COUNTY TOTAL SHEETS SHEET NO. CH 33 13-00121-00-WR EDGAR 174 122		CONTRACT NO. 91529 FED. AID PROJECT	
PROJECT: P1838 Prairies Edge Drive (prairie)				SHEET 12 OF 52 SHEETS									

DATE: _____
 BY: _____
 CHECKED: _____
 DESIGNED: _____
 DRAWN: _____
 PLOT SCALE: 1/4" = 1'-0"
 PLOT DATE: 1/14/2018

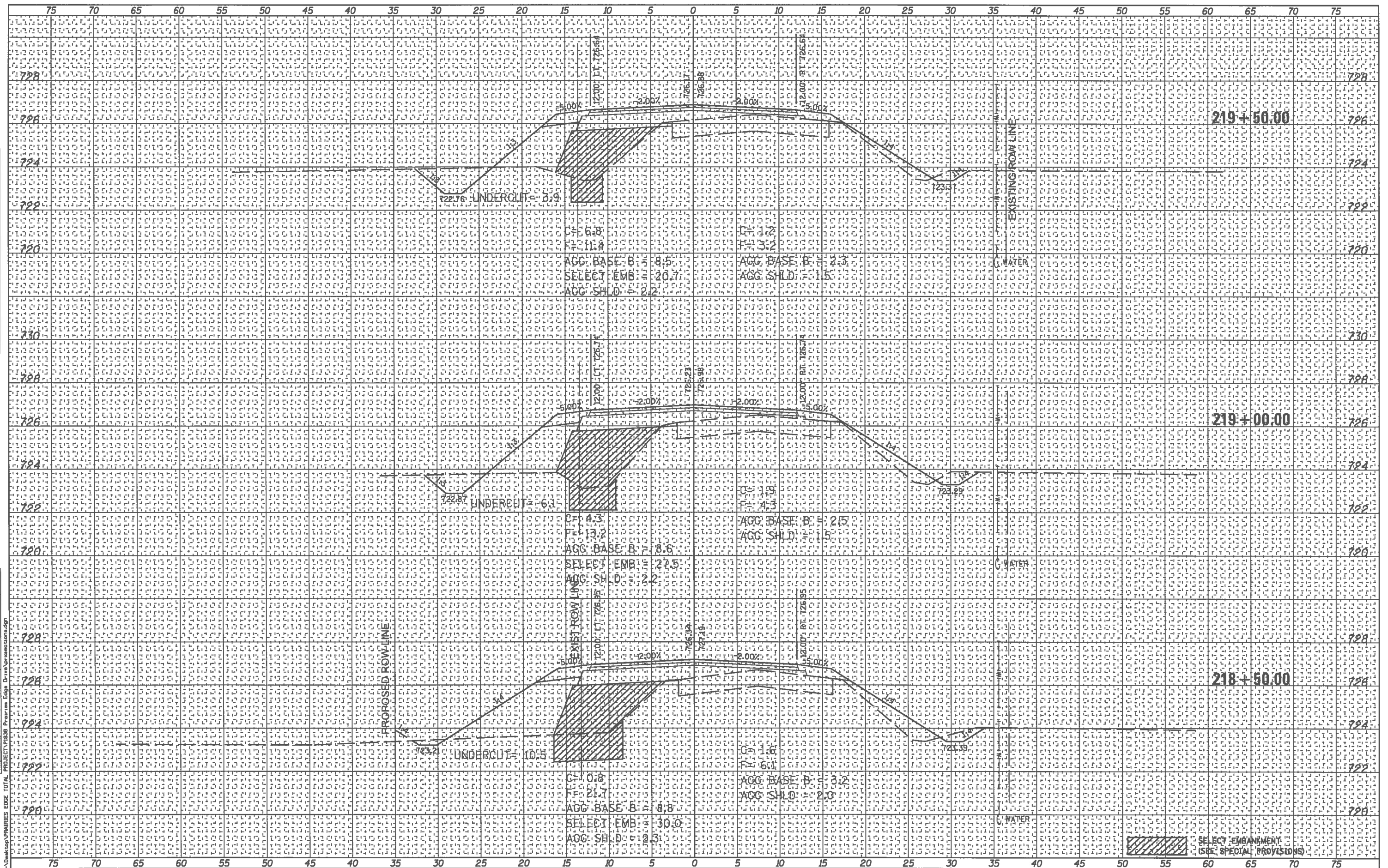
DATE: _____
 BY: _____
 CHECKED: _____
 DESIGNED: _____
 DRAWN: _____
 PLOT SCALE: 1/4" = 1'-0"
 PLOT DATE: 1/14/2018



USER NAME = jhm	DESIGNED - JHM	REVISOR -	STATION CROSS SECTIONS		1/14/2018	ROUTE	SECTION	COUNTY	TOTAL SHEETS	SHEET NO.
PLOT SCALE = 1/4" = 1'-0"	DRAWN - JHM	REVISOR -	CH 33 (PRAIRIES EDGE DRIVE)		SCALE: 1"=5' HORZ, 1"=2' VERT	CH 33	13-00121-00-WR	EDGAR	174	123
PLOT DATE = 1/14/2018	CHECKED -	REVISOR -	SHEET 13 OF 52 SHEETS		STA. 217+00.00 TO STA. 218+00.00	EDGAR COUNTY, ILLINOIS		CONTRACT NO. 91529		FED. AID PROJECT
	DATE - 08/2017	REVISOR -								

DATE	
BY	
FINAL SURVEY	
SURVEY PLOTTED	
NOTE BOOK	
TEMPLATE AREAS CHECKED	
AREAS CHECKED	

DATE	
BY	
ORIGINAL SURVEY	
SURVEY PLOTTED	
NOTE BOOK	
TEMPLATE AREAS CHECKED	
AREAS CHECKED	

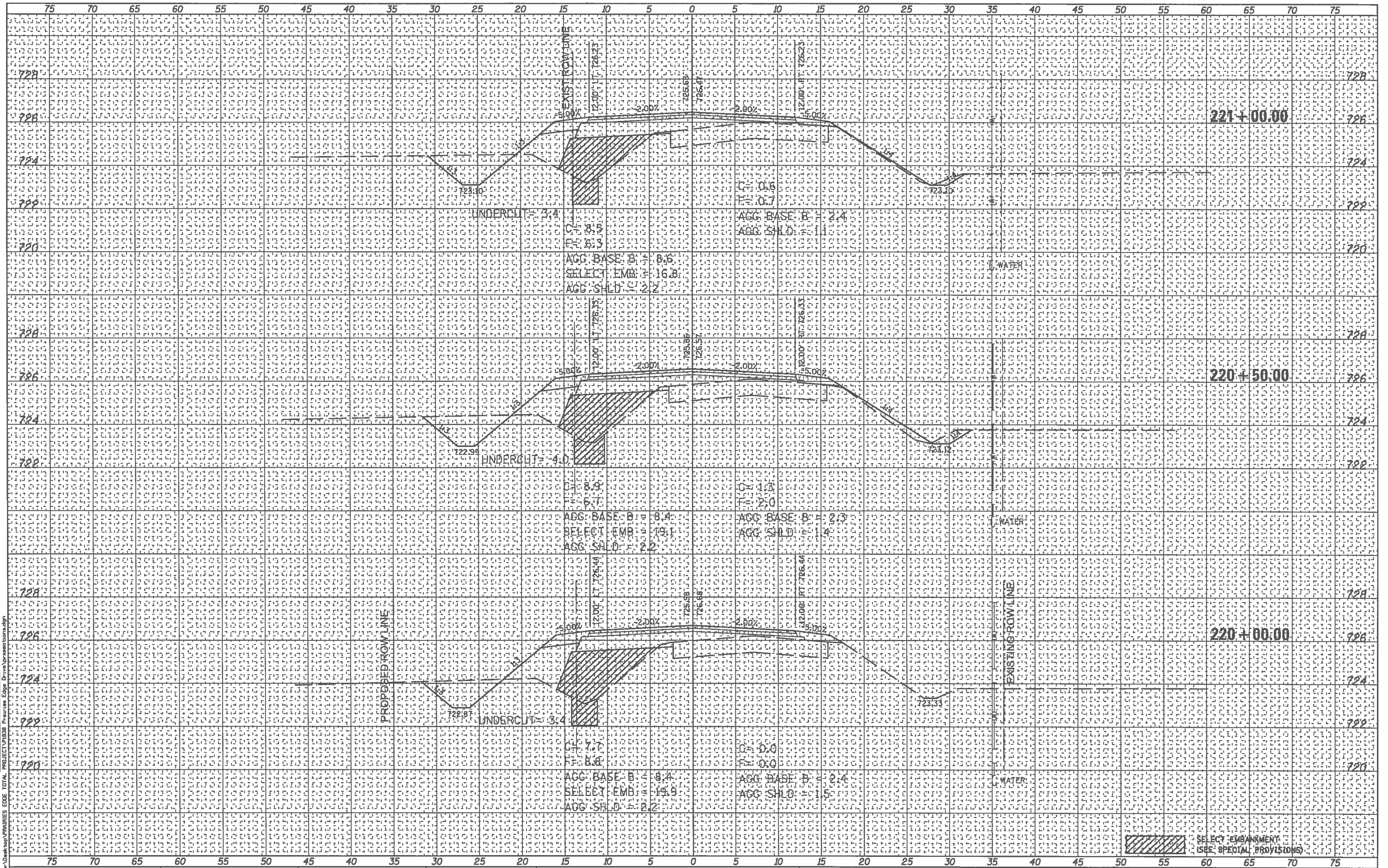


USER NAME = jhmo	DESIGNED - JHM	REVISED -	STATION CROSS SECTIONS CH 33 (PRAIRIES EDGE DRIVE)	STATE OF ILLINOIS DEPARTMENT OF TRANSPORTATION	1/14/2018	ROUTE	SECTION	COUNTY	TOTAL SHEETS	SHEET NO.
PLOT SCALE = 1/8" = 1' / 32"	DRAWN - JHM	REVISED -			CH 33	13-00121-00-WR	EDGAR	174	124	
PLOT DATE = 1/14/2018	CHECKED -	REVISED -			EDGAR COUNTY, ILLINOIS	CONTRACT NO. 91529				
DATE - 08/2017	REVISED -				FED. AID PROJECT					

C:\Users\jmoor\Desktop\PRAIRIES EDGE DRIVE\PRAIRIES EDGE Drive\prairies.dwg

FINAL SURVEY	DATE
STANDARD PLOTTED	
NOTE BOOK	
TEMPLATE	
AREAS CHECKED	
NO.	

ORIGINAL SURVEY	DATE
STANDARD PLOTTED	
NOTE BOOK	
TEMPLATE	
AREAS CHECKED	
NO.	

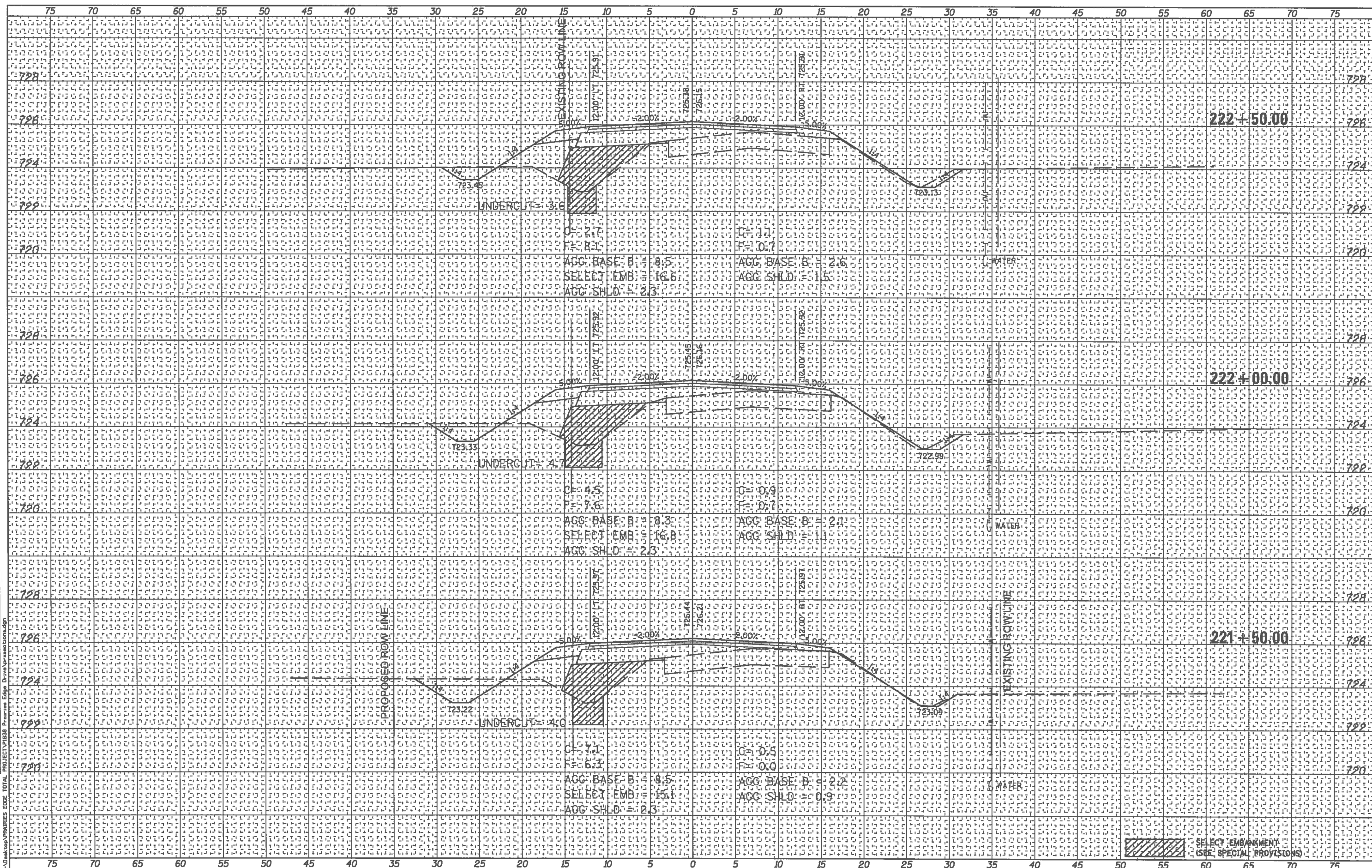


USER NAME = jhm PLOT SCALE = 1/8" = 10' / 1" = 100' PLOT DATE = 1/14/2018	DESIGNED - JHM DRAWN - JHM CHECKED - DATE - 08/2017	REVISED - REVISED - REVISED - REVISED -	STATION CROSS SECTIONS CH 33 (PRAIRIES EDGE DRIVE) SHEET 15 OF 52 SHEETS	STATE OF ILLINOIS DEPARTMENT OF TRANSPORTATION	1/14/2018 SCALE: 1"=5' HORZ, 1"=2' VERT STA. 220+00.00 TO STA. 221+00.00	ROUTE CH 33 SECTION 13-00121-00-WR COUNTY EDGAR TOTAL SHEETS 174 SHEET NO. 125 CONTRACT NO. 91529 EDGAR COUNTY, ILLINOIS FED. AID PROJECT
---	--	--	--	---	--	--

SELECT EMBANKMENT (SEE SPECIAL PROVISIONS)

DATE	
BY	
FINISHED SURVEY	
PLOTTED TEMPLATE	
NOTE BOOK	
AREAS CHECKED	
NO.	

DATE	
BY	
ORIGINAL SURVEY	
PLOTTED TEMPLATE	
NOTE BOOK	
AREAS CHECKED	
NO.	



C:\Users\jmor\Desktop\Projects\Edge Drive\Stationing.dgn
 PROJECT: V1838 Prairies Edge Drive Stationing.dgn

USER NAME	= jmor
DESIGNED	- JHM
DRAWN	- JHM
CHECKED	-
DATE	- 08/2017

DESIGNED	-	REVISED	-
REVISION	-	REVISION	-
REVISION	-	REVISION	-
REVISION	-	REVISION	-

STATION CROSS SECTIONS
CH 33 (PRAIRIES EDGE DRIVE)
 SHEET 16 OF 52 SHEETS

STATE OF ILLINOIS
DEPARTMENT OF TRANSPORTATION

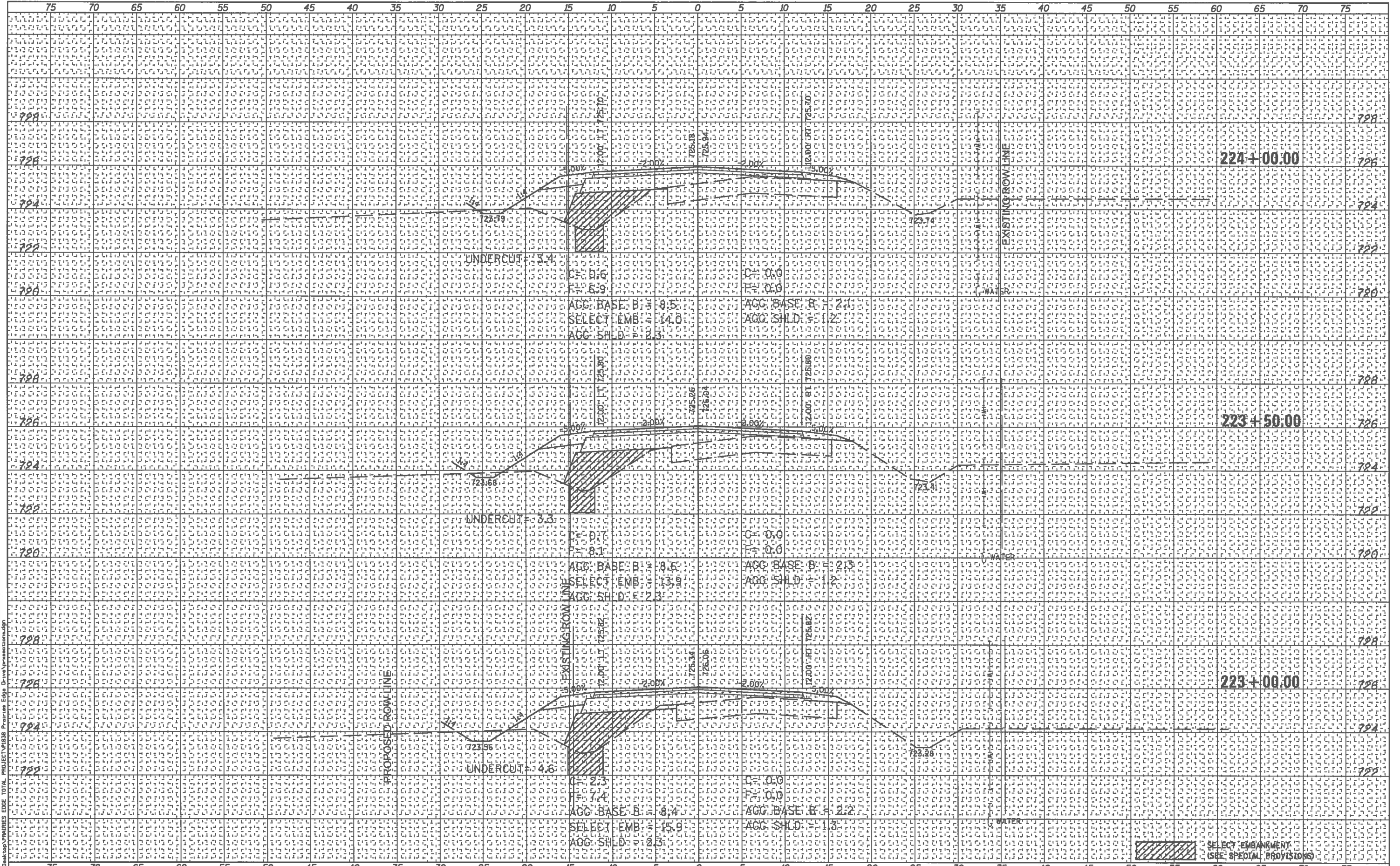
1/14/2018
 SCALE: 1"=5' HORZ, 1"=2' VERT
 STA. 221+50.00 TO STA. 222+50.00

ROUTE	SECTION	COUNTY	TOTAL SHEETS	SHEET NO.
CH 33	13-00121-00-WR	EDGAR	174	126
EDGAR COUNTY, ILLINOIS				CONTRACT NO. 91529
				FED. AID PROJECT

SELECT EMBANKMENT
 (SEE SPECIAL PROVISIONS)

DATE
BY
FINAL SURVEY
SURVEYED
PLOTTED
TEMPLATE
NOTE BOOK
AREAS CHECKED

DATE
BY
ORIGINAL SURVEY
SURVEYED
PLOTTED
TEMPLATE
NOTE BOOK
AREAS CHECKED



USER NAME = jhmar	DESIGNED - JHM	REVISED -
PLOT SCALE = 1/8"=1'-0"	DRAWN - JHM	REVISED -
PLOT DATE = 1/14/2018	CHECKED -	REVISED -
	DATE - 08/2017	REVISED -

STATION CROSS SECTIONS
CH 33 (PRAIRIES EDGE DRIVE)

STATE OF ILLINOIS
DEPARTMENT OF TRANSPORTATION

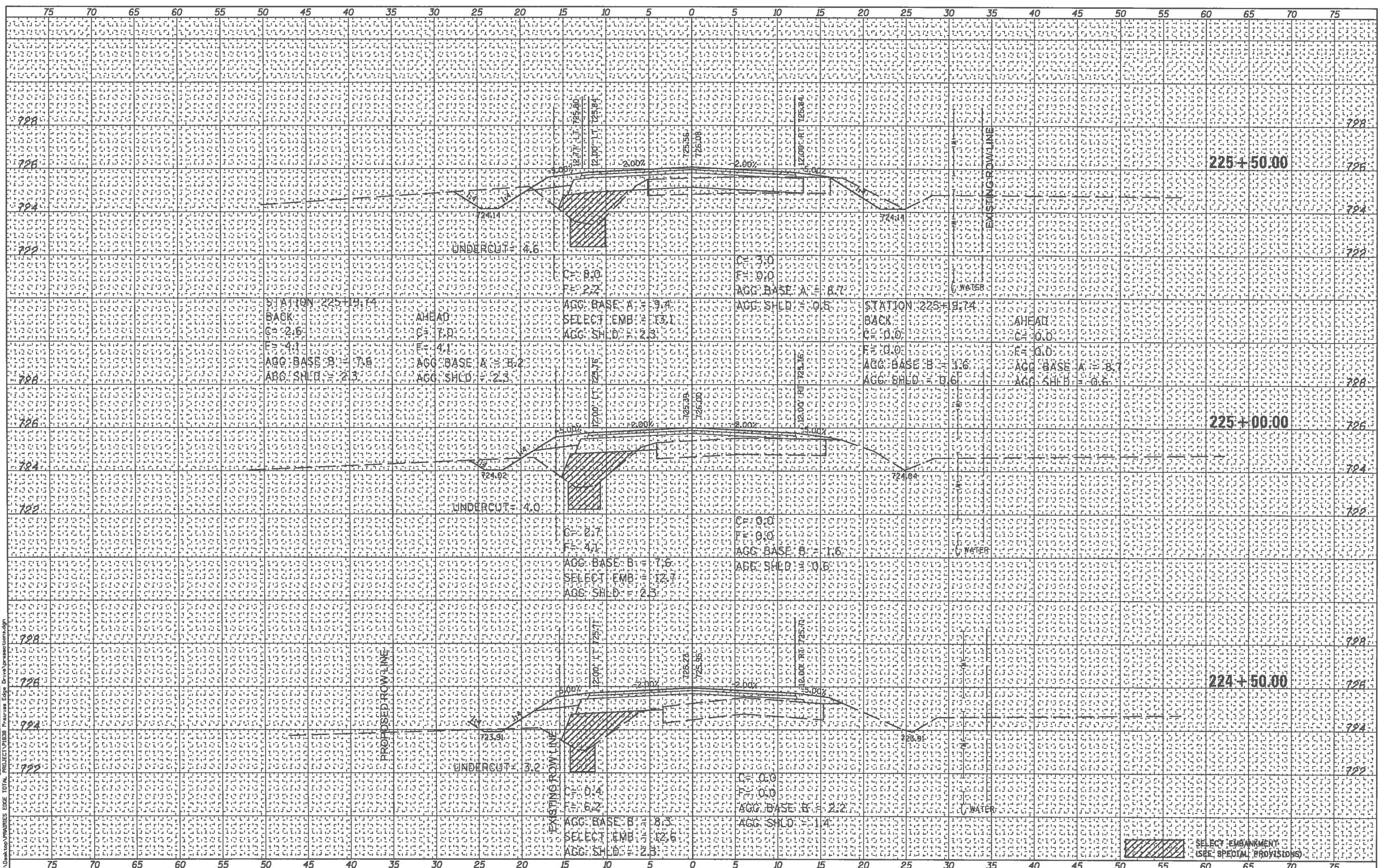
SHEET 17 OF 52 SHEETS

1/14/2018	ROUTE	SECTION	COUNTY	TOTAL SHEETS	SHEET NO.
SCALE: 1"=5' HORZ, 1"=2' VERT	CH 33	13-00121-00-WR	EDGAR	174	127
STA. 223+00.00 TO STA. 224+00.00	EDGAR COUNTY, ILLINOIS	CONTRACT NO. 91529		FED. AID PROJECT	

C:\Users\jmar\Desktop\PRAIRIES_EDGE_DRIVE\StationCrossSections.dwg

DATE	
BY	
FINISHED SURVEY PLOTTED TEMPLATE AREAS CHECKED	
ORIGINAL SURVEY PLOTTED TEMPLATE AREAS CHECKED	

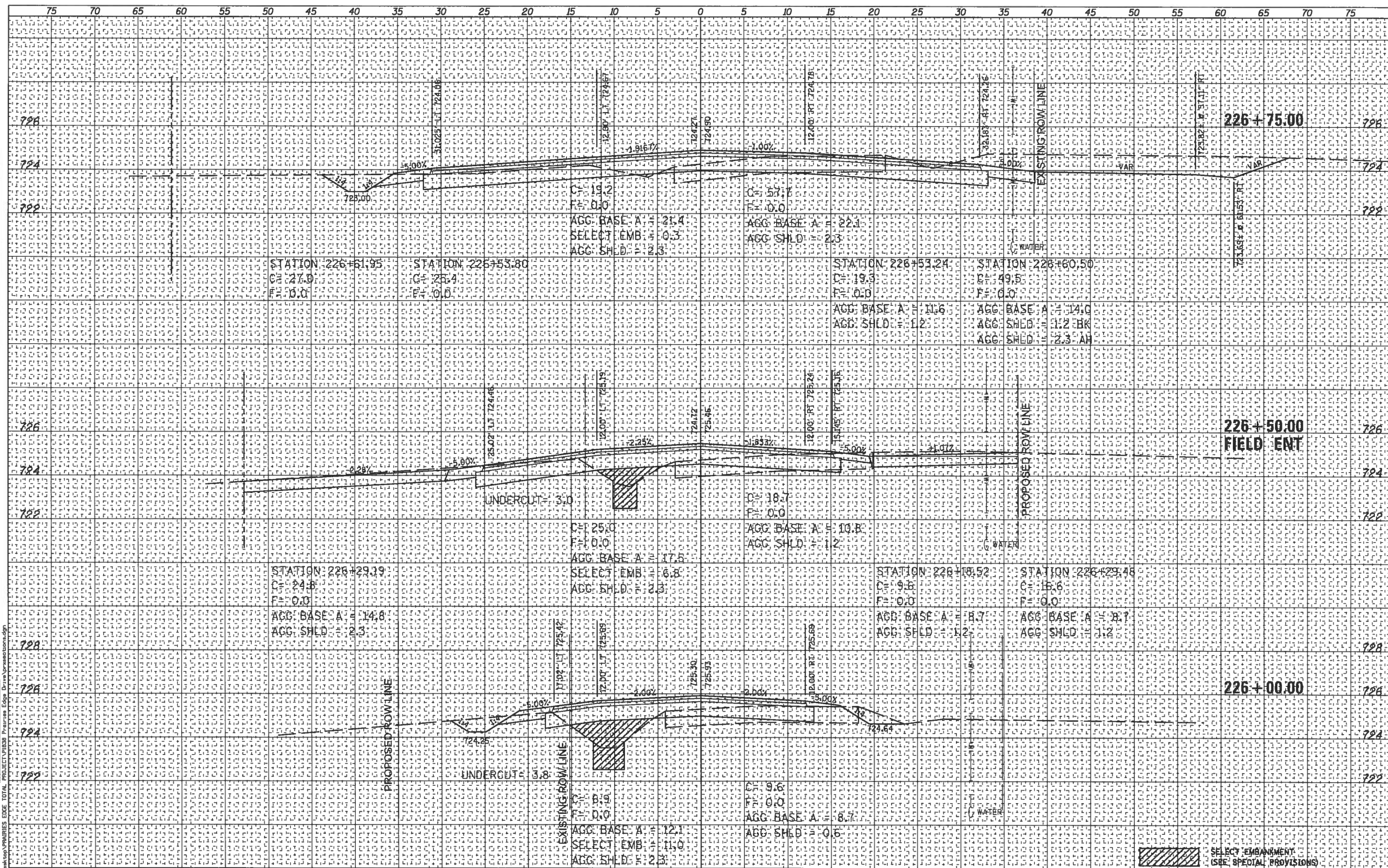
DATE	
BY	
FINISHED SURVEY PLOTTED TEMPLATE AREAS CHECKED	
ORIGINAL SURVEY PLOTTED TEMPLATE AREAS CHECKED	



USER NAME = jhm	DESIGNED - JHM	REVISED -	STATION CROSS SECTIONS CH 33 (PRAIRIES EDGE DRIVE)	1/14/2018	ROUTE	SECTION	COUNTY	TOTAL SHEETS	SHEET NO.
PLOT SCALE = 1/8" = 1'	DRAWN - JHM	REVISED -	STATE OF ILLINOIS DEPARTMENT OF TRANSPORTATION	SCALE: 1"=5' HORIZ, 1"=2' VERT STA. 224+50.00 TO STA. 225+50.00	CH 33	13-00121-00-WR	EDGAR	174	128
PLOT DATE = 1/14/2018	CHECKED -	REVISED -	SHEET 18 OF 52 SHEETS	EDGAR COUNTY, ILLINOIS	CONTRACT NO. 91529		FED. AID PROJECT		

DATE _____ BY _____
 FINISHED SURVEY PLOTTED TEMPLATE AREAS CHECKED
 ORIGINAL SURVEY PLOTTED TEMPLATE AREAS CHECKED

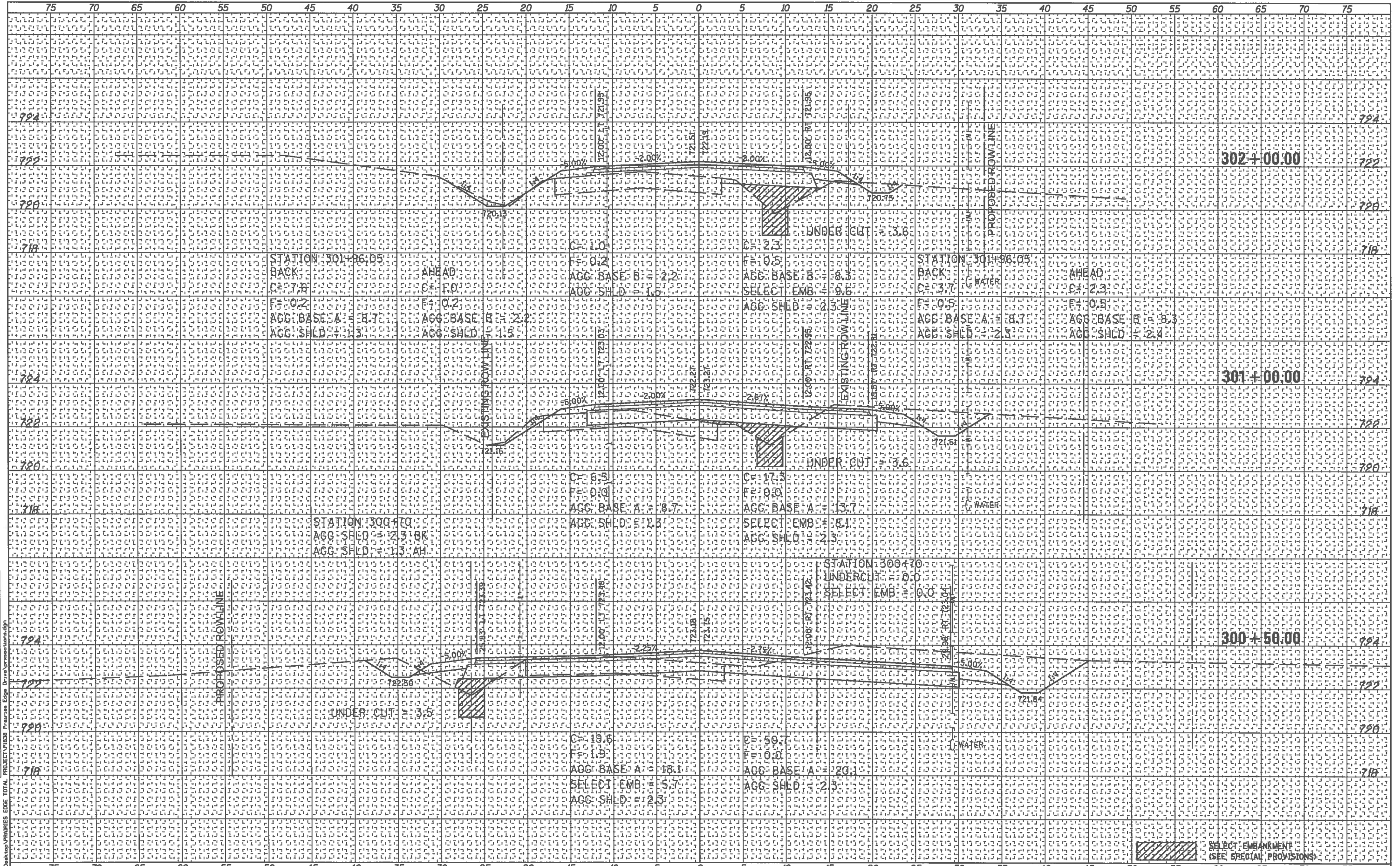
DATE _____ BY _____
 FINISHED SURVEY PLOTTED TEMPLATE AREAS CHECKED
 ORIGINAL SURVEY PLOTTED TEMPLATE AREAS CHECKED



USER NAME = jmor		DESIGNED - JHM	REVISED -	STATION CROSS SECTIONS CH 33 (PRAIRIES EDGE DRIVE)		STATE OF ILLINOIS DEPARTMENT OF TRANSPORTATION		1/14/2018		ROUTE	SECTION	COUNTY	TOTAL SHEETS	SHEET NO.
PLOT SCALE = 1/8"=1'-0"		DRAWN - JHM	REVISED -	SHEET 19 OF 52 SHEETS				SCALE: 1"=5' HORZ, 1"=2' VERT STA. 226+00.00 TO STA. 226+75.00		CH 33	13-00121-00-WR	EDGAR	174	129
PLOT DATE = 1/14/2018		CHECKED -	REVISED -							EDGAR COUNTY, ILLINOIS			CONTRACT NO. 91529	
		DATE - 08/2017	REVISED -							FED. AID PROJECT				

DATE	
BY	
FINAL SURVEY	
SWITCHED PLOTTED	
NOTE BOOK	
AREAS CHECKED	
NO.	

DATE	
BY	
ORIGINAL SURVEY	
SWITCHED PLOTTED	
NOTE BOOK	
AREAS CHECKED	
NO.	

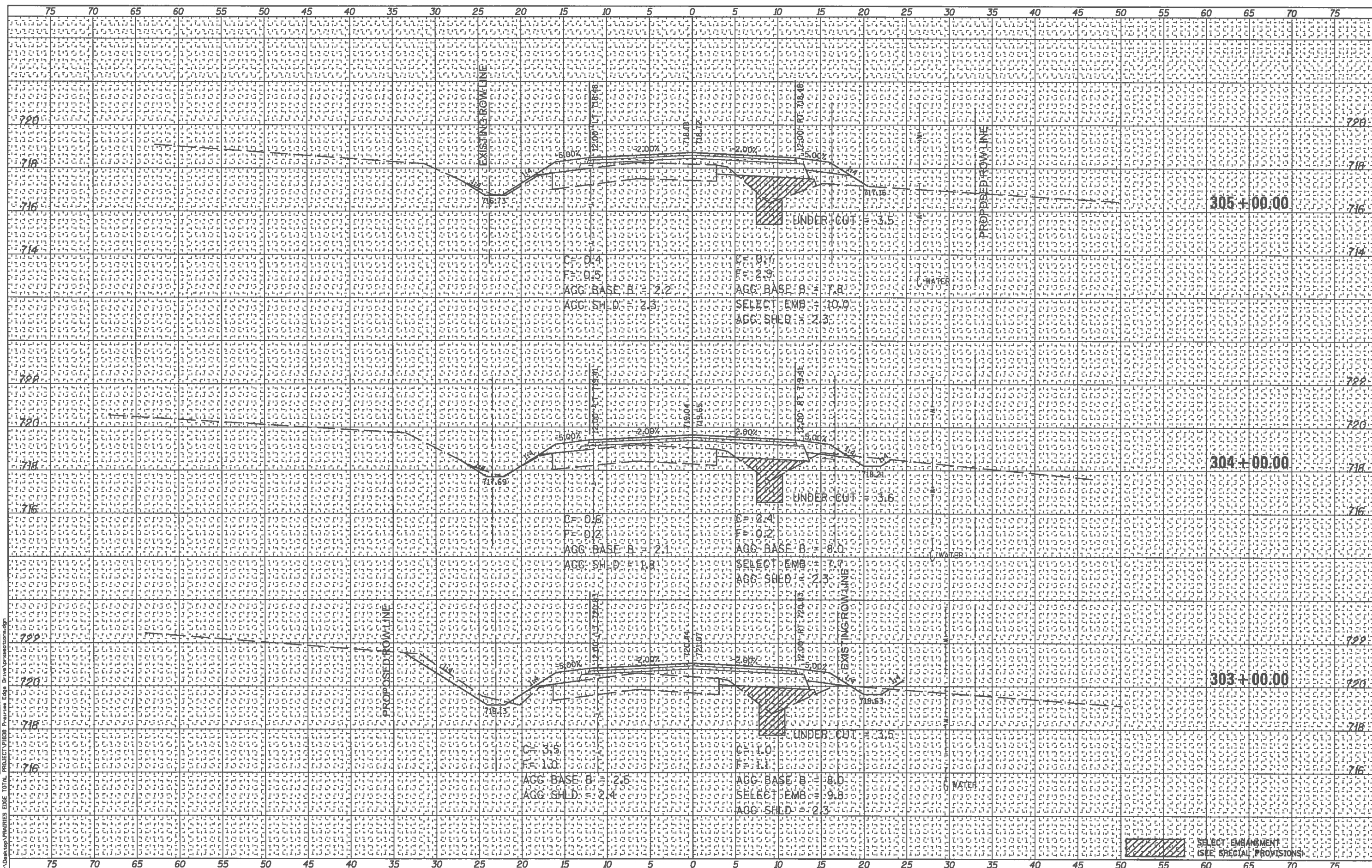


USER NAME = jhm PLOT SCALE = 1/8" = 1' VERT PLOT DATE = 1/14/2018		DESIGNED - JHM DRAWN - JHM CHECKED - DATE - 08/2017		REVISED - REVISED - REVISED - REVISED -		STATION CROSS SECTIONS CH 33 (PRAIRIES EDGE DRIVE)		STATE OF ILLINOIS DEPARTMENT OF TRANSPORTATION		1/14/2018 SCALE: 1"=5' HORZ, 1"=2' VERT STA. 300+50.00 TO STA. 302+00.00		ROUTE CH 33		SECTION 13-00121-00-WR		COUNTY EDGAR		TOTAL SHEETS 174		SHEET NO. 130		CONTRACT NO. 91529		FED. AID PROJECT	
---	--	--	--	--	--	---	--	---	--	--	--	----------------	--	---------------------------	--	-----------------	--	---------------------	--	------------------	--	--------------------	--	------------------	--

C:\Users\jhmor\Desktop\VPRAIRIES EDGE TOTAL PROJECT\130311\130311.dwg
 PROJECT: 130311 - Prairies Edge Drive
 DATE: 1/14/2018

DATE	
BY	
FINISHED SURVEY	
PLOTTED	
TEMPLATE	
NOTE BOOK	
AREAS CHECKED	
NO.	

DATE	
BY	
ORIGINAL SURVEY	
PLOTTED	
TEMPLATE	
NOTE BOOK	
AREAS CHECKED	
NO.	

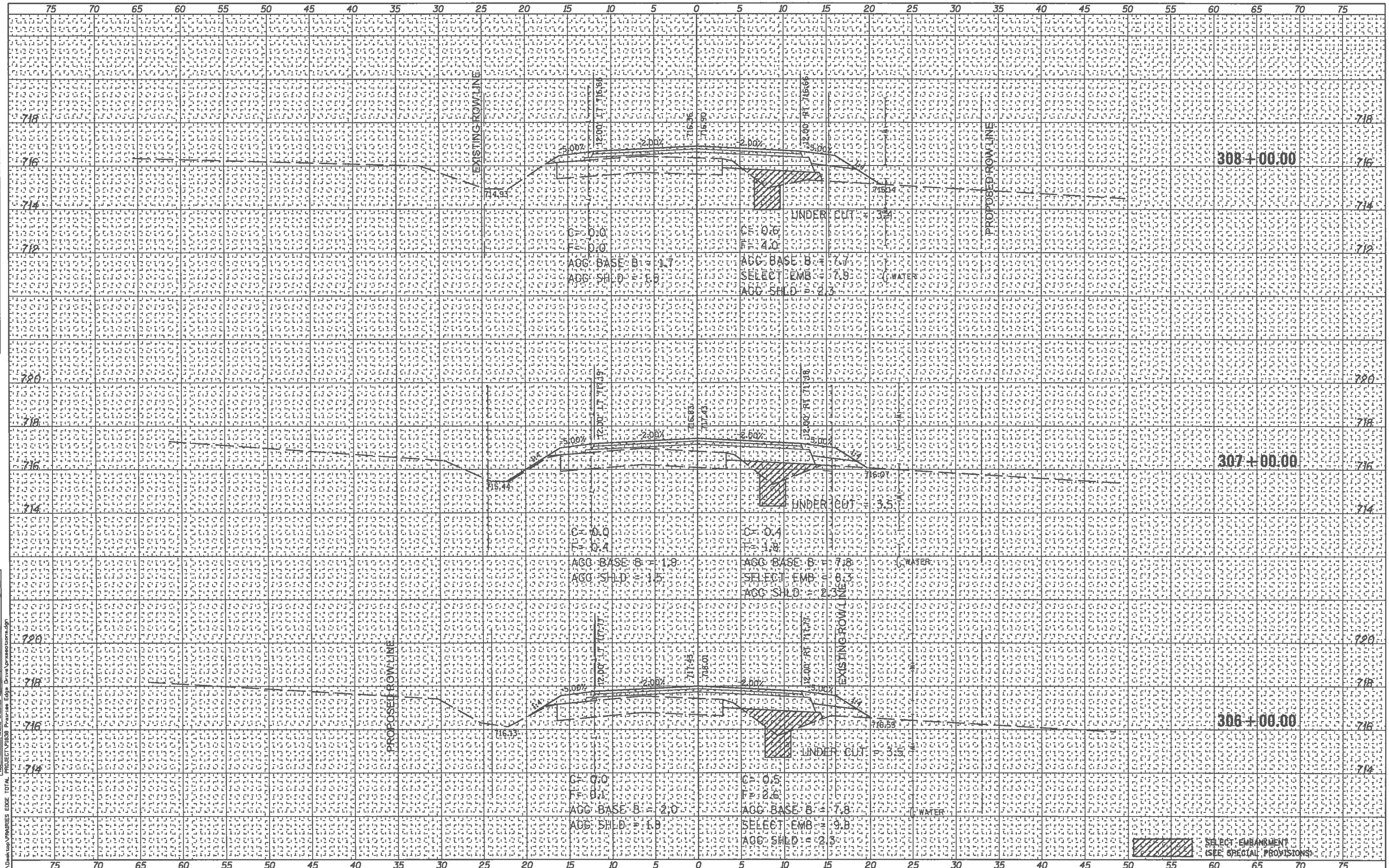


USER NAME = jmor	DESIGNED - JHM	REVISED -	STATION CROSS SECTIONS CH 33 (PRAIRIES EDGE DRIVE)		1/14/2018	ROUTE	SECTION	COUNTY	TOTAL SHEETS	SHEET NO.
PLOT SCALE = 1/8"=1'-0"	DRAWN - JHM	REVISED -	STATE OF ILLINOIS DEPARTMENT OF TRANSPORTATION		SCALE: 1"=5' HORZ, 1"=2' VERT	CH 33	13-00121-00-WR	EDGAR	174	131
PLOT DATE = 1/14/2018	CHECKED -	REVISED -	SHEET 21 OF 52 SHEETS		STA. 303+00.00 TO STA. 305+00.00	EDGAR COUNTY, ILLINOIS		CONTRACT NO. 91529		FED. AID PROJECT
	DATE - 08/2017	REVISED -								

SELECT EMBANKMENT
(SEE SPECIAL PROVISIONS)

FINAL SURVEY	BY	DATE
SURVEYED		
PLOTTED		
TEMPLATE		
NOTE BOOK		
AREAS CHECKED		
NO.		

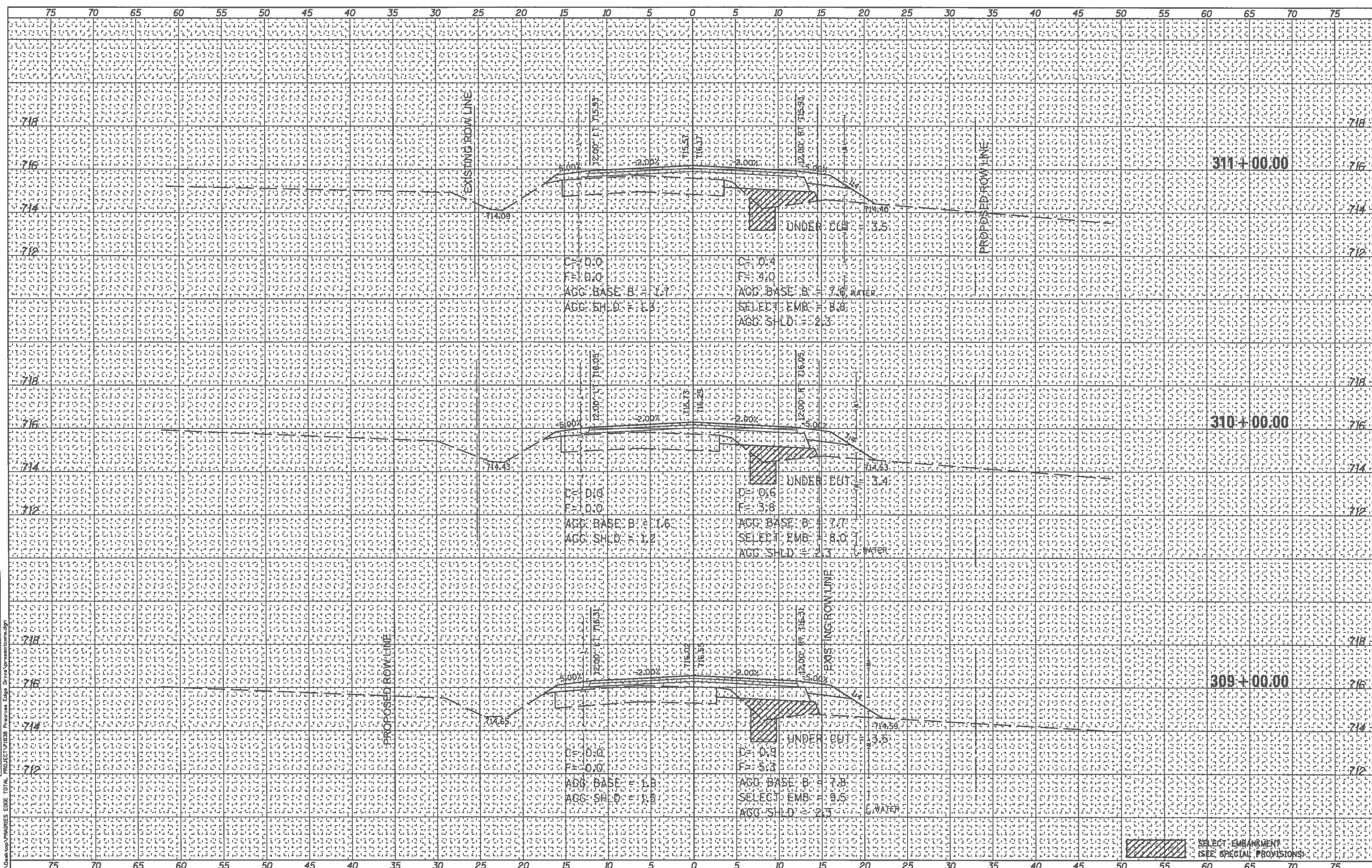
ORIGINAL SURVEY	BY	DATE
SURVEYED		
PLOTTED		
TEMPLATE		
NOTE BOOK		
AREAS CHECKED		
NO.		

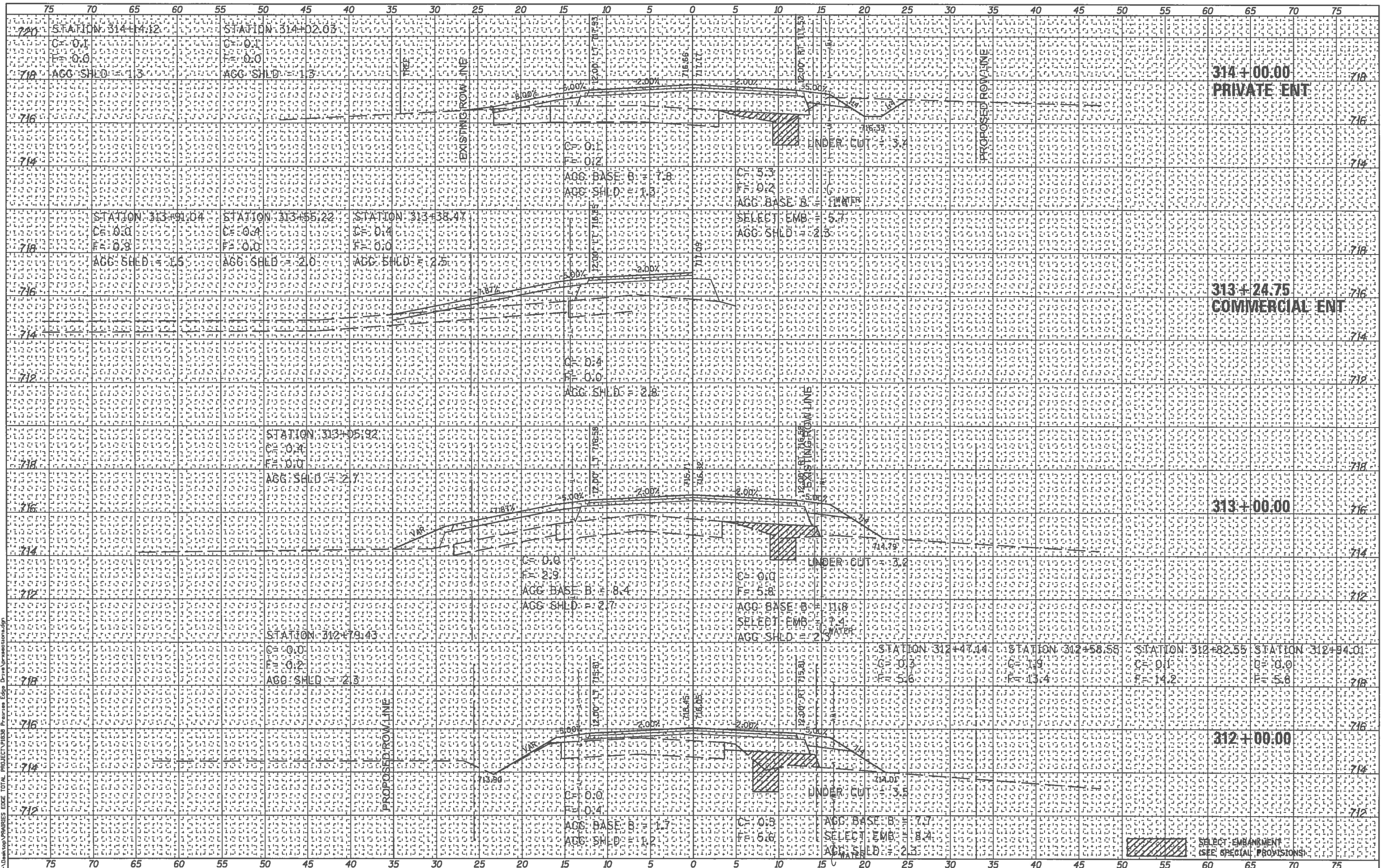


USER NAME = jhmor DESIGNED - JHM DRAWN - JHM CHECKED - DATE - 08/2017		REVISED - REVISED - REVISED - REVISED -		STATION CROSS SECTIONS CH 33 (PRAIRIES EDGE DRIVE)		STATE OF ILLINOIS DEPARTMENT OF TRANSPORTATION		1/14/2018 SCALE: 1"=5' HORZ, 1"=2' VERT STA. 306+00.00 TO STA. 308+00.00		ROUTE CH 33		SECTION 13-00121-00-WR		COUNTY EDGAR		TOTAL SHEETS 174		SHEET NO. 132		CONTRACT NO. 91529		EDGAR COUNTY, ILLINOIS		FED. AID PROJECT	
---	--	--	--	---	--	---	--	--	--	----------------	--	---------------------------	--	-----------------	--	---------------------	--	------------------	--	--------------------	--	------------------------	--	------------------	--

FINAL SURVEY	DATE
SURVEYED	BY
PLOTTED	
TEMPLATE	
AREAS CHECKED	
NOTE BOOK	
NO.	

ORIGINAL SURVEY	DATE
SURVEYED	BY
PLOTTED	
TEMPLATE	
AREAS CHECKED	
NOTE BOOK	
NO.	





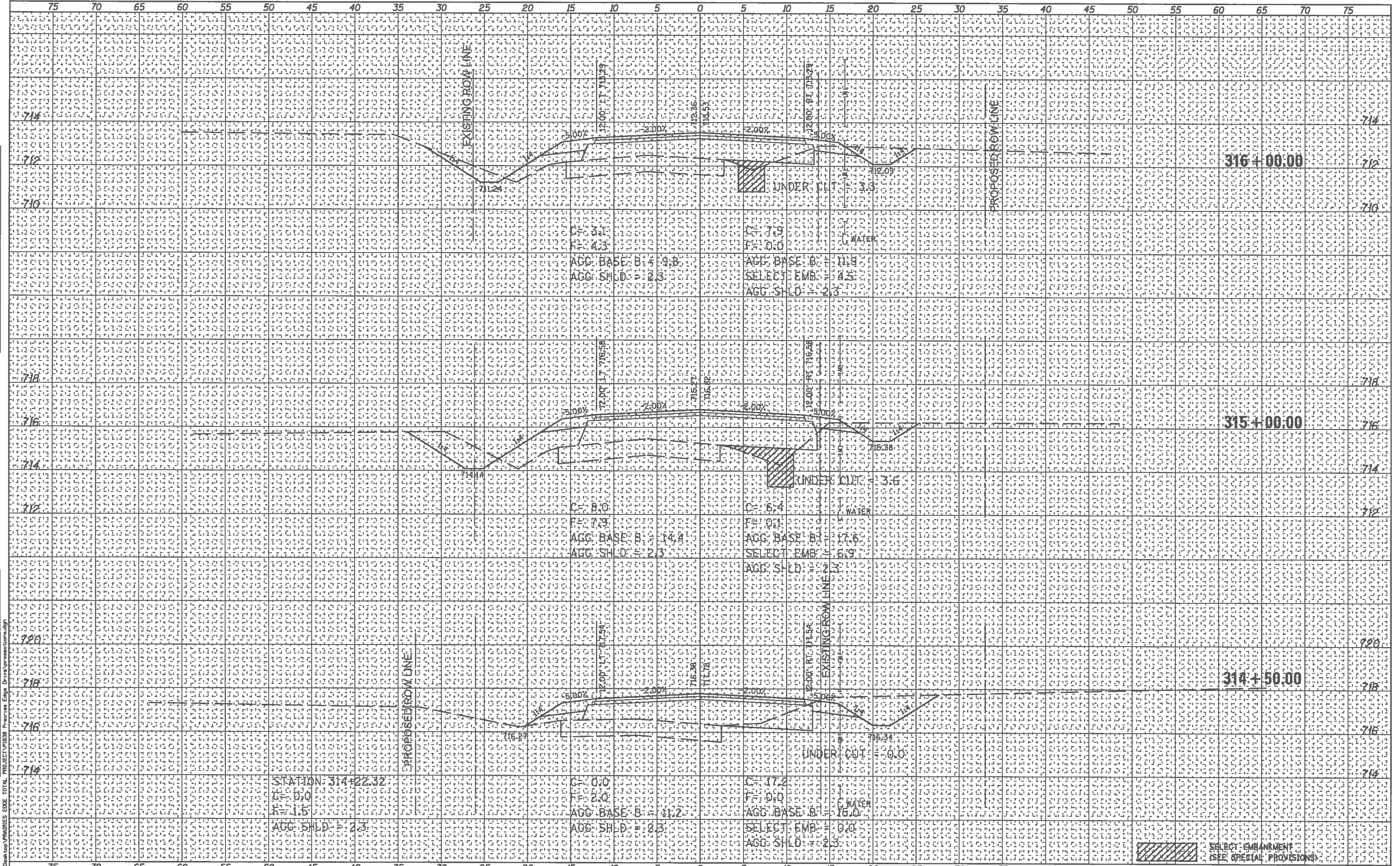
DATE	BY
FINAL SURVEY	REVISED
NOTE BOOK	TEMPLATE
	AREAS CHECKED

DATE	BY
ORIGINAL SURVEY	REVISED
NOTE BOOK	TEMPLATE
	AREAS CHECKED

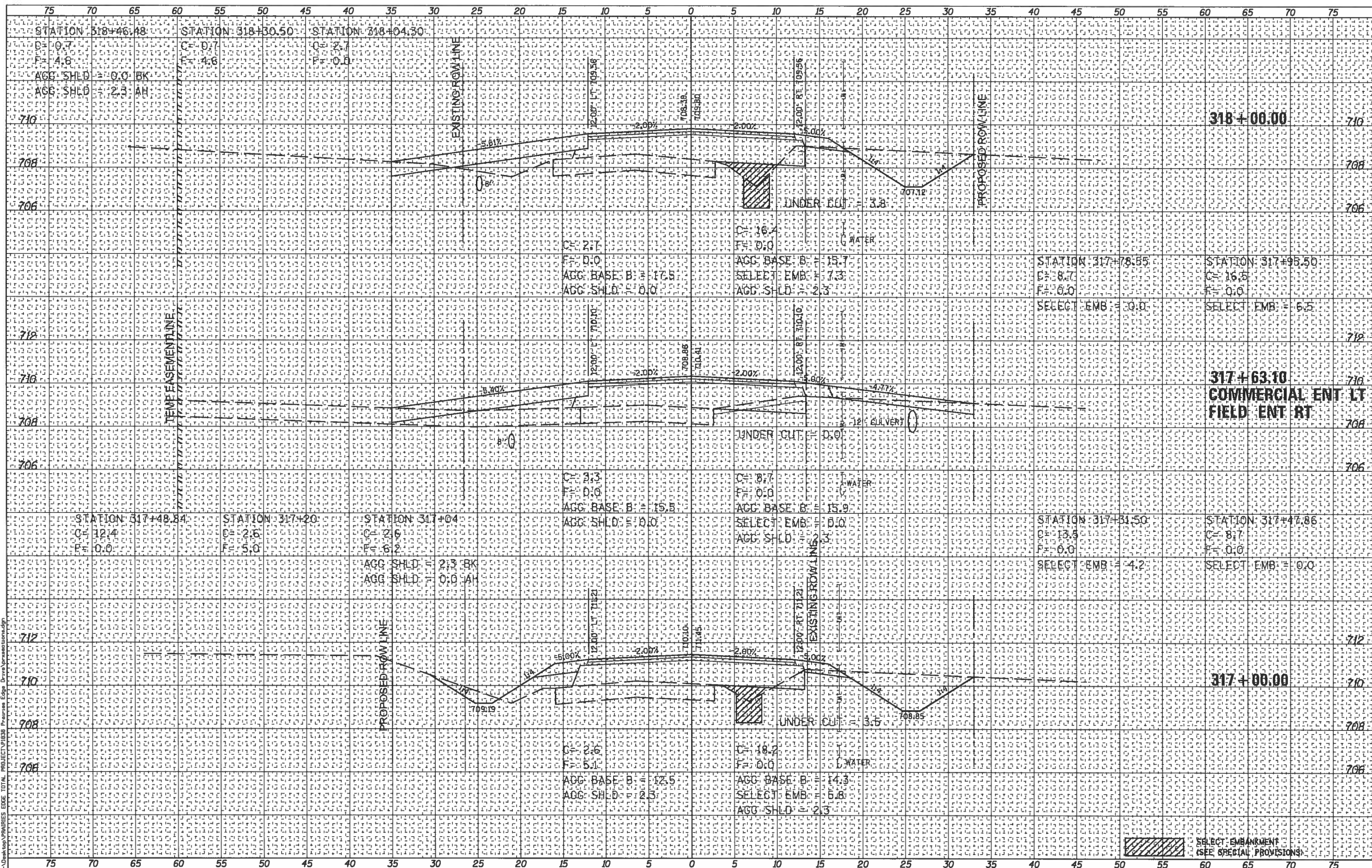
USER NAME = jhm	DESIGNED - JHM	REVISED -	STATION CROSS SECTIONS CH 33 (PRAIRIES EDGE DRIVE)	STATE OF ILLINOIS DEPARTMENT OF TRANSPORTATION	1/14/2018	ROUTE	SECTION	COUNTY	TOTAL SHEETS	SHEET NO.
PLOT SCALE = 1/8"=1'-0"	DRAWN - JHM	REVISED -				CH 33	13-00121-00-WR	EDGAR	174	134
PLOT DATE = 1/14/2018	CHECKED -	REVISED -	SHEET 24 OF 52 SHEETS		SCALE: 1"=5' HORZ, 1"=2' VERT STA. 312+00.00 TO STA. 314+00.00	EDGAR COUNTY, ILLINOIS		CONTRACT NO. 91529		FED. AID PROJECT

DATE	
BY	
FINAL SURVEY	
PLOTTED	
TEMPLATE	
NOTE BOOK	
AREAS CHECKED	
NO.	

DATE	
BY	
ORIGINAL SURVEY	
PLOTTED	
TEMPLATE	
NOTE BOOK	
AREAS CHECKED	
NO.	



USER NAME = jhm PLOT SCALE = 1/8"=1'-0" PLOT DATE = 1/14/2018	DESIGNED - JHM DRAWN - JHM CHECKED - DATE - 08/2017	REVISED - REVISED - REVISED - REVISED -	STATION CROSS SECTIONS CH 33 (PRAIRIES EDGE DRIVE) SHEET 25 OF 52 SHEETS	STATE OF ILLINOIS DEPARTMENT OF TRANSPORTATION	1/14/2018 SCALE: 1"=5' HORZ, 1"=2' VERT STA. 314+50.00 TO STA. 316+00.00	ROUTE CH 33	SECTION 13-0021-00-WR	COUNTY EDGAR	TOTAL SHEETS 174	SHEET NO. 135	CONTRACT NO. 91529 FED. AID PROJECT
---	--	--	--	---	--	----------------	--------------------------	-----------------	---------------------	------------------	--



DATE	
BY	
FINAL SURVEY	SURVEYED
NOTE BOOK	PLOTTED
NO.	TEMP. PLATE
	AS L.S.
	AREAS CHECKED

DATE	
BY	
ORIGINAL SURVEY	SURVEYED
NOTE BOOK	PLOTTED
NO.	TEMP. PLATE
	AREAS CHECKED

C:\Users\jmor\Desktop\Prairie Edge Drive\Verifications\ch33

USER NAME = jmor
 PLOT SCALE = 1/8,000' / 1" / 1"
 PLOT DATE = 1/14/2018

DESIGNED - JHM
 DRAWN - JHM
 CHECKED -
 DATE - 08/2017

REVISED -
 REVISED -
 REVISED -
 REVISED -

STATION CROSS SECTIONS
 CH 33 (PRAIRIES EDGE DRIVE)
 SHEET 26 OF 52 SHEETS

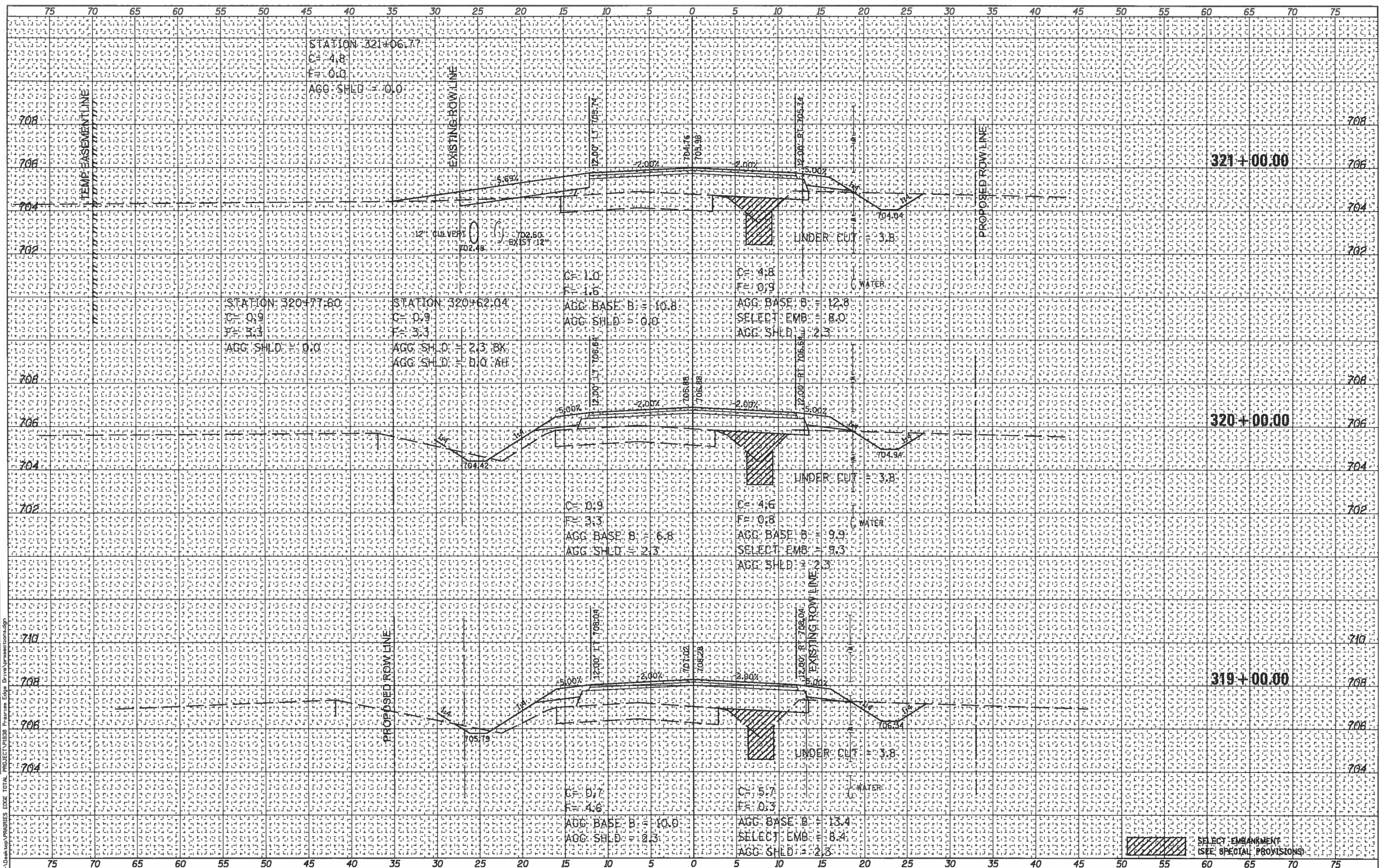
STATE OF ILLINOIS
 DEPARTMENT OF TRANSPORTATION

1/14/2018
 SCALE: 1"=5' HORZ, 1"=2' VERT
 STA. 317+00.00 TO STA. 318+00.00

ROUTE	SECTION	COUNTY	TOTAL SHEETS	SHEET NO.
CH 33	13-00121-00-WR	EDGAR	174	136
CONTRACT NO. 91529				FED. AID PROJECT

DATE	
BY	
FINISHED SURVEY	
REVISIONS	
NOTE BOOK	
AREAS CHECKED	
NO.	

DATE	
BY	
ORIGINAL SURVEY	
REVISIONS	
NOTE BOOK	
AREAS CHECKED	
NO.	

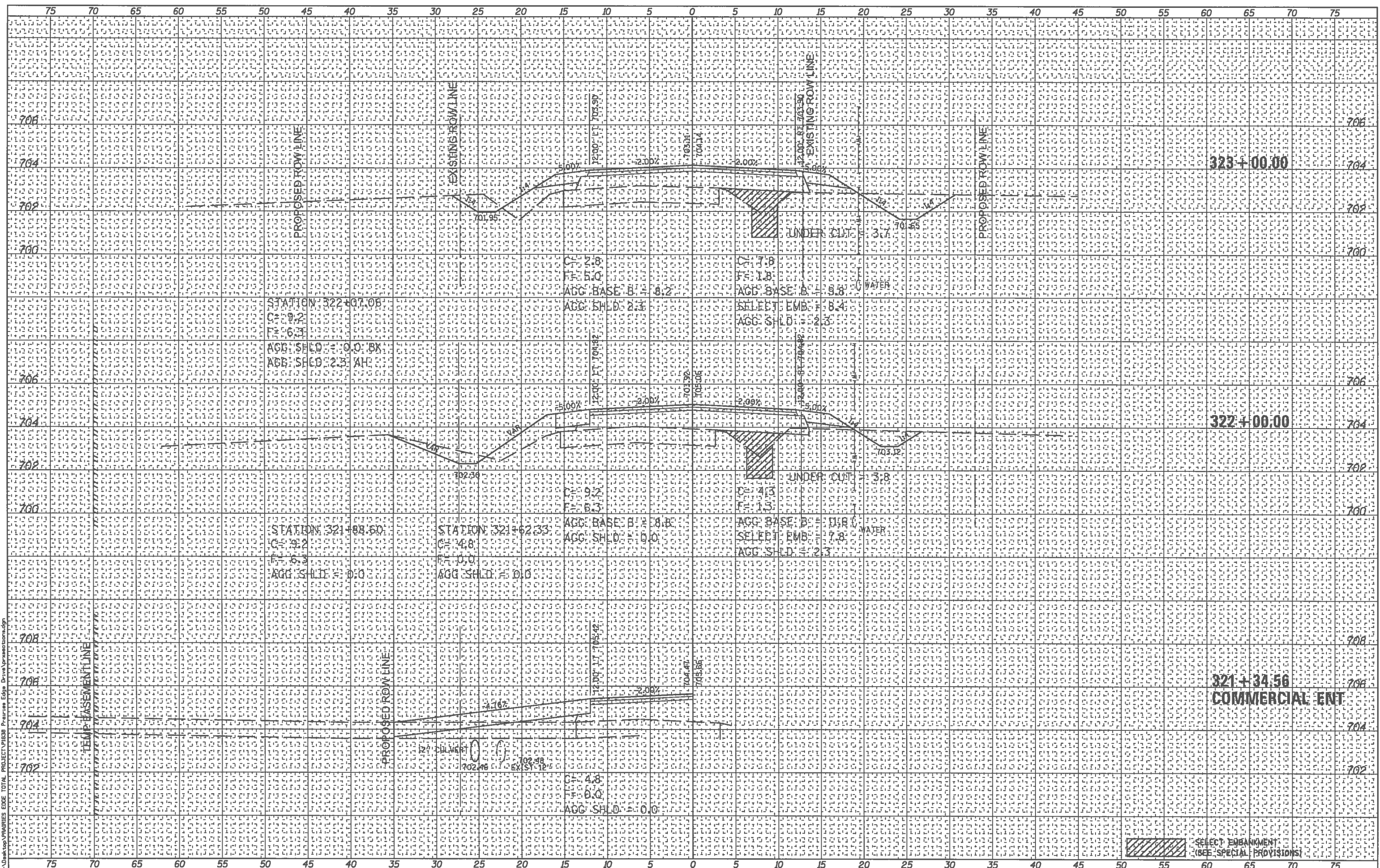


USER NAME = jminor		DESIGNED - JHM	REVISED -	STATION CROSS SECTIONS		1/14/2018		ROUTE	SECTION	COUNTY	TOTAL SHEETS	SHEET NO.
PLOT SCALE = 1/8"=1'-0"		DRAWN - JHM	REVISED -	CH 33 (PRAIRIES EDGE DRIVE)		SCALE: 1"=5' HORZ, 1"=2' VERT		CH 33	13-00121-00-WR	EDGAR	174	137
PLOT DATE = 1/14/2018		CHECKED -	REVISED -	SHEET 27 OF 52 SHEETS		STA. 319+00.00 TO STA. 321+00.00		EDGAR COUNTY, ILLINOIS		CONTRACT NO. 91529		
		DATE - 08/2017	REVISED -					FED. AID PROJECT				

SELECT EMBANKMENT
SEE SPECIAL PROVISIONS

BY: _____ DATE: _____
 SURVEYED: _____
 CHECKED: _____
 DATE: _____

BY: _____ DATE: _____
 SURVEYED: _____
 CHECKED: _____
 DATE: _____

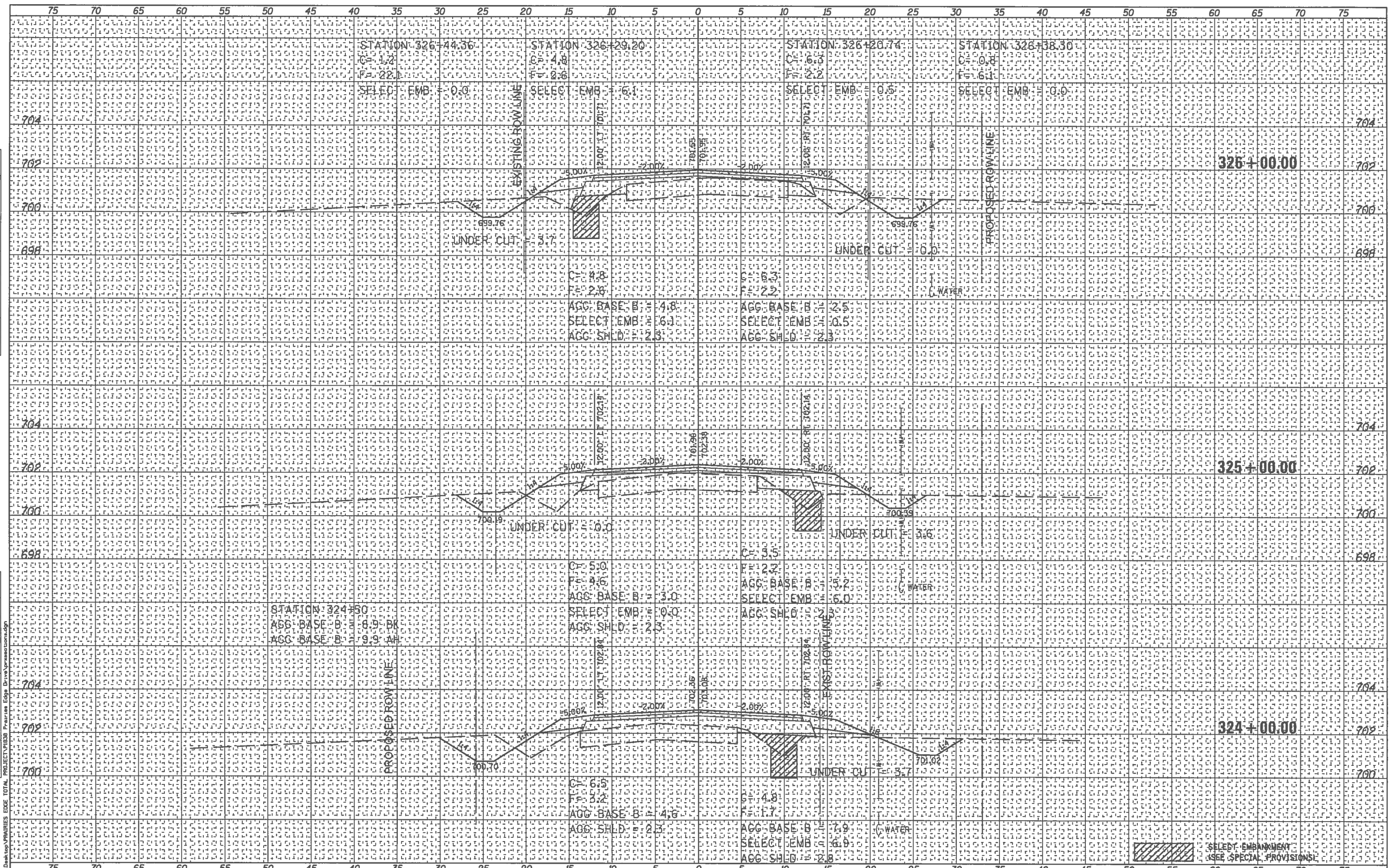


USER NAME = jmur DESIGNED - JHM DRAWN - JHM CHECKED - DATE - 08/2017	REVISED - REVISED - REVISED - REVISED -	STATION CROSS SECTIONS CH 33 (PRAIRIES EDGE DRIVE)	SHEET 28 OF 52 SHEETS	STATE OF ILLINOIS DEPARTMENT OF TRANSPORTATION	1/14/2018 SCALE: 1"=5' HORZ, 1"=2' VERT STA. 321+24.67 TO STA. 323+00.00	ROUTE SECTION COUNTY TOTAL SHEETS SHEET NO. CH 33 13-00121-00-WR EDGAR 174 138 CONTRACT NO. 91529	EDGAR COUNTY, ILLINOIS FED. AID PROJECT
--	--	---	-----------------------	---	--	---	--

SELECT EMBANKMENT (SEE SPECIAL PROVISIONS)

DATE: _____
 BY: _____
 SURVEYED _____
 NOTE BOOK _____
 TEMPLATE _____
 AREAS CHECKED _____

DATE: _____
 BY: _____
 SURVEYED _____
 NOTE BOOK _____
 TEMPLATE _____
 AREAS CHECKED _____

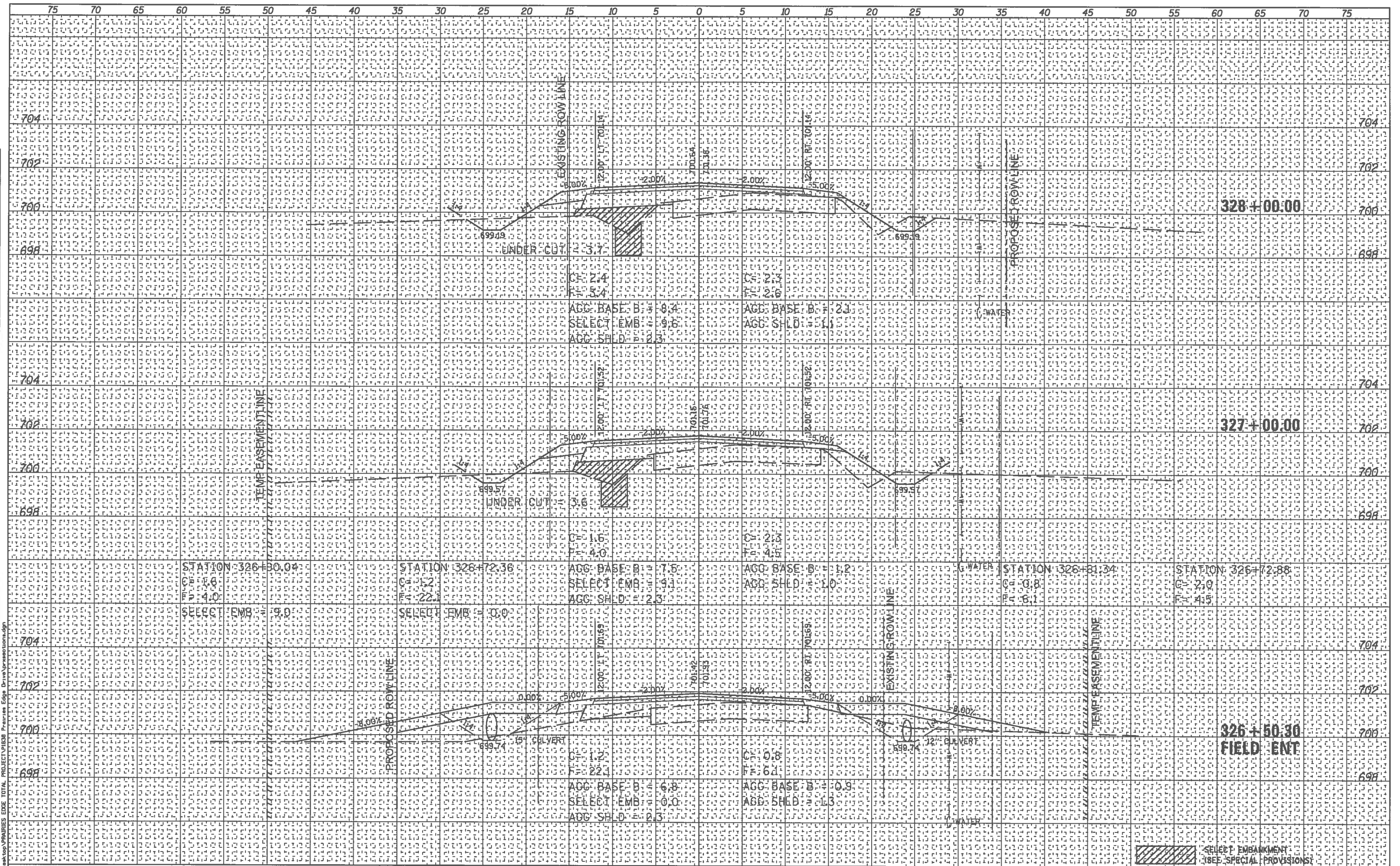


USER NAME = jminor PLOT SCALE = 1/8"=1'-0" VERT. PLOT DATE = 1/14/2018		DESIGNED - JHM DRAWN - JHM CHECKED - _____ DATE - 08/2017		REVISED - _____ REVISED - _____ REVISED - _____ REVISED - _____		STATION CROSS SECTIONS CH 33 (PRAIRIES EDGE DRIVE)		STATE OF ILLINOIS DEPARTMENT OF TRANSPORTATION		1/14/2018 SCALE: 1"=5' HORIZ. 1/2"=1' VERT. STA. 324+00.00 TO STA. 326+00.00		ROUTE CH 33		SECTION 13-00121-00-WR		COUNTY EDGAR		TOTAL SHEETS 174		SHEET NO. 139	
SHEET 29 OF 52 SHEETS										CONTRACT NO. 91529		FED. AID PROJECT									

C:\Users\jminor\Desktop\VPRIARIES EDGE TOTAL PROJECT\VPRIARIES Edge Drive\prairiedrive.dwg

BY: _____ DATE: _____
 CHECKED: _____
 DESIGNED: _____
 DRAWN: _____
 PLOTTED: _____
 SURVEY: _____
 FINAL: _____
 NO. _____

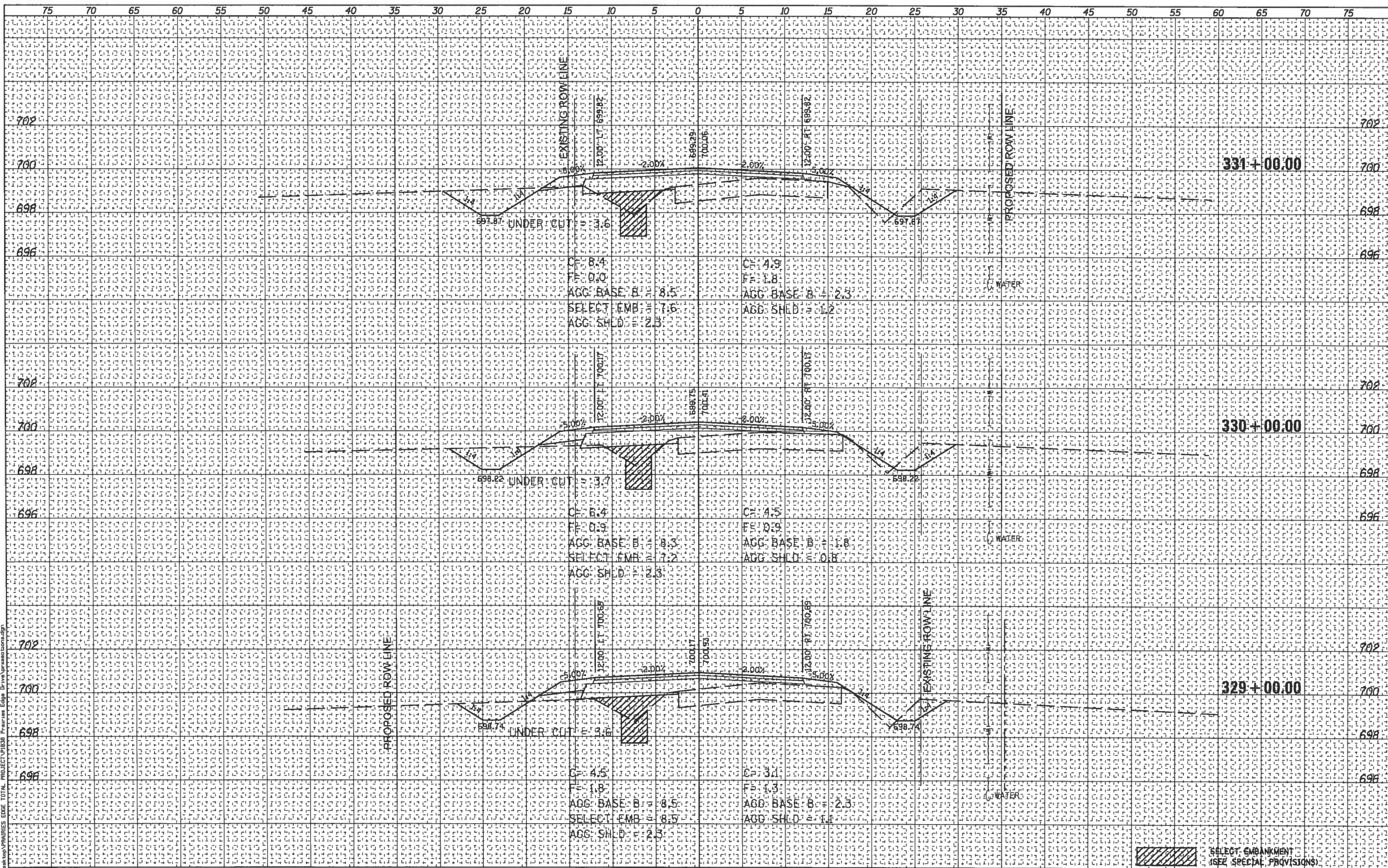
BY: _____ DATE: _____
 CHECKED: _____
 DESIGNED: _____
 DRAWN: _____
 PLOTTED: _____
 SURVEY: _____
 ORIGINAL: _____
 NO. _____



USER NAME = jhmar		DESIGNED - JHM	REVISED -	STATION CROSS SECTIONS CH 33 (PRAIRIES EDGE DRIVE)		STATE OF ILLINOIS DEPARTMENT OF TRANSPORTATION		1/14/2018		ROUTE	SECTION	COUNTY	TOTAL SHEETS	SHEET NO.
PLOT SCALE = 1/8"=1' HORIZ, 1/4"=1' VERT		DRAWN - JHM	REVISED -	SHEET 30 OF 52 SHEETS		STA. 326+50.30 TO STA. 328+00.00		STA. 326+50.30 TO STA. 328+00.00		CH 33	13-00121-00-WR	EDGAR	174	140
PLOT DATE = 1/14/2018		CHECKED -	REVISED -							EDGAR COUNTY, ILLINOIS		CONTRACT NO. 91529		FED. AID PROJECT
		DATE - 08/2017	REVISED -											

DATE _____ BY _____
 SURVEYED _____
 PLOTTED _____
 TEMPLATE _____
 NOTE BOOK _____
 AREAS CHECKED _____
 NO. _____

DATE _____ BY _____
 SURVEYED _____
 PLOTTED _____
 TEMPLATE _____
 NOTE BOOK _____
 AREAS CHECKED _____
 NO. _____

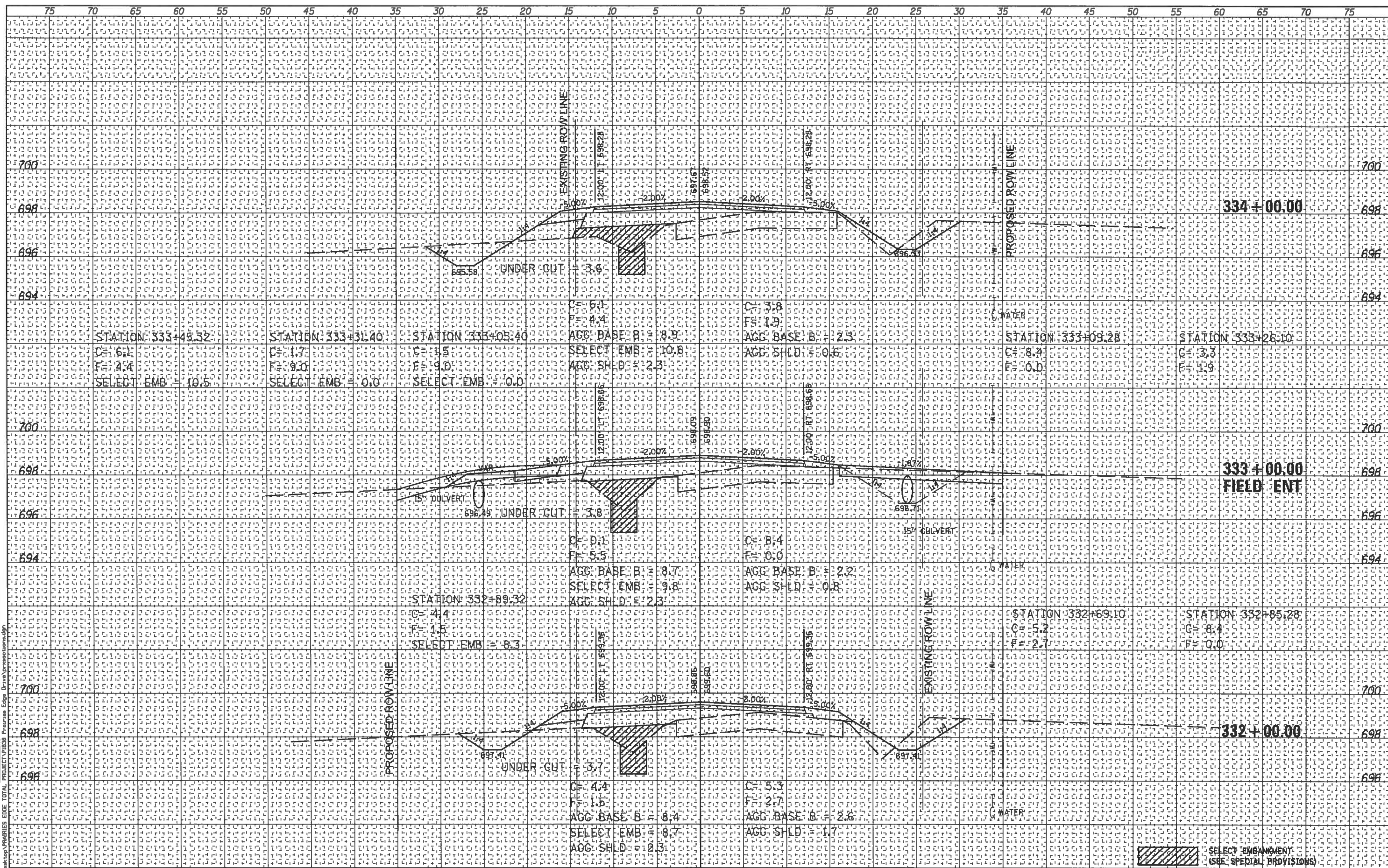


USER NAME = jhmar	DESIGNED - JHM	REVISED -	STATION CROSS SECTIONS		1/14/2018	ROUTE	SECTION	COUNTY	TOTAL SHEETS	SHEET NO.
PLOT SCALE = 1/8"=1'-0"	DRAWN - JHM	REVISED -	CH 33 (PRAIRIES EDGE DRIVE)		SCALE: 1"=5' HORIZ, 1"=2' VERT	CH 33	13-00121-00-WR	EDGAR	174	141
PLOT DATE = 1/14/2018	CHECKED -	REVISED -	SHEET 31 OF 52 SHEETS		STA. 329+00.00 TO STA. 331+00.00	EDGAR COUNTY, ILLINOIS		CONTRACT NO. 91529		FED. AID PROJECT
	DATE - 08/2017	REVISED -								

C:\Users\jmar\Desktop\PRAIRIES EDGE TOTAL PROJECT\13238 Prairies Edge - D:\va\jmar\station329.dgn

DATE	
BY	
FINAL SURVEY	
SURVEYED	
PLOTTED	
TEMPLATE	
NOTE BOOK	
AREAS CHECKED	
NO.	

DATE	
BY	
ORIGINAL SURVEY	
SURVEYED	
PLOTTED	
TEMPLATE	
NOTE BOOK	
AREAS CHECKED	
NO.	

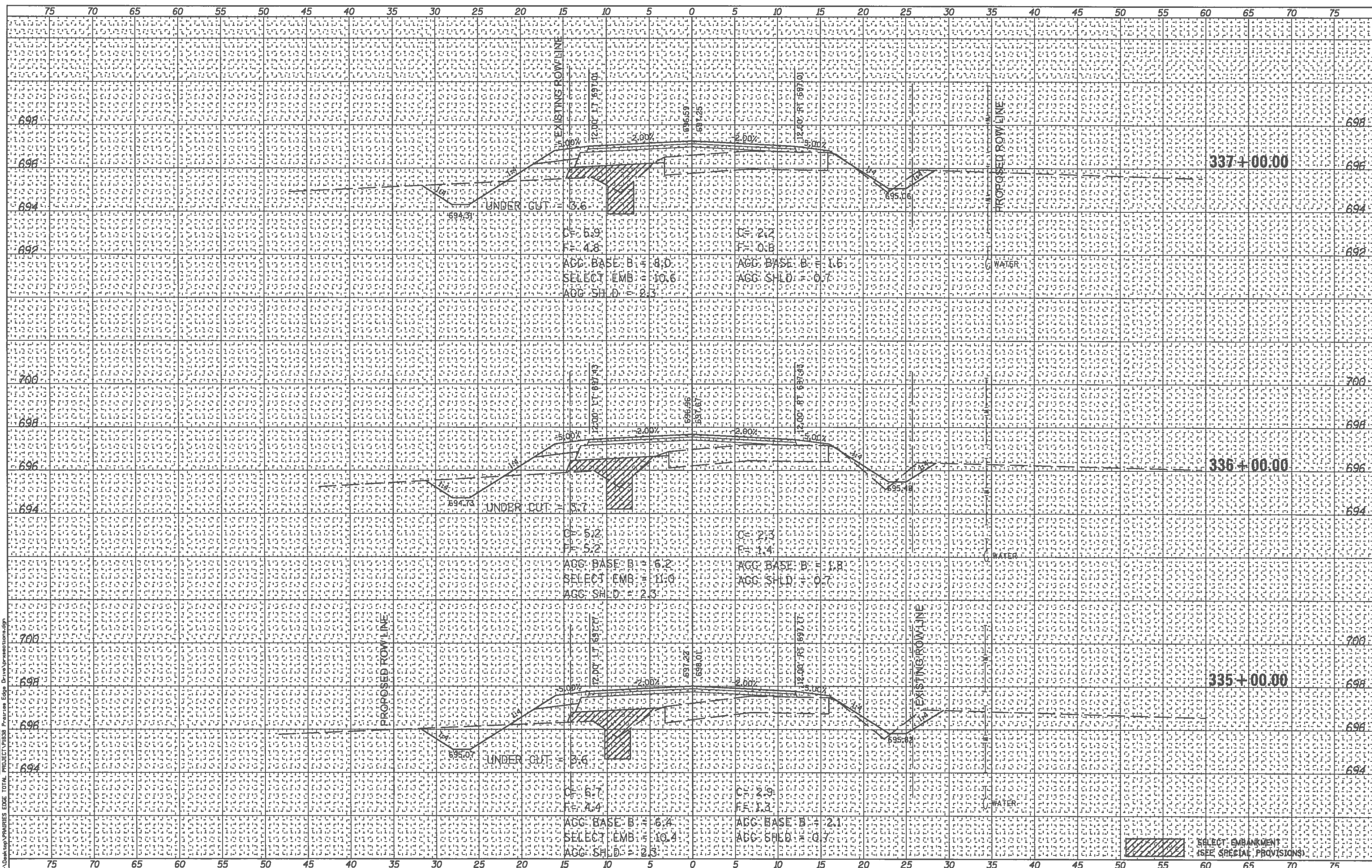


USER NAME = jmor	DESIGNED - JHM	REVISED -	STATION CROSS SECTIONS CH 33 (PRAIRIES EDGE DRIVE) STATE OF ILLINOIS DEPARTMENT OF TRANSPORTATION	1/14/2018	ROUTE	SECTION	COUNTY	TOTAL SHEETS	SHEET NO.
PLLOT SCALE = 1/8"=1'-0"	DRAWN - JHM	REVISED -		STA. 332+00.00 TO STA. 334+00.00	CH 33	13-00121-00-WR	EDGAR	174	142
PLLOT DATE = 1/14/2018	CHECKED -	REVISED -		SHEET 32 OF 52 SHEETS	SCALE: 1"=5' HORIZ, 1"=2' VERT		CONTRACT NO. 91529		
	DATE - 08/2017	REVISED -			STA. 332+00.00 TO STA. 334+00.00		EDGAR COUNTY, ILLINOIS		FED. AID PROJECT

SELECT EMBANKMENT (SEE SPECIAL PROVISIONS)

DATE	
BY	
FINAL SURVEY	
PLOTTED	
NOTE BOOK	
AREAS CHECKED	
AREAS CHECKED	

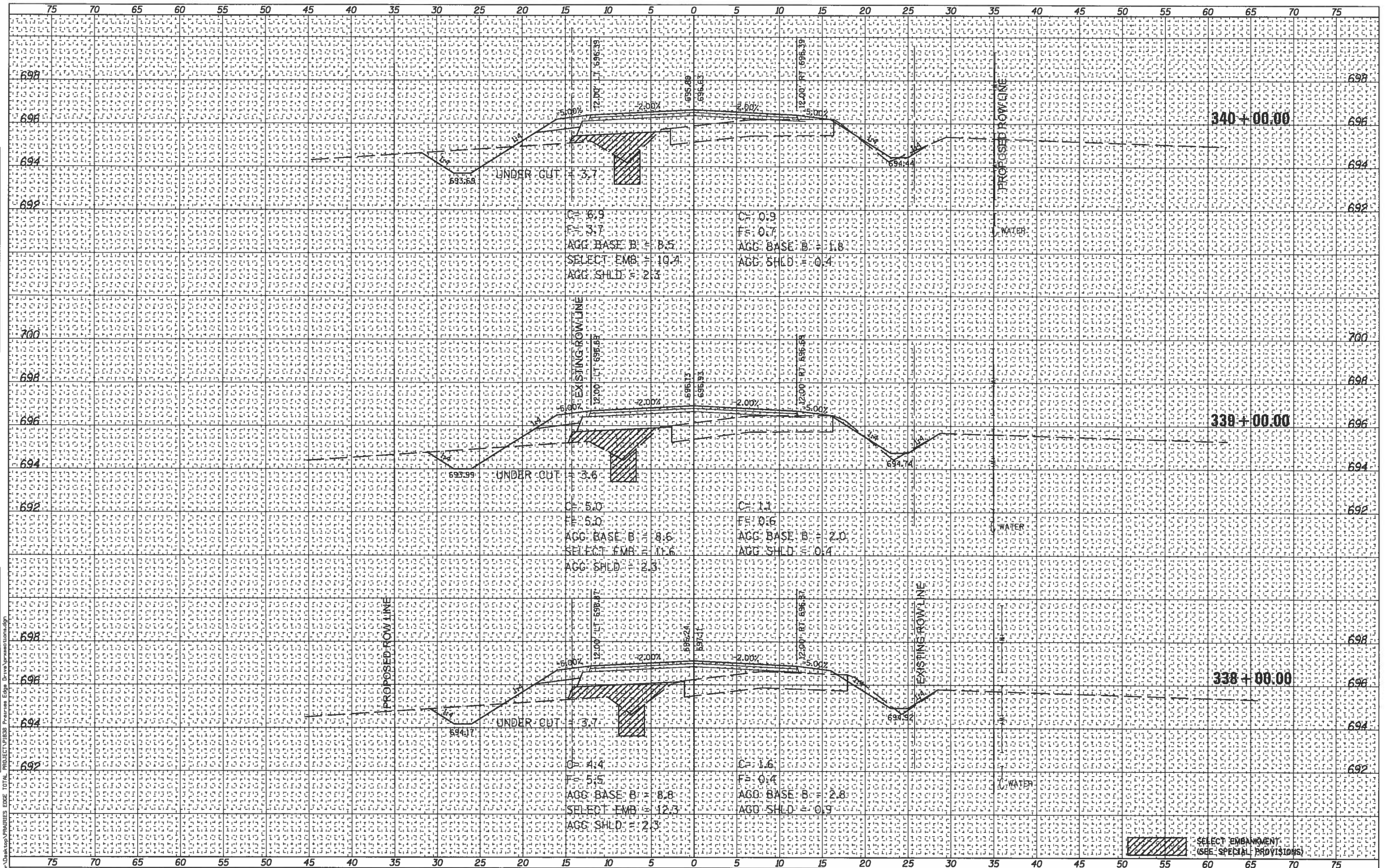
DATE	
BY	
ORIGINAL SURVEY	
PLOTTED	
NOTE BOOK	
AREAS CHECKED	
AREAS CHECKED	



USER NAME = jhmc	DESIGNED - JHM	REVISED -	STATION CROSS SECTIONS CH 33 (PRAIRIES EDGE DRIVE)		STATE OF ILLINOIS DEPARTMENT OF TRANSPORTATION		1/14/2018	ROUTE	SECTION	COUNTY	TOTAL SHEETS	SHEET NO.
PLLOT SCALE = 1/8"=1'-0"	DRAWN - JHM	REVISED -	SHEET 33 OF 52 SHEETS				SCALE: 1"=5' HORIZ, 1"=2' VERT	CH 33	13-00121-00-WR	EDGAR	174	143
PLLOT DATE = 1/14/2018	CHECKED -	REVISED -					STA. 335+00.00 TO STA. 337+00.00	EDGAR COUNTY, ILLINOIS		CONTRACT NO. 91529		
	DATE - 08/2017	REVISED -						FED. AID PROJECT				

DATE: _____
 BY: _____
 CHECKED: _____
 DESIGNED: _____
 DRAWN: _____
 PLOTTED: _____
 SURVEY: _____
 FINAL: _____
 NO. _____

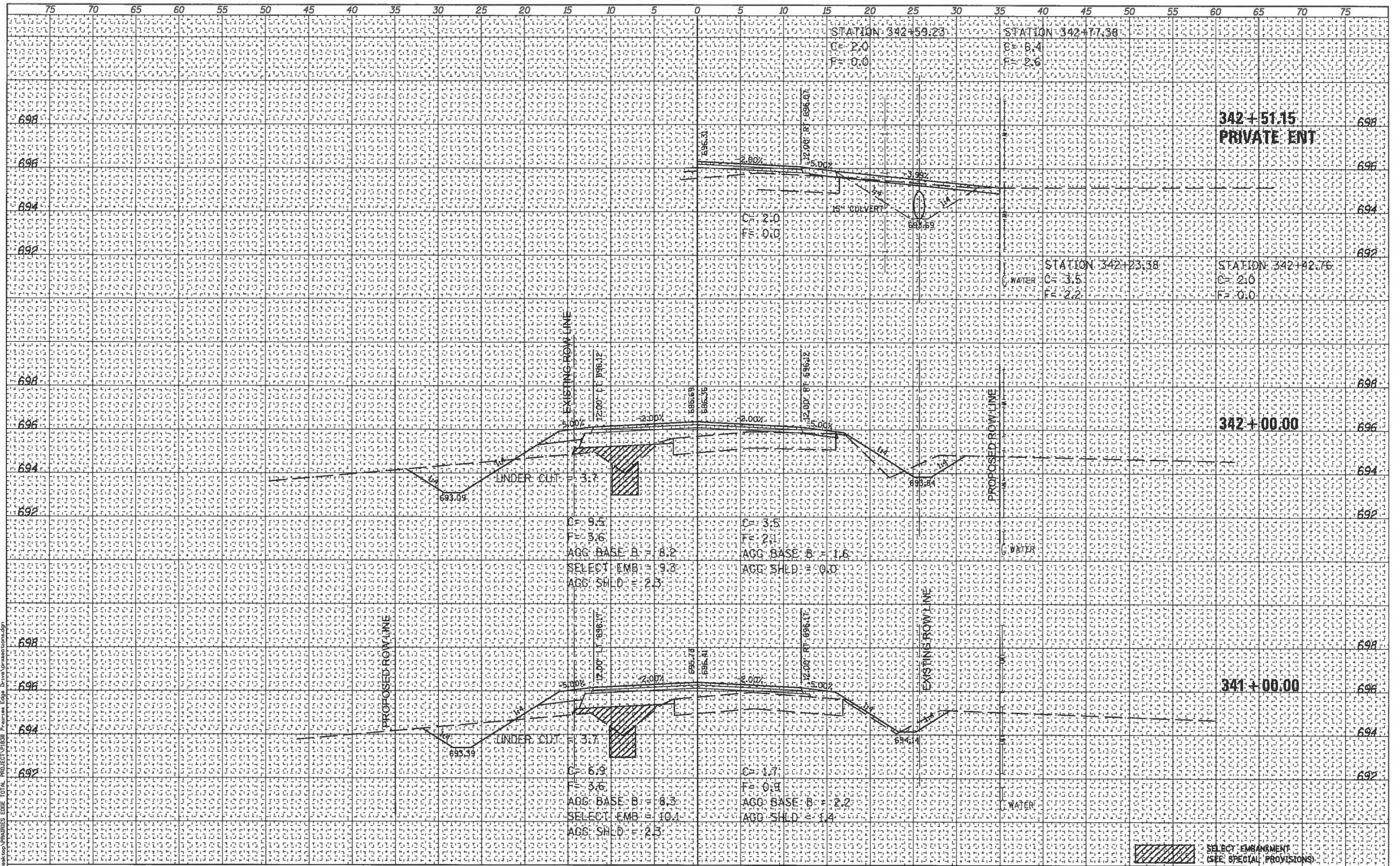
DATE: _____
 BY: _____
 CHECKED: _____
 DESIGNED: _____
 DRAWN: _____
 PLOTTED: _____
 SURVEY: _____
 ORIGINAL: _____
 NO. _____



USER NAME = jhm	DESIGNED - JHM	REVISED -	STATION CROSS SECTIONS CH 33 (PRAIRIES EDGE DRIVE) STATE OF ILLINOIS DEPARTMENT OF TRANSPORTATION	1/14/2018	ROUTE	SECTION	COUNTY	TOTAL SHEETS	SHEET NO.
PLOT SCALE = 1/8" = 1' 0"	DRAWN - JHM	REVISED -		CH 33	13-00121-00-WR	EDGAR	174	144	
PLOT DATE = 1/14/2018	CHECKED -	REVISED -		SCALE: 1" = 5' HORZ, 1" = 2' VERT		EDGAR COUNTY, ILLINOIS		CONTRACT NO. 91529	
DATE - 08/2017	REVISED -	REVISED -		STA. 338+00.00 TO STA. 340+00.00		FED. AID PROJECT			

DATE	
BY	
FINAL SURVEY	SURVEYED
NOTE BOOK	PLOTTED
NO.	TEMPLATE
	AS IS
	CREATED
	AREAS CHECKED

DATE	
BY	
ORIGINAL SURVEY	SURVEYED
NOTE BOOK	PLOTTED
NO.	TEMPLATE
	AS IS
	CREATED
	AREAS CHECKED

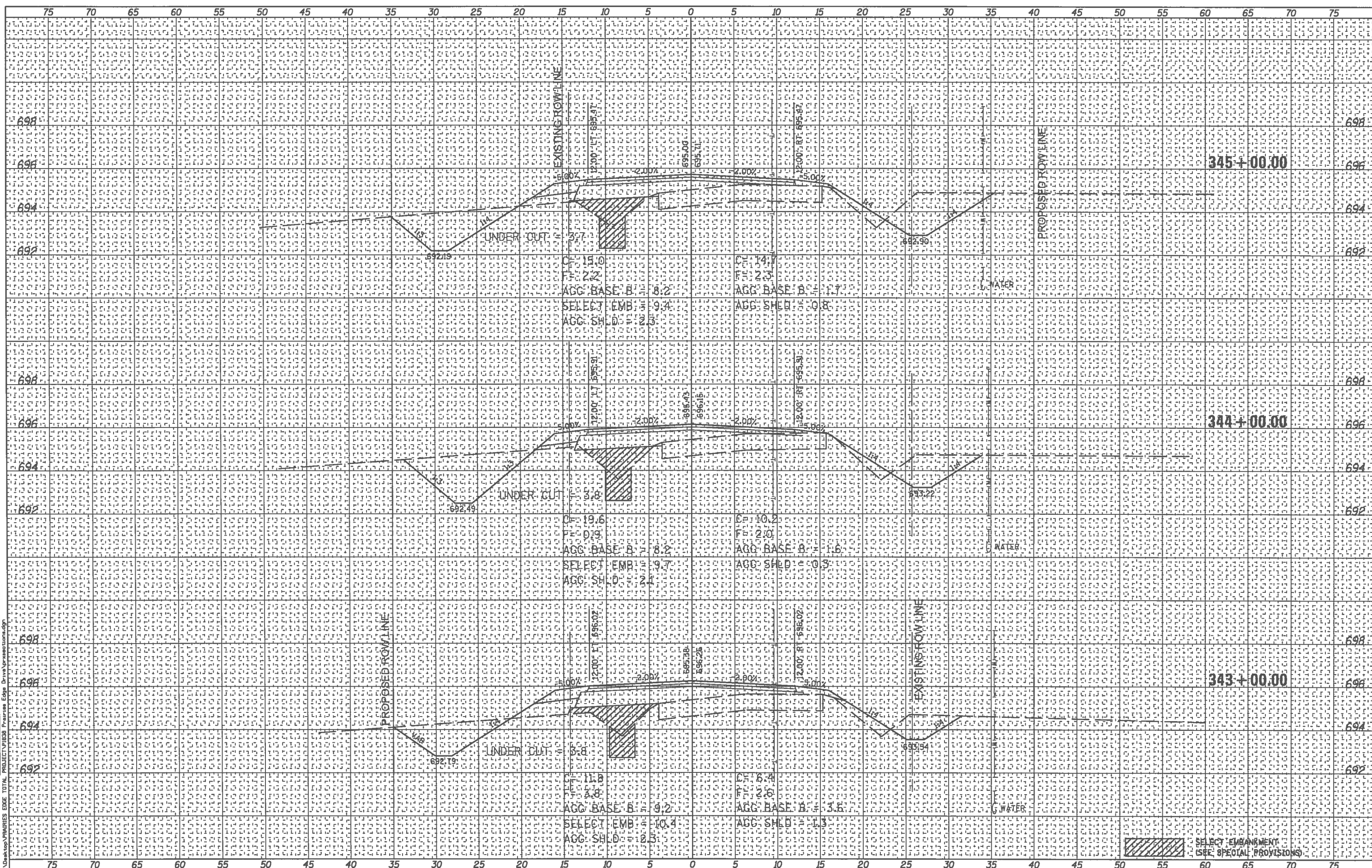


USER NAME = jhmar	DESIGNED - JHM	REVISED -	STATION CROSS SECTIONS CH 33 (PRAIRIES EDGE) STATE OF ILLINOIS DEPARTMENT OF TRANSPORTATION	1/14/2018	ROUTE	SECTION	COUNTY	TOTAL SHEETS	SHEET NO.
PLOT SCALE = 10.0000' / 1"	DRAWN - JHM	REVISED -		STA. 341+00.00 TO STA. 342+51.15	CH 33	13-00121-00-WR	EDGAR	174	145
PLOT DATE = 1/14/2018	CHECKED -	REVISED -		SHEET 35 OF 52 SHEETS	SCALE: 1"=5' HORIZ, 1"=2' VERT		CONTRACT NO. 91529		
	DATE - 08/2017	REVISED -			STA. 341+00.00 TO STA. 342+51.15		EDGAR COUNTY, ILLINOIS		

C:\Users\jmar\Documents\PROJECTS\CH 33 - PRAIRIES EDGE TOTAL PROJECT\CH 33 - PRAIRIES EDGE TOTAL PROJECT.dwg

DATE	
BY	
FINAL SURVEY	
NOTE BOOK	
PLotted	
AREAS CHECKED	
NO.	

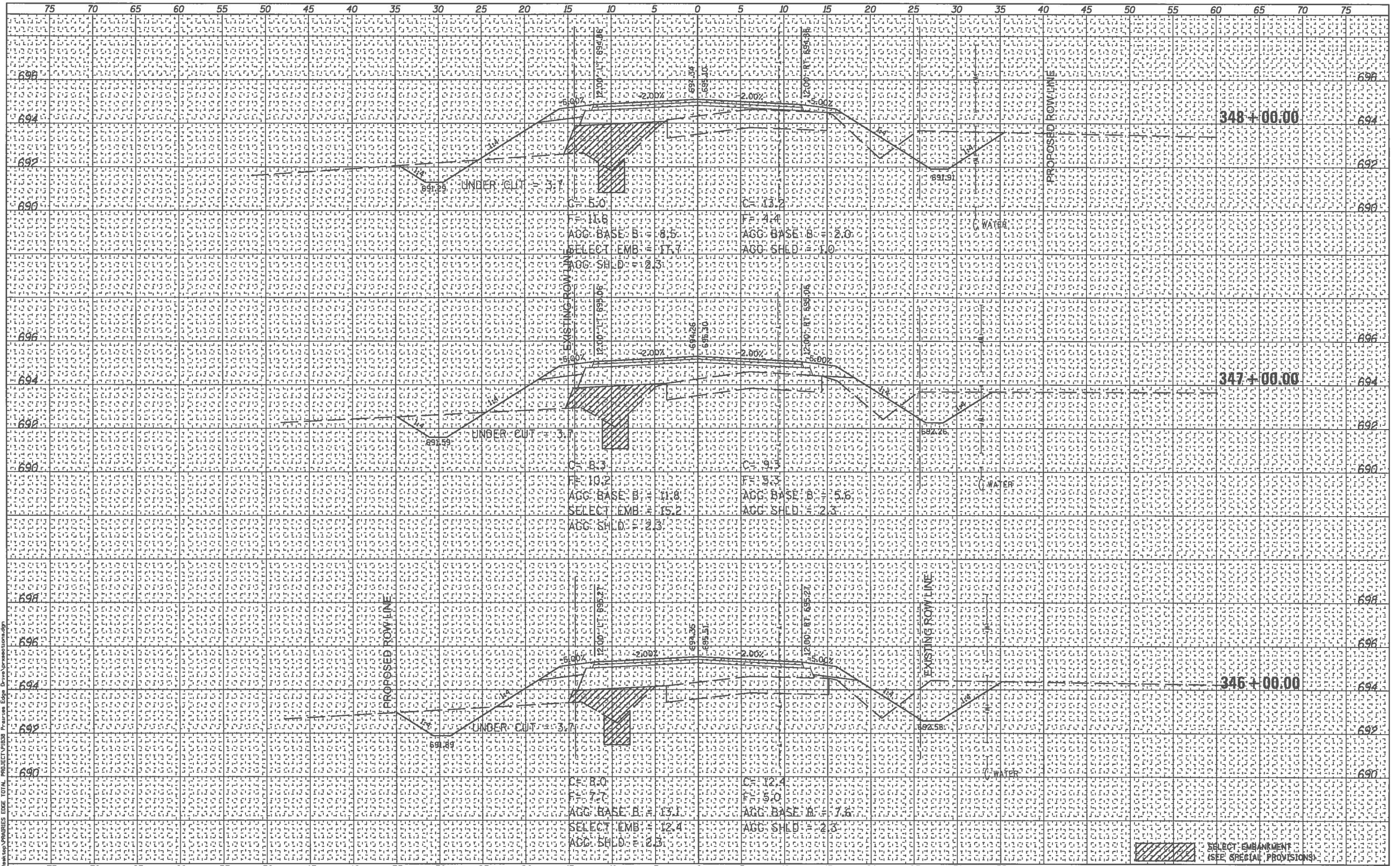
DATE	
BY	
ORIGINAL SURVEY	
NOTE BOOK	
PLotted	
AREAS CHECKED	
NO.	



USER NAME = jhm PLOT SCALE = 1/8" = 1'-0" PLOT DATE = 1/14/2018	DESIGNED - JHM	REVISED -	STATION CROSS SECTIONS CH 33 (PRAIRIES EDGE DRIVE) SHEET 36 OF 52 SHEETS	STATE OF ILLINOIS DEPARTMENT OF TRANSPORTATION	1/14/2018	ROUTE	SECTION	COUNTY	TOTAL SHEETS	SHEET NO.
	CHECKED -	REVISED -			CH 33	13-00121-00-WR	EDGAR	174	146	
	DATE - 08/2017	REVISED -			SCALE: 1"=5' HORZ, 1"=2' VERT STA. 343+00.00 TO STA. 345+00.00		CONTRACT NO. 91529			
					EDGAR COUNTY, ILLINOIS			FED. AID PROJECT		

DATE	
BY	
FINAL SURVEY	SURVEYED
NOTE BOOK	PLOTTED
NO.	TEMPLATE
	AREAS CHECKED
	AREAS CREDITED

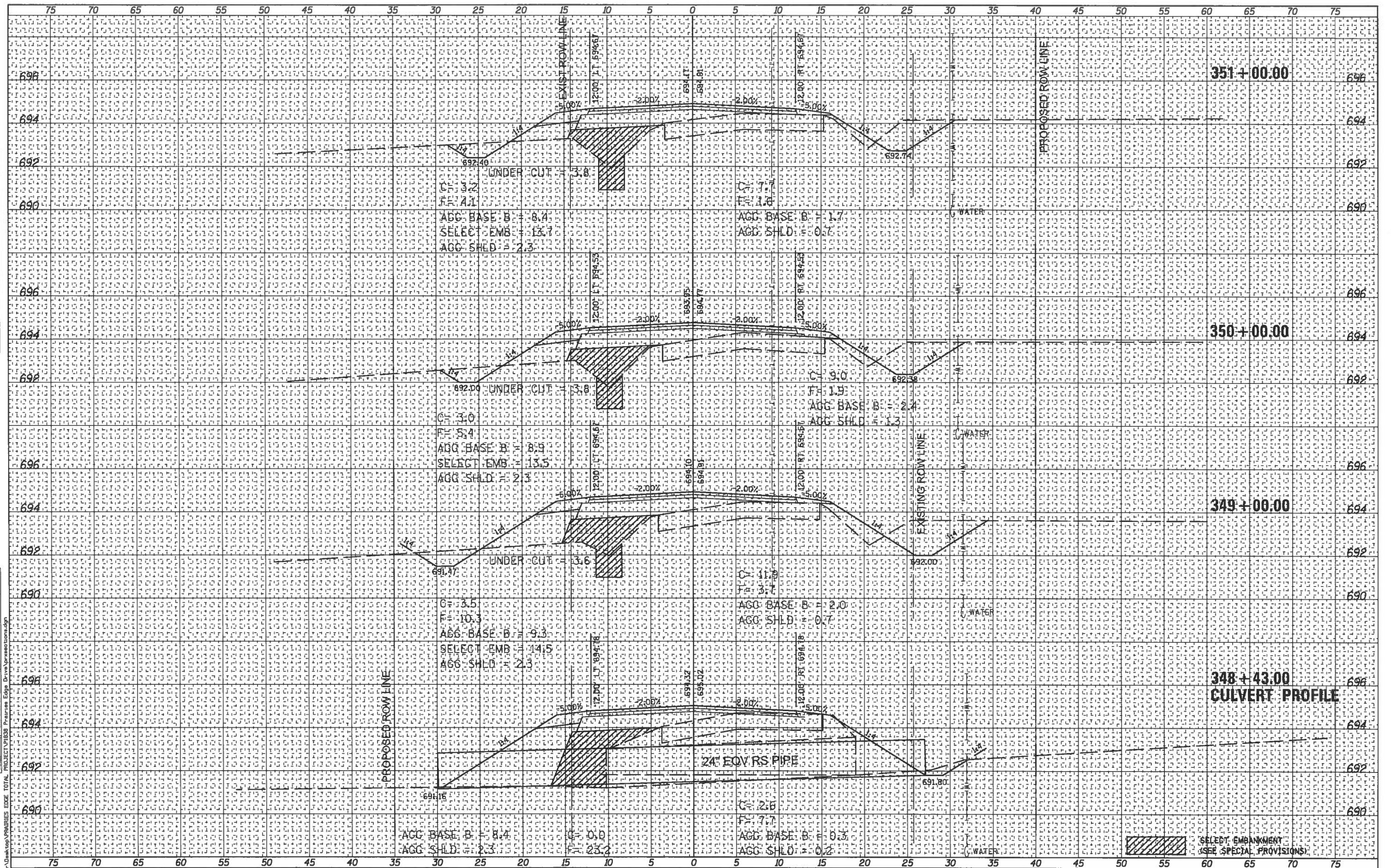
DATE	
BY	
ORIGINAL SURVEY	SURVEYED
NOTE BOOK	PLOTTED
NO.	TEMPLATE
	AREAS CHECKED
	AREAS CREDITED



USER NAME = jmar PLOT SCALE = 1/8"=1'-0" PLOT DATE = 1/14/2018	DESIGNED - JHM DRAWN - JHM CHECKED - DATE - 08/2017	REVISED - REVISED - REVISED - REVISED -	STATION CROSS SECTIONS CH 33 (PRAIRIES EDGE DRIVE)	STATE OF ILLINOIS DEPARTMENT OF TRANSPORTATION	1/14/2018 SCALE: 1"=5' HORIZ, 1"=2' VERT STA. 346+00.00 TO STA. 348+00.00	ROUTE CH 33	SECTION 13-00121-00-WR	COUNTY EDGAR	TOTAL SHEETS 174	SHEET NO. 147	CONTRACT NO. 91529 FED. AID PROJECT
--	--	--	---	---	---	----------------	---------------------------	-----------------	---------------------	------------------	--

DATE	BY
FINAL SURVEY	SURVEYED
NOTE BOOK	PLOTTED
NO.	AREAS CHECKED

DATE	BY
ORIGINAL SURVEY	SURVEYED
NOTE BOOK	PLOTTED
NO.	AREAS CHECKED



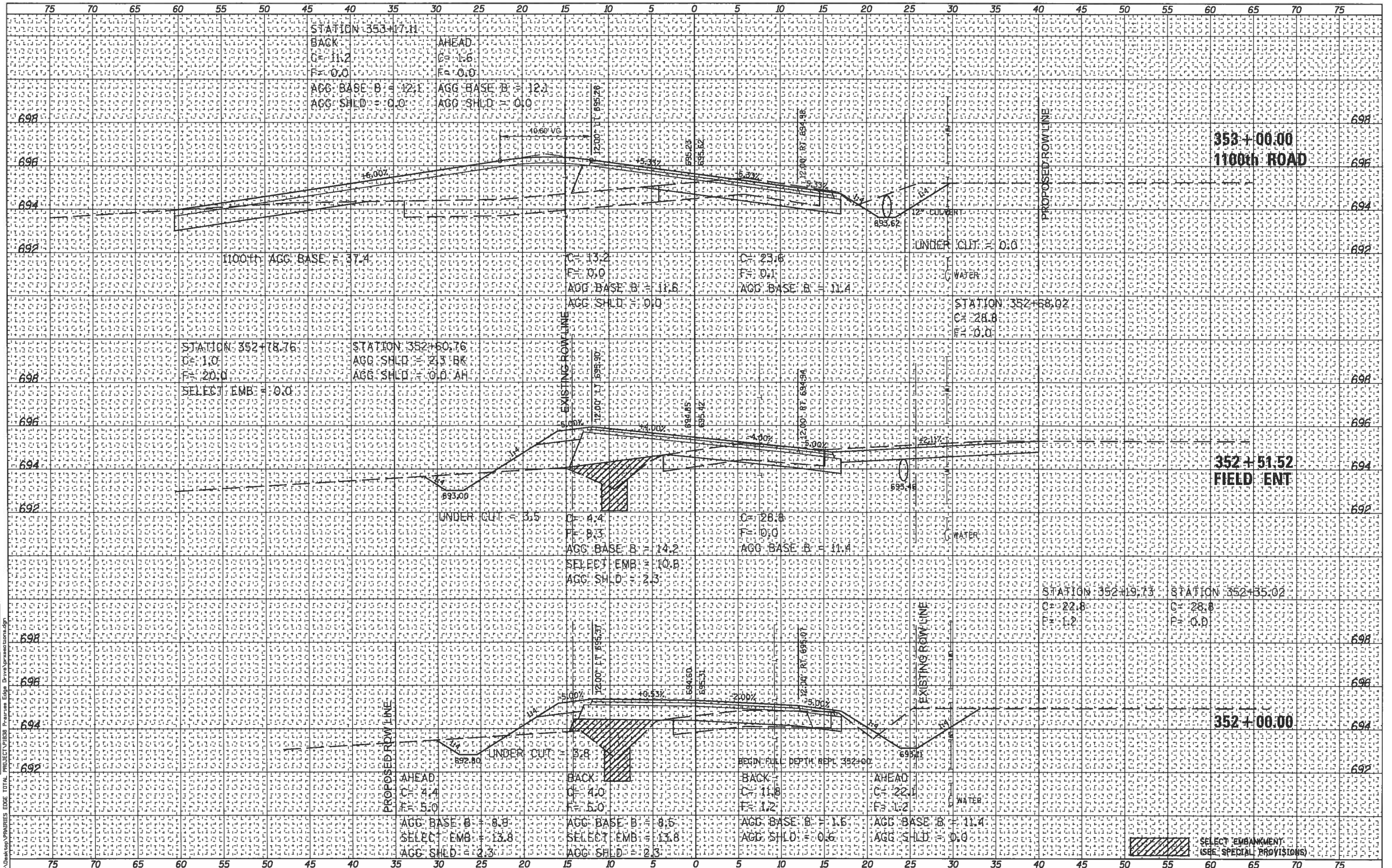
C:\Users\jmor\OneDrive\Work\Projects\Edge Drive\prairie\station\cs.dgn PROJECT: P1038 Prairie Edge Drive\prairie\station\cs.dgn

USER NAME = jmor	DESIGNED - JHM	REVISED -
PLOT SCALE = 1/8" = 100'	DRAWN - JHM	REVISED -
PLOT DATE = 1/14/2018	CHECKED -	REVISED -
	DATE - 08/2017	REVISED -

STATION CROSS SECTIONS CH 33 (PRAIRIES EDGE DRIVE)	
SHEET 38 OF 52 SHEETS	

STATE OF ILLINOIS DEPARTMENT OF TRANSPORTATION	
SCALE: 1"=5' HORIZ, 1"=2' VERT STA. 348+43.00 TO STA. 351+00.00	

ROUTE	SECTION	COUNTY	TOTAL SHEETS	SHEET NO.
CH 33	13-00121-00-WR	EDGAR	174	148
CONTRACT NO. 91529				FED. AID PROJECT



DATE	
BY	
FINAL SURVEY	
REVISED	
PLACED	
TEMPLATE	
NOTE BOOK	
AREAS CHECKED	
NO.	

DATE	
BY	
ORIGINAL SURVEY	
REVISED	
PLACED	
TEMPLATE	
NOTE BOOK	
AREAS CHECKED	
NO.	

C:\Users\jmor\Desktop\Unak\top\VPRAIRIES EDGE TOTAL PROJECT\VPRAIRIES Edge Dr\top\StationCrossSections.dwg

USER NAME = jmor
PLOT SCALE = 1/8"=1'-0"
PLOT DATE = 1/14/2018

DESIGNED - JHM	REVISED -
DRAWN - JHM	REVISED -
CHECKED -	REVISED -
DATE - 08/2017	REVISED -

STATION CROSS SECTIONS	
CH 33 (PRAIRIES EDGE DRIVE)	
SHEET 39 OF 52 SHEETS	

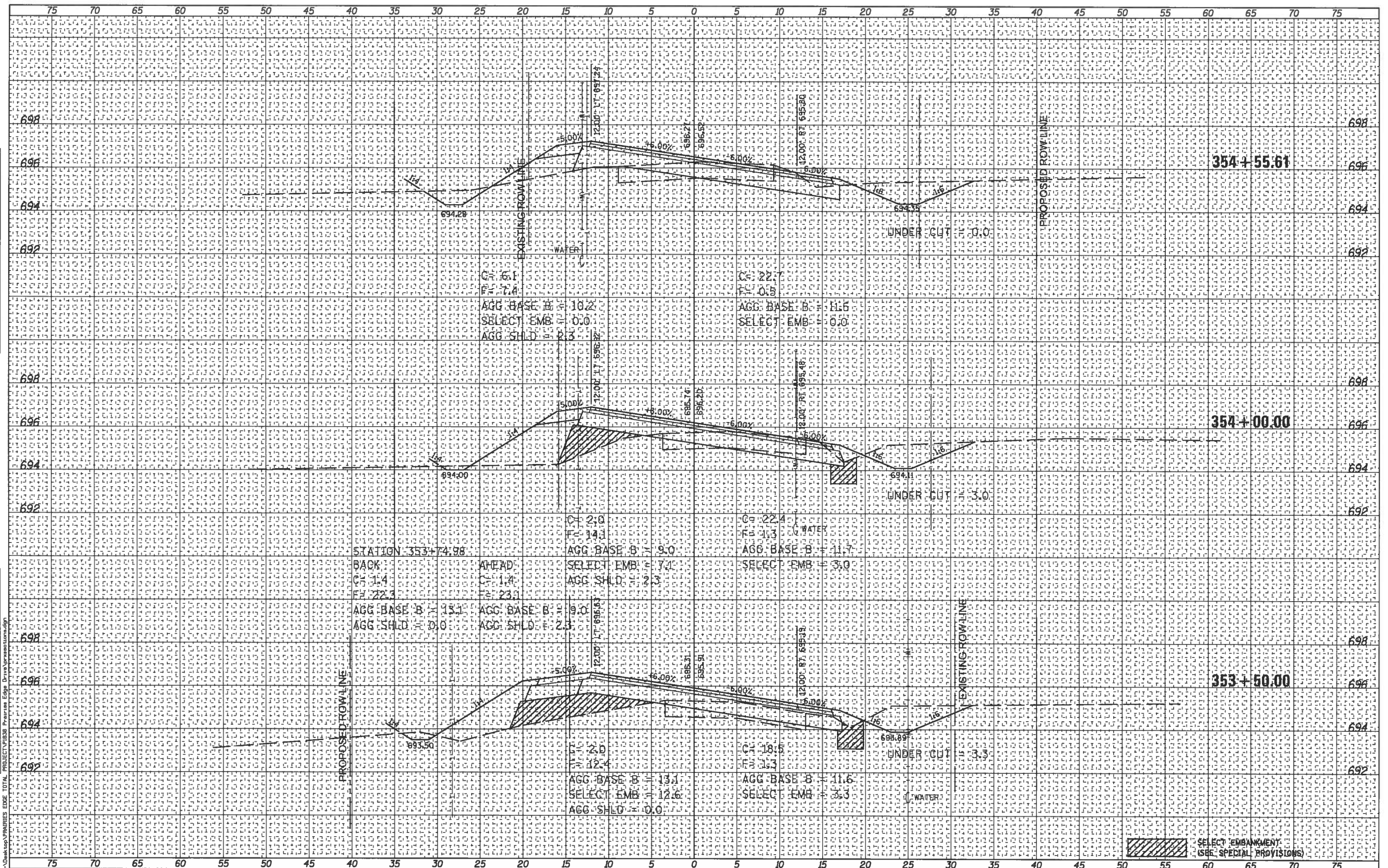
STATE OF ILLINOIS
DEPARTMENT OF TRANSPORTATION

1/14/2018
SCALE: 1"=5' HORIZ, 1"=2' VERT
STA. 352+00.00 TO STA. 353+00.00

ROUTE	SECTION	COUNTY	TOTAL SHEETS	SHEET NO.
CH 33	13-00121-00-WR	EDGAR	174	149
EDGAR COUNTY, ILLINOIS				CONTRACT NO. 91529
				FED. AID PROJECT

DATE _____
 BY _____
 ORIGINAL SURVEY PLOTTED _____
 SURVEY PLOTTED _____
 TEMPLATE _____
 NOTE BOOK _____
 AREAS CHECKED _____
 NO. _____

DATE _____
 BY _____
 ORIGINAL SURVEY PLOTTED _____
 SURVEY PLOTTED _____
 TEMPLATE _____
 NOTE BOOK _____
 AREAS CHECKED _____
 NO. _____

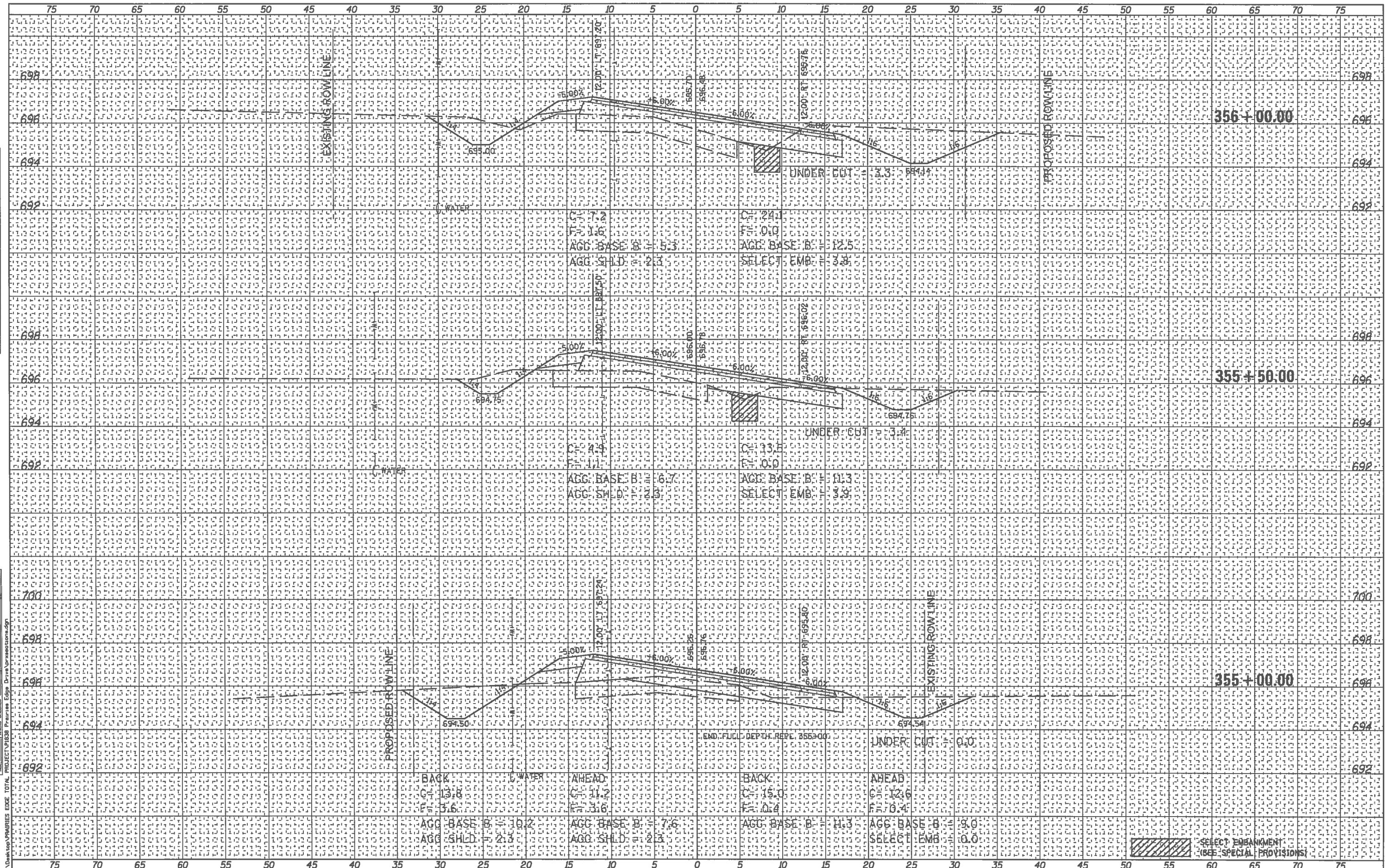


USER NAME = jhmor		DESIGNED - JHM	REVISED -	STATION CROSS SECTIONS CH 33 (PRAIRIES EDGE DRIVE)		STATE OF ILLINOIS DEPARTMENT OF TRANSPORTATION		1/14/2018		ROUTE	SECTION	COUNTY	TOTAL SHEETS	SHEET NO.
PLOT SCALE = 1/8" = 1' / 32'		DRAWN - JHM	REVISED -	SHEET 40 OF 52 SHEETS				SCALE: 1" = 5' HORZ, 1" = 2' VERT STA. 353+50.00 TO STA. 354+55.61		CH 33	13-00121-00-WR	EDGAR	174	150
PLOT DATE = 1/14/2018		CHECKED -	REVISED -							EDGAR COUNTY, ILLINOIS			CONTRACT NO. 91529	
		DATE - 08/2017	REVISED -							FED. AID PROJECT				

C:\Users\jhmor\Desktop\PRAIRIES EDGE TOTAL PROJECT\PRIB08 Prairies Edge Drive\prairies0001.dgn

DATE	
BY	
SURVEYED	
PLOTTED	
NOTE BOOK	
TEMPLATE	
AREAS CHECKED	
NO.	

DATE	
BY	
ORIGINAL SURVEY	
PLOTTED	
NOTE BOOK	
TEMPLATE	
AREAS CHECKED	
NO.	

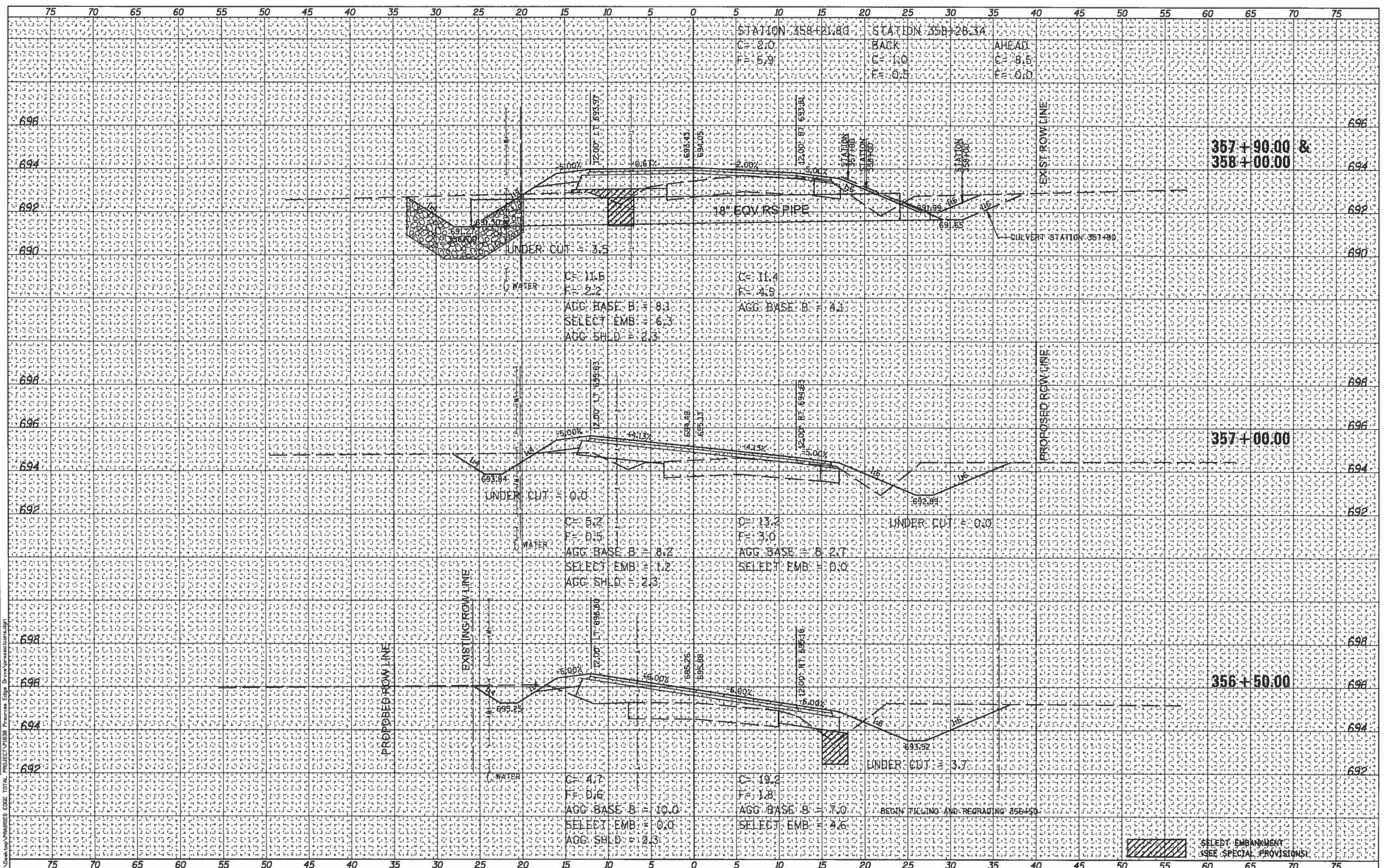


USER NAME = jhmar	DESIGNED - JHM	REVISED -	STATION CROSS SECTIONS CH 33 (PRAIRIES EDGE DRIVE)		1/14/2018	ROUTE	SECTION	COUNTY	TOTAL SHEETS	SHEET NO.
PLLOT SCALE = 10.0000' / 1"	DRAWN - JHM	REVISED -	STATE OF ILLINOIS DEPARTMENT OF TRANSPORTATION		SCALE: 1"=5' HORIZ, 1"=2' VERT	CH 33	13-00121-00-WR	EDGAR	174	151
PLLOT DATE = 1/14/2018	CHECKED -	REVISED -	SHEET 41 OF 52 SHEETS		STA. 355+00.00 TO STA. 356+00.00	EDGAR COUNTY, ILLINOIS		CONTRACT NO. 91529		FED. AID PROJECT
	DATE - 08/2017	REVISED -								

C:\Users\jmar\Documents\Projects\CH 33\Prairies Edge Drive\Stationing.mxd

DATE	
BY	
FINISHED SURVEY	
FLATTED TEMPLATE	
NOTE BOOK	
AREAS CHECKED	

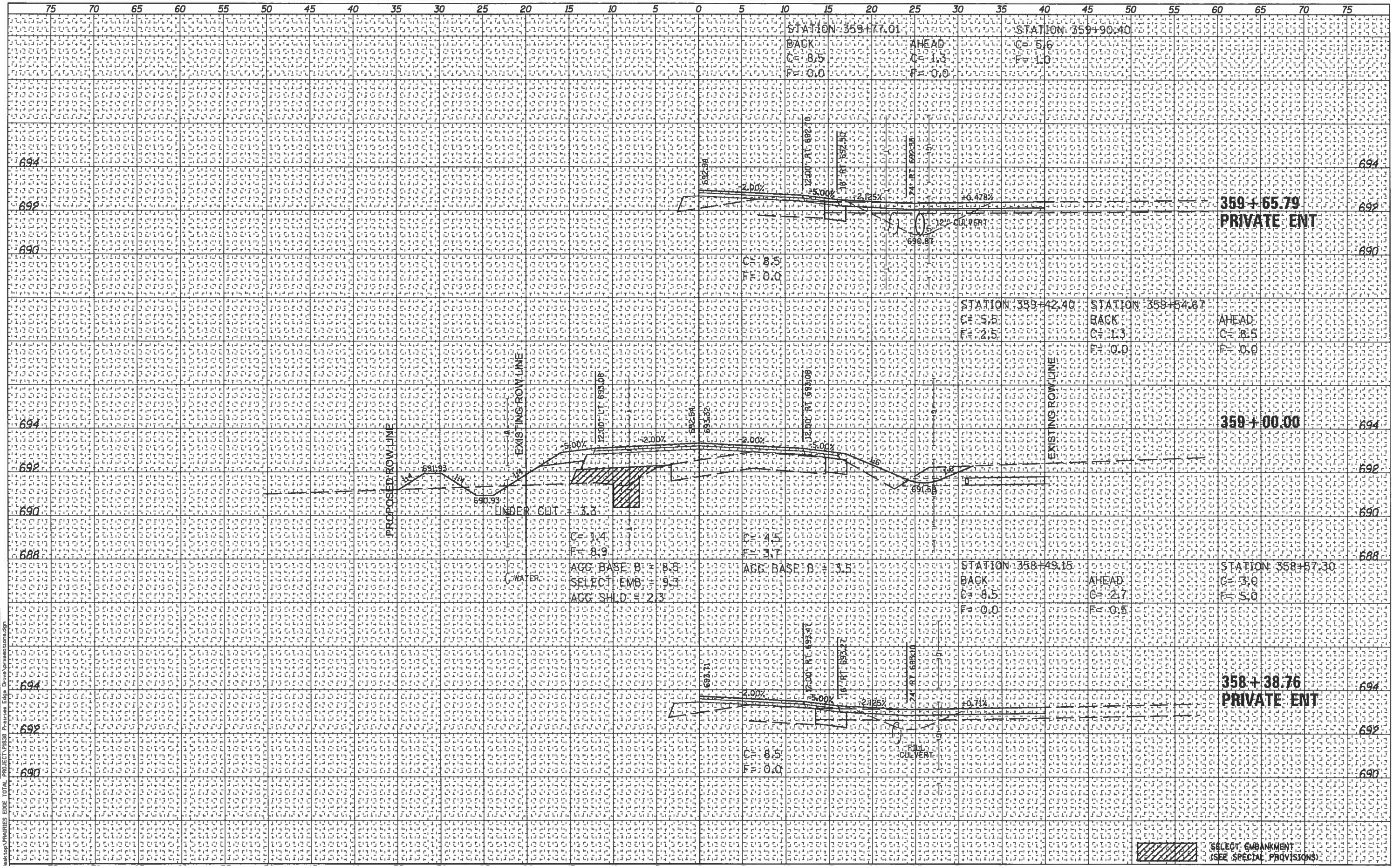
DATE	
BY	
ORIGINAL SURVEY	
FLATTED TEMPLATE	
NOTE BOOK	
AREAS CHECKED	



USER NAME = jhm	DESIGNED - JHM	REVISED -	STATION CROSS SECTIONS CH 33 (PRAIRIES EDGE DRIVE)	STATE OF ILLINOIS DEPARTMENT OF TRANSPORTATION	1/14/2018	ROUTE	SECTION	COUNTY	TOTAL SHEETS	SHEET NO.	
PLOT SCALE = 1/8" = 1' / 32'	DRAWN - JHM	REVISED -			CH 33	13-00121-00-WR	EDGAR	174	152		
PLOT DATE = 1/14/2018	CHECKED -	REVISED -			CONTRACT NO. 91529						
DATE = 08/2017	REVISED -	REVISED -			EDGAR COUNTY, ILLINOIS						
SHEET 42 OF 52 SHEETS				SCALE: 1"=5' HORIZ, 1"=2' VERT STA. 356+50.00 TO STA. 358+00.00		FED. AID PROJECT					

DATE	
BY	
FINAL SURVEY	
REVISIONS	
PLOTTED	
TEMPLATE	
NOTE BOOK	
AREAS CHECKED	
NO.	

DATE	
BY	
ORIGINAL SURVEY	
REVISIONS	
PLOTTED	
TEMPLATE	
NOTE BOOK	
AREAS CHECKED	
NO.	

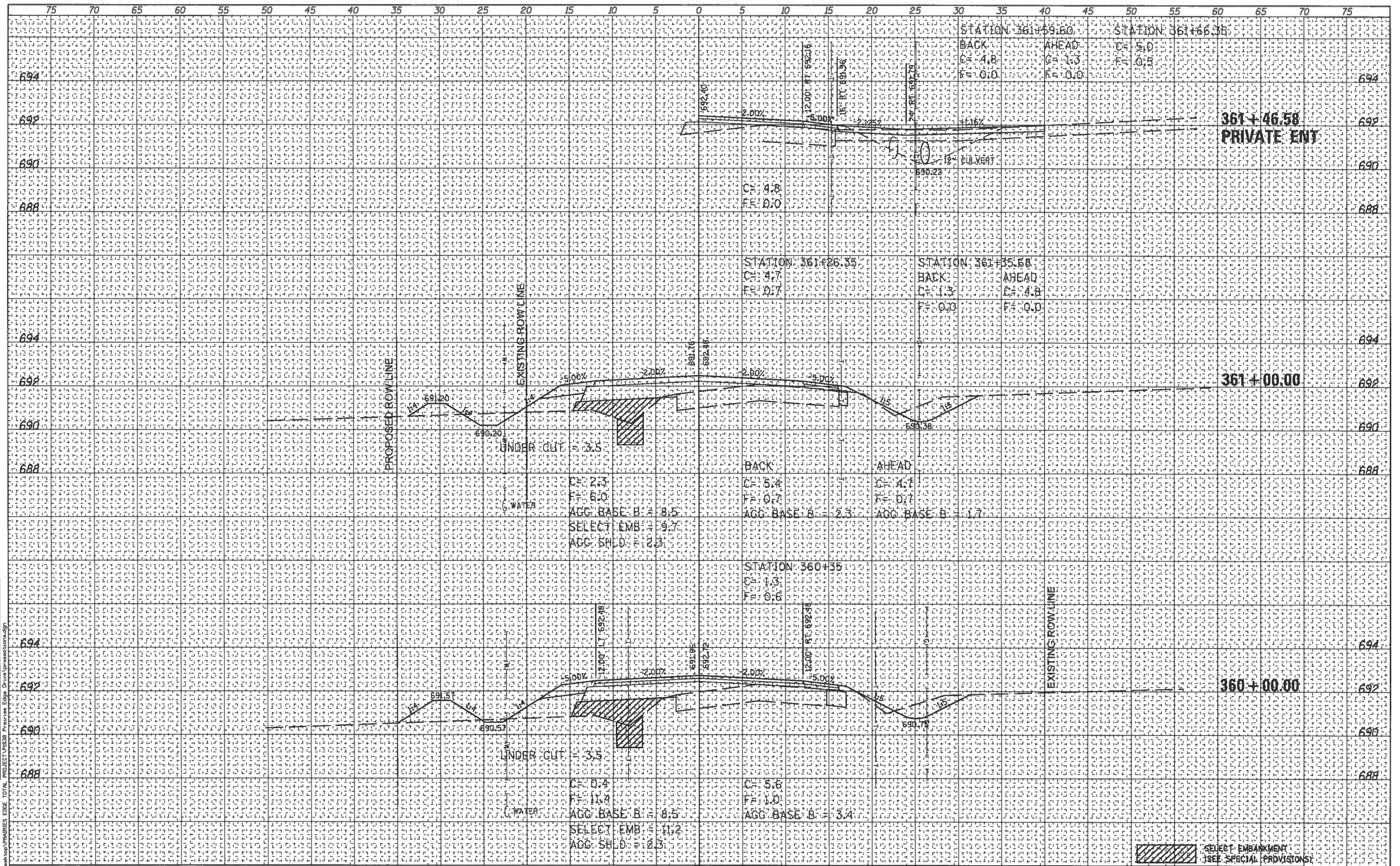


USER NAME = jhm PLOT SCALE = 10.8889' / 1" = PLOT DATE = 1/14/2018	DESIGNED - JHM DRAWN - JHM CHECKED - DATE - 08/2017	REVISED - REVISED - REVISED - REVISED -	STATION CROSS SECTIONS CH 33 (PRAIRIES EDGE DRIVE)	STATE OF ILLINOIS DEPARTMENT OF TRANSPORTATION	1/14/2018 SCALE: 1"=5' HORZ, 1"=2' VERT STA. 358+38.76 TO STA. 359+65.79	ROUTE CH 33	SECTION 13-0021-00-WR	COUNTY EDGAR	TOTAL SHEETS 174	SHEET NO. 153	CONTRACT NO. 91529 FED. AID PROJECT
--	--	--	---	---	--	----------------	--------------------------	-----------------	---------------------	------------------	--

C:\Users\jhm\OneDrive\Projects\CH 33 (PRAIRIES EDGE DRIVE)\Station Cross Sections\CH 33 (PRAIRIES EDGE DRIVE) - Station Cross Sections.dwg
 TOTAL PROJECT VRSB Program Edge
 EDGE TOTAL PROJECT VRSB Program Edge
 VRSB Program Edge

DATE
BY
FINAL SURVEY PLOTTED
SUBMITTED SURVEY PLOTTED
NOTE BOOK TEMPLATE AREAS
NO. AREAS CHECKED

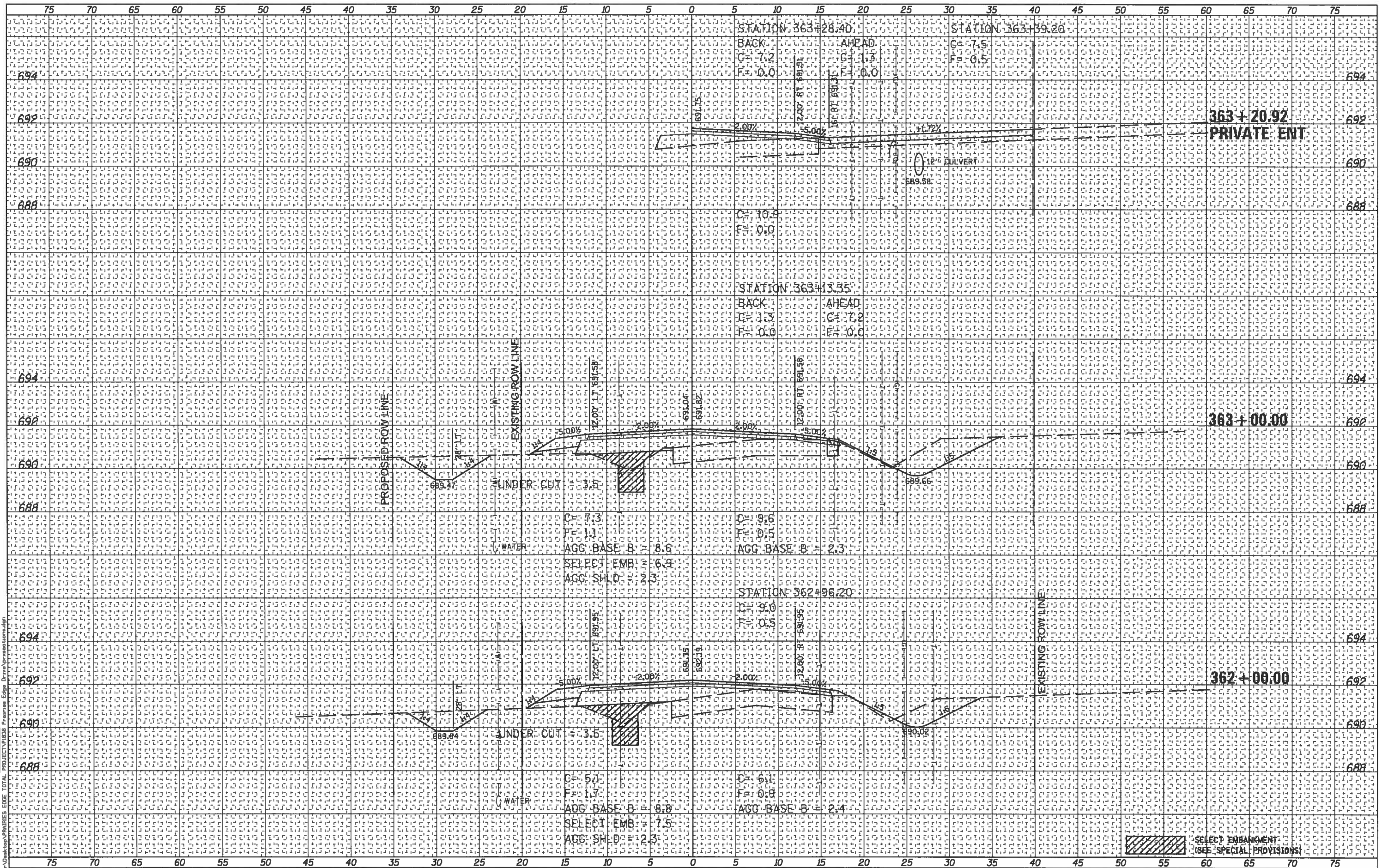
DATE
BY
ORIGINAL SURVEY PLOTTED
SUBMITTED SURVEY PLOTTED
NOTE BOOK TEMPLATE AREAS
NO. AREAS CHECKED



USER NAME = jmor	DESIGNED - JHM	REVISED -	STATION CROSS SECTIONS CH 33 (PRAIRIES EDGE DRIVE)	STATE OF ILLINOIS DEPARTMENT OF TRANSPORTATION	1/14/2018	ROUTE	SECTION	COUNTY	TOTAL SHEETS	SHEET NO.	
PLOT SCALE = 1/8" = 10.0000' / 1"	DRAWN - JHM	REVISED -				CH 33	13-00121-00-WR	EDGAR	174	154	
PLOT DATE = 1/14/2018	CHECKED -	REVISED -				CONTRACT NO. 91529		EDGAR COUNTY, ILLINOIS		FED. AID PROJECT	
DATE - 08/2017	REVISED -	REVISED -				SHEET 44 OF 52 SHEETS		SCALE: 1"=5' HORZ, 1"=2' VERT STA. 360+00.00 TO STA. 361+46.58			

DATE	
BY	
FINAL SURVEY	SURVEYED
NOTE BOOK	PLOTTED
NO.	TEMPLATE
	AREAS CHECKED

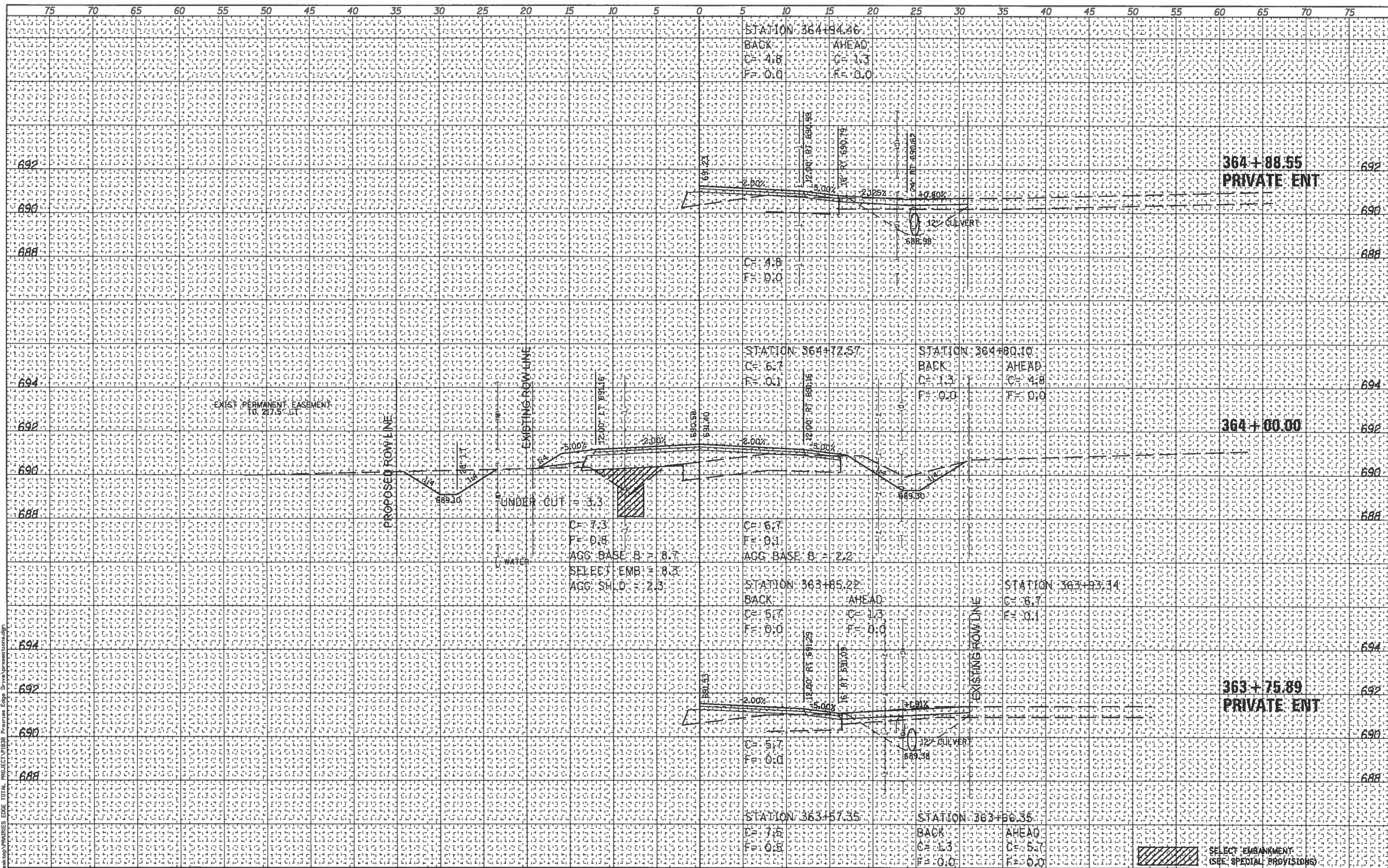
DATE	
BY	
ORIGINAL SURVEY	SURVEYED
NOTE BOOK	PLOTTED
NO.	TEMPLATE
	AREAS CHECKED



USER NAME = jmmor DESIGNED - JHM DRAWN - JHM CHECKED - DATE - 08/2017	REVISED - REVISED - REVISED - REVISED -	STATION CROSS SECTIONS CH 33 (PRAIRIES EDGE DRIVE) SHEET 45 OF 52 SHEETS	STATE OF ILLINOIS DEPARTMENT OF TRANSPORTATION	1/14/2018 SCALE: 1"=5' HORZ, 1"=2' VERT STA. 362+00.00 TO STA. 363+20.92	ROUTE CH 33	SECTION 13-00121-00-WR	COUNTY EDGAR	TOTAL SHEETS 174	SHEET NO. 155	CONTRACT NO. 91529 FED. AID PROJECT
---	--	--	---	--	----------------	---------------------------	-----------------	---------------------	------------------	--

DATE	
BY	
FINAL SURVEY	SURVEYED
NOTE BOOK	PLOTTED
NO.	AREAS CHECKED

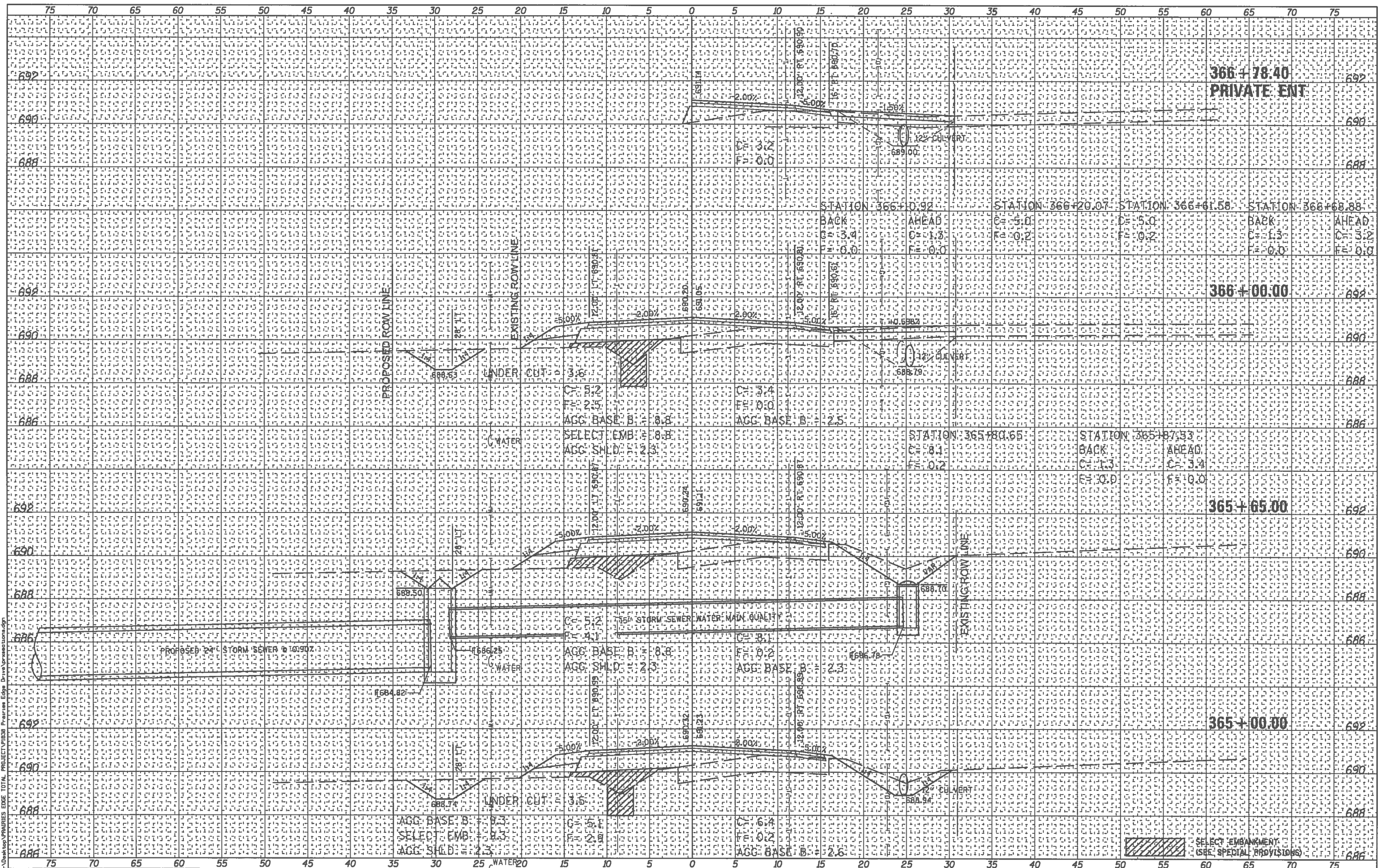
DATE	
BY	
ORIGINAL SURVEY	SURVEYED
NOTE BOOK	PLOTTED
NO.	AREAS CHECKED



USER NAME = jhmar	DESIGNED - JHM	REVISED -	1/14/2018	ROUTE	SECTION	COUNTY	TOTAL SHEETS	SHEET NO.
PLLOT SCALE = 10.8888' / 1"	DRAWN - JHM	REVISED -	SCALE: 1"=5' HORZ, 1"=2' VERT STA. 363+78.89 TO STA. 364+88.55	CH 33	13-00121-00-WR	EDGAR	174	156
PLLOT DATE = 1/14/2018	CHECKED -	REVISED -		CONTRACT NO. 91529		EDGAR COUNTY, ILLINOIS	FED. AID PROJECT	
STATION CROSS SECTIONS CH 33 (PRAIRIES EDGE DRIVE)			STATE OF ILLINOIS DEPARTMENT OF TRANSPORTATION					
SHEET 46 OF 52 SHEETS								

DATE	
BY	
FINAL SURVEY	SURVEYED
NOTE BOOK	PLOTTED
NO.	TEMPLATE
	AREAS CHECKED
	AREAS CHECKED

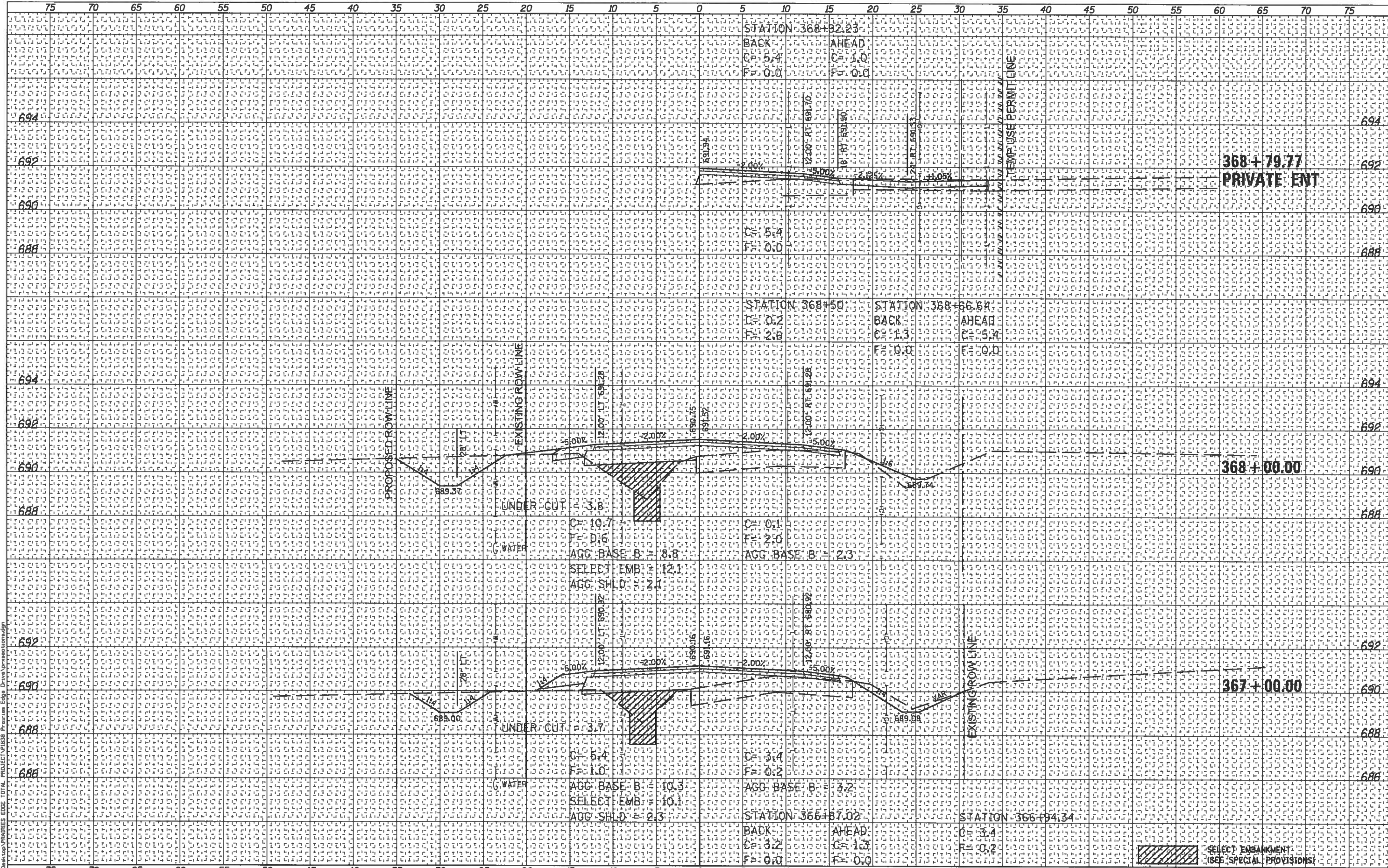
DATE	
BY	
ORIGINAL SURVEY	SURVEYED
NOTE BOOK	PLOTTED
NO.	TEMPLATE
	AREAS CHECKED
	AREAS CHECKED



USER NAME = jhmar	DESIGNED - JHM	REVISED -	STATION CROSS SECTIONS CH 33 (PRAIRIES EDGE DRIVE) STATE OF ILLINOIS DEPARTMENT OF TRANSPORTATION	1/14/2018	ROUTE	SECTION	COUNTY	TOTAL SHEETS	SHEET NO.
PLOT SCALE = 1/8" = 1'	DRAWN - JHM	REVISED -		SCALE: 1"=5' HORZ, 1"=2' VERT	CH 33	13-00121-00-WR	EDGAR	174	157
PLOT DATE = 1/14/2018	CHECKED -	REVISED -		STA. 365+00.00 TO STA. 366+78.40	EDGAR COUNTY, ILLINOIS		CONTRACT NO. 91529		
	DATE - 08/2017	REVISED -		SHEET 47 OF 52 SHEETS	FED. AID PROJECT				

DATE	
BY	
FINAL SURVEY	
NOTED	
PLOTTED	
TEMPLATE	
AREAS	
CHECKED	
NO.	

DATE	
BY	
ORIGINAL SURVEY	
NOTED	
PLOTTED	
TEMPLATE	
AREAS	
CHECKED	
NO.	

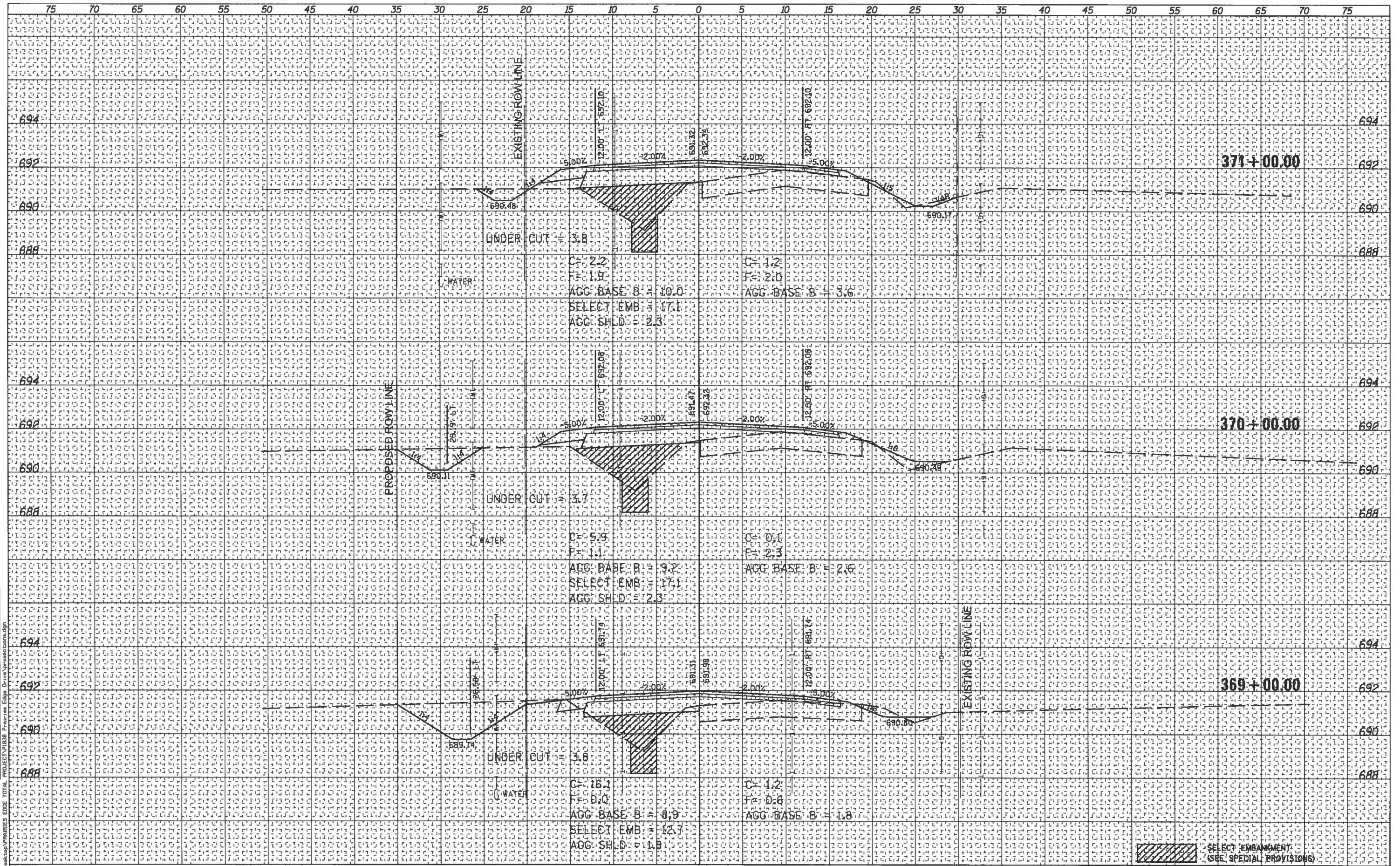


USER NAME = jhmar	DESIGNED - JHM	REVISED -	STATION CROSS SECTIONS CH 33 (PRAIRIES EDGE DRIVE)	1/14/2018	ROUTE	SECTION	COUNTY	TOTAL SHEETS	SHEET NO.
PLLOT SCALE = 1/8"=100'	DRAWN - JHM	REVISED -		STATE OF ILLINOIS	CH 33	13-00121-00-WR	EDGAR	174	158
PLLOT DATE = 1/14/2018	CHECKED -	REVISED -		DEPARTMENT OF TRANSPORTATION	SCALE: 1"=5' HORZ, 1"=2' VERT		CONTRACT NO. 91529		
	DATE - 08/2017	REVISED -		SHEET 48 OF 52 SHEETS	STA. 367+00.00 TO STA. 368+79.77		EDGAR COUNTY, ILLINOIS		

SELECT EMBANKMENT (SEE SPECIAL PROVISIONS)

DATE _____
 BY _____
 CHECKED _____
 PLOTTED _____
 TEMPLATE _____
 AREAS _____
 AREAS CHECKED _____
 NO. _____

DATE _____
 BY _____
 CHECKED _____
 PLOTTED _____
 TEMPLATE _____
 AREAS _____
 AREAS CHECKED _____
 NO. _____

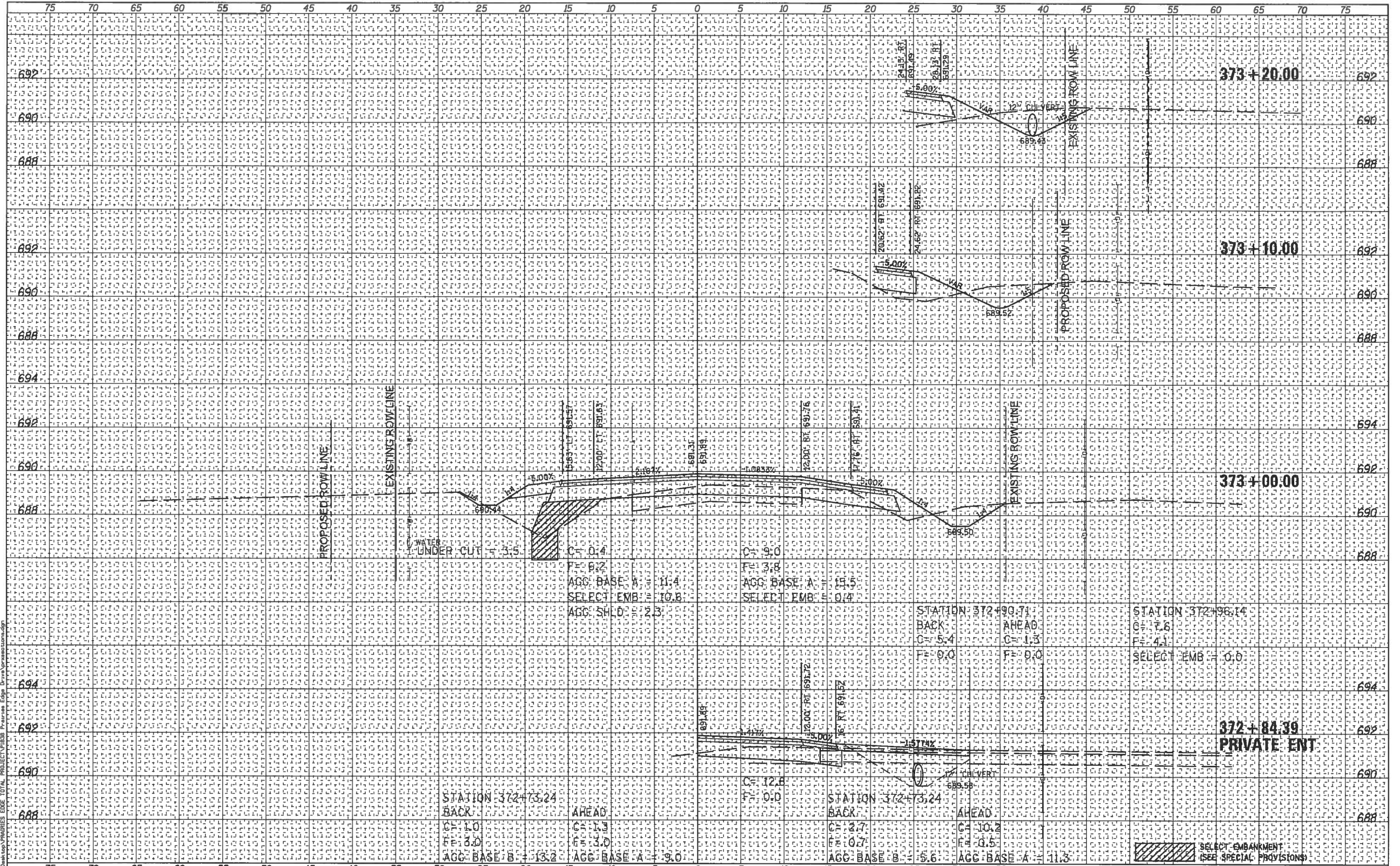


USER NAME = jhm PLOT SCALE = 1/8" = 1'-0" PLOT DATE = 1/14/2018		DESIGNED - JHM DRAWN - JHM CHECKED - DATE - 08/2017		REVISED - REVISED - REVISED - REVISED -		STATION CROSS SECTIONS CH 33 (PRAIRIES EDGE DRIVE) SHEET 49 OF 52 SHEETS		STATE OF ILLINOIS DEPARTMENT OF TRANSPORTATION		1/14/2018 SCALE: 1"=5' HORIZ, 1"=2' VERT STA. 369+00.00 TO STA. 371+00.00		ROUTE SECTION COUNTY TOTAL SHEETS SHEET NO. CH 33 13-00121-00-WR EDGAR 174 159		CONTRACT NO. 91529 FED. AID PROJECT	
---	--	--	--	--	--	--	--	---	--	---	--	---	--	--	--

C:\Users\jhm\OneDrive\Documents\Projects\CH 33\Station Cross Sections\Station 369.dwg
 PROJECT: CH 33 - PRAIRIES EDGE DRIVE
 DATE: 1/14/2018

FINAL SURVEY	SURVEYED	DATE
NOTE BOOK	PLOTTED	
NO.	TEMPLATE	
	AREAS	
	CHECKED	

ORIGINAL SURVEY	SURVEYED	DATE
NOTE BOOK	PLOTTED	
NO.	TEMPLATE	
	AREAS	
	CHECKED	



C:\Users\jhu\Desktop\Projects\CH 33 (PRAIRIES EDGE DRIVE)\prairiesedge.dgn

USER NAME = jhuar	DESIGNED - JHM	REVISED -
	DRAWN - JHM	REVISED -
	CHECKED -	REVISED -
	DATE - 08/2017	REVISED -

STATION CROSS SECTIONS	
CH 33 (PRAIRIES EDGE DRIVE)	
	REVISED -
	REVISED -
	REVISED -
	REVISED -

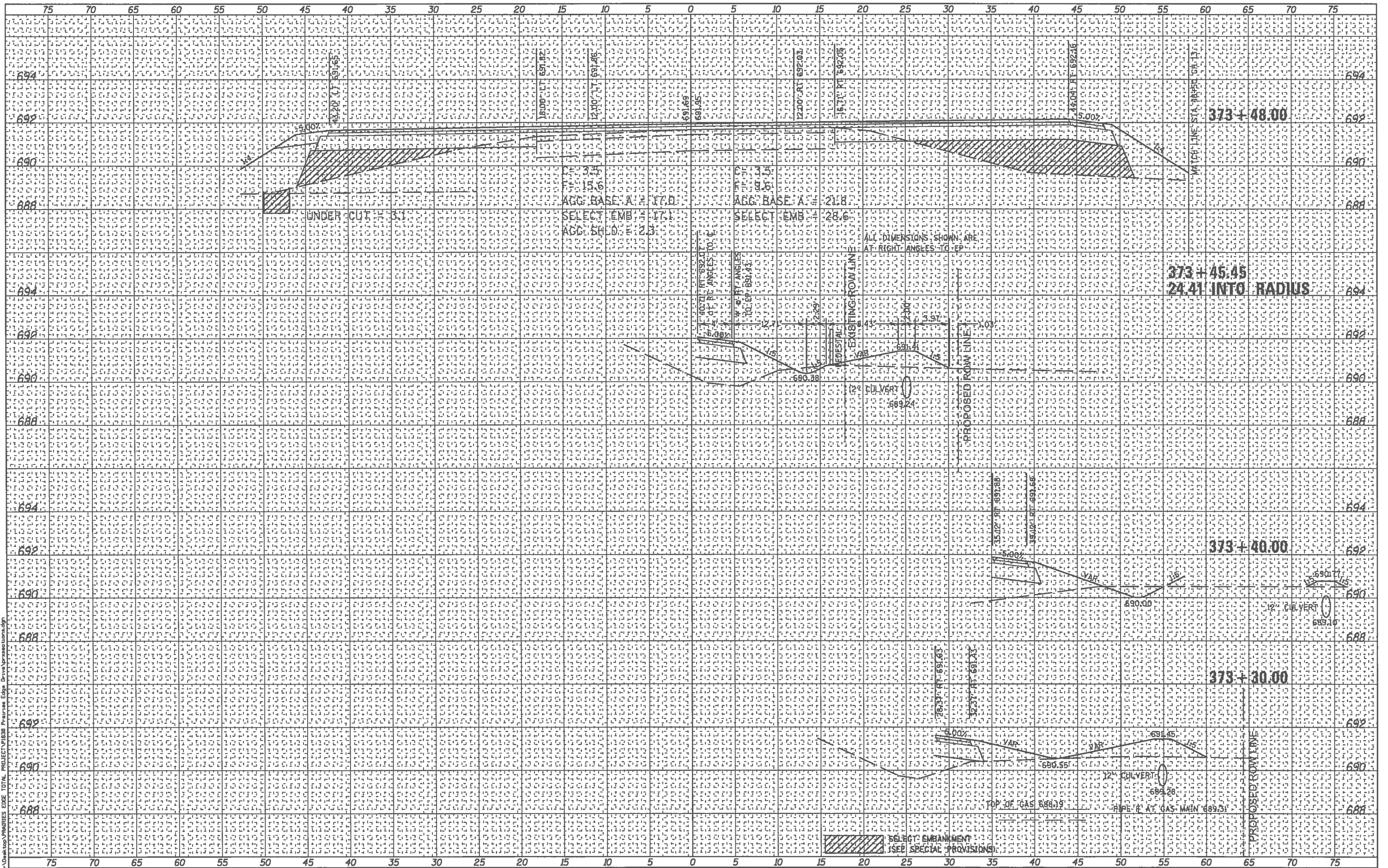
STATE OF ILLINOIS	
DEPARTMENT OF TRANSPORTATION	
	REVISED -
	REVISED -
	REVISED -

1/14/2018
SCALE: 1"=5' HORZ, 1"=2' VERT
STA. 372+84.39 TO STA. 372+48.00

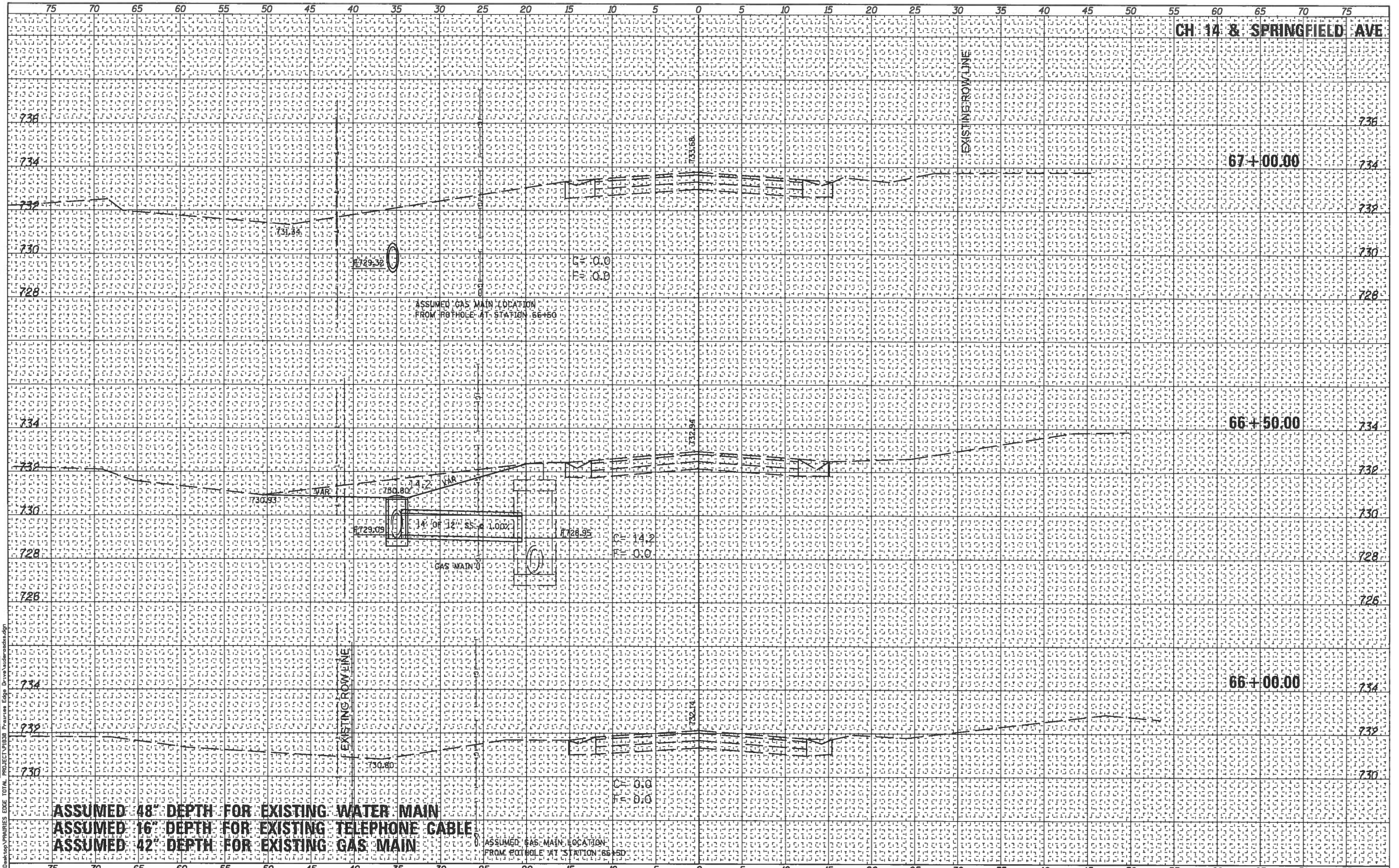
ROUTE	SECTION	COUNTY	TOTAL SHEETS	SHEET NO.
CH 33	13-00121-00-WR	EDGAR	174	161
			CONTRACT NO. 91529	
EDGAR COUNTY, ILLINOIS			FED. AID PROJECT	

BY: _____ DATE: _____
 SURVEYED: _____
 PLOTTED: _____
 NOTE BOOK: _____
 TEMPLATE: _____
 AREAS CHECKED: _____
 NO. _____

BY: _____ DATE: _____
 SURVEYED: _____
 PLOTTED: _____
 NOTE BOOK: _____
 TEMPLATE: _____
 AREAS CHECKED: _____
 NO. _____



USER NAME - jmmor	DESIGNED - JHM	REVISED -	STATION CROSS SECTIONS CH 33 (PRAIRIES EDGE DRIVE) STATE OF ILLINOIS DEPARTMENT OF TRANSPORTATION	1/14/2018	ROUTE	SECTION	COUNTY	TOTAL SHEETS	SHEET NO.
PLOT SCALE = 1/8"=1'-0"	DRAWN - JHM	REVISED -		CH 33	13-00121-00-WR	EDGAR	174	162	
PLOT DATE = 1/14/2018	CHECKED -	REVISED -		SCALE: 1"=5' HORZ, 1"=2' VERT		EDGAR COUNTY, ILLINOIS		CONTRACT NO. 91529	
DATE - 08/2017	REVISED -	REVISED -		STA. 372+84.39 TO STA. 372+48.00		FED. AID PROJECT			
SHEET 52 OF 52 SHEETS									



DATE	
BY	
FINAL SURVEY	
SURVEYED	
PLOTTED	
TEMPLATE	
AREAS	
AREAS CHECKED	
NO.	

DATE	
BY	
ORIGINAL SURVEY	
SURVEYED	
PLOTTED	
TEMPLATE	
AREAS	
AREAS CHECKED	
NO.	

ASSUMED 48" DEPTH FOR EXISTING WATER MAIN
ASSUMED 16" DEPTH FOR EXISTING TELEPHONE CABLE
ASSUMED 42" DEPTH FOR EXISTING GAS MAIN
 ASSUMED GAS MAIN LOCATION FROM POT HOLE AT STATION 66+50

USER NAME = jhm	DESIGNED - JHM	REVISED -
PLOT SCALE = 1/8" = 1'	DRAWN - JHM	REVISED -
PLOT DATE = 1/14/2018	CHECKED -	REVISED -
	DATE - 08/2017	REVISED -

STATION CROSS SECTIONS	
CH 14 (SPRINGFIELD ROAD)	
SHEET 1 OF 6 SHEETS	

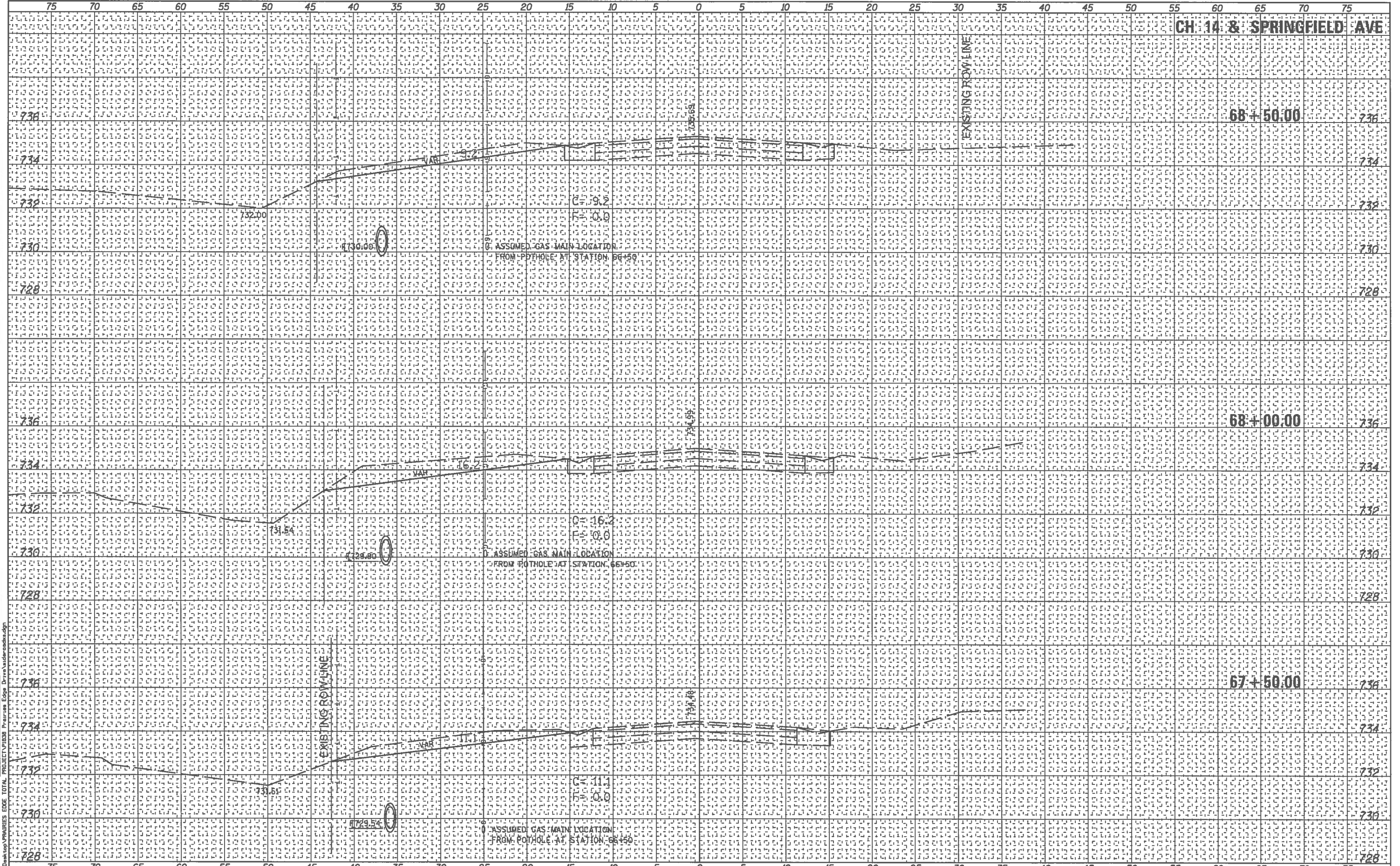
STATE OF ILLINOIS
 DEPARTMENT OF TRANSPORTATION

1/14/2018
 SCALE: 1"=5' HORZ, 1"=2' VERT
 STA. 66+00.00 TO STA. 67+00.00

ROUTE	SECTION	COUNTY	TOTAL SHEETS	SHEET NO.
CH 33	13-00121-00-WR	EDGAR	174	163
EDGAR COUNTY, ILLINOIS			CONTRACT NO. 91529	
			FED. AID PROJECT	

DATE	
BY	
FINAL SURVEY	
SURVEYED	
PLOTTED	
TEMPLATE	
AREAS	
AREAS CHECKED	
NO.	

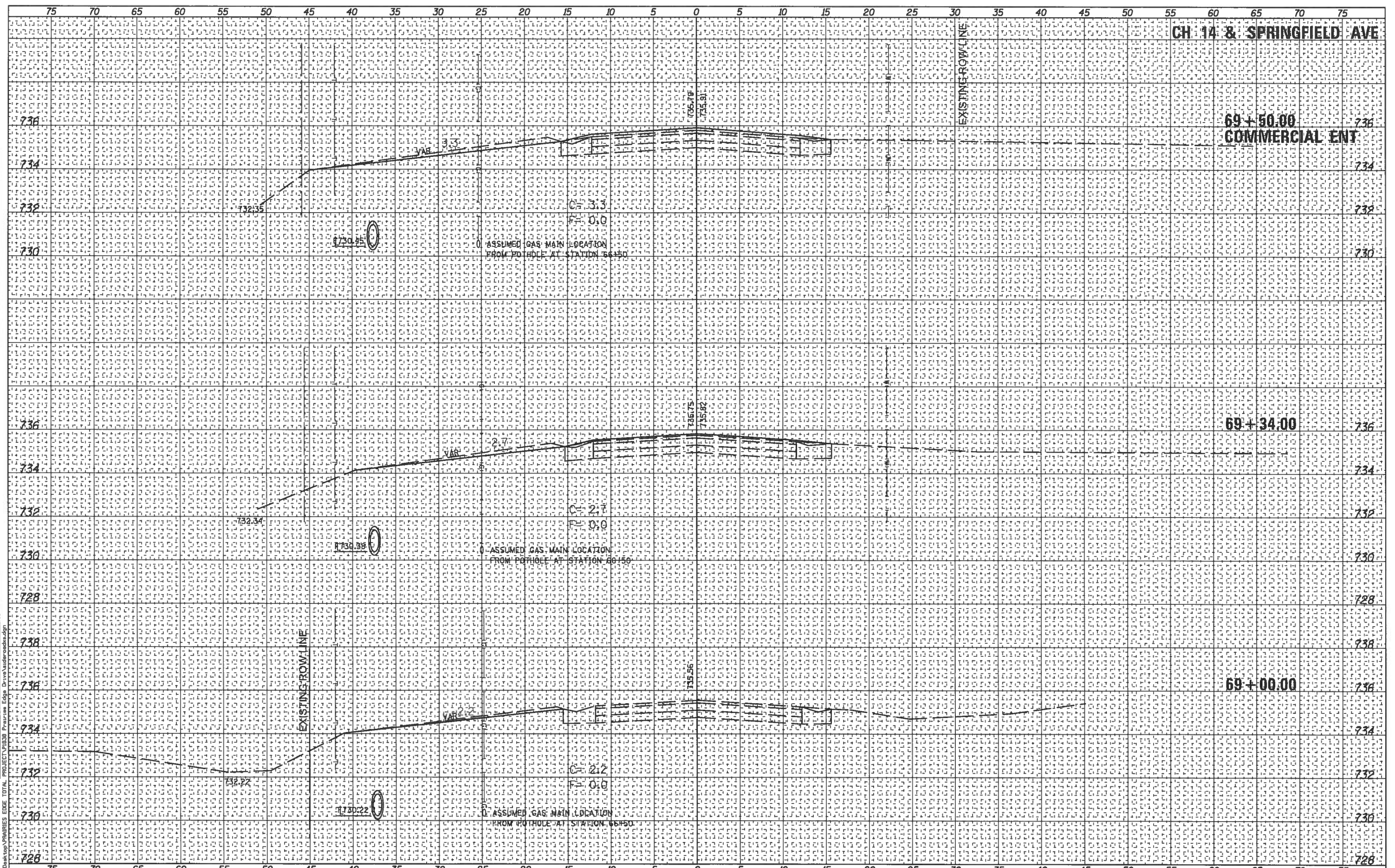
DATE	
BY	
ORIGINAL SURVEY	
CONVEYED	
PLOTTED	
TEMPLATE	
AREAS	
AREAS CHECKED	
NO.	



USER NAME = jhmor	DESIGNED - JHM	REVISED -	STATION CROSS SECTIONS CH 14 (SPRINGFIELD ROAD)	STATE OF ILLINOIS DEPARTMENT OF TRANSPORTATION	1/14/2018	ROUTE	SECTION	COUNTY	TOTAL SHEETS	SHEET NO.
PLOT SCALE = 1/8"=1'-0"	DRAWN - JHM	REVISED -				CH 33	13-00121-00-WR	EDGAR	174	154
PLOT DATE = 1/14/2018	CHECKED -	REVISED -				CONTRACT NO. 91529				
DATE = 08/2017	REVISED -	REVISED -				EDGAR COUNTY, ILLINOIS				
SHEET 2 OF 6 SHEETS					SCALE: 1"=5' HORZ., 1"=2' VERT.		FED. AID PROJECT			

DATE	
BY	
FINAL SURVEY	
CHECKED	
PLOTTED	
TEMPLATE	
AREAS	
NOTE BOOK	
AREAS CHECKED	
NO.	

DATE	
BY	
ORIGINAL SURVEY	
CHECKED	
PLOTTED	
TEMPLATE	
AREAS	
NOTE BOOK	
AREAS CHECKED	
NO.	

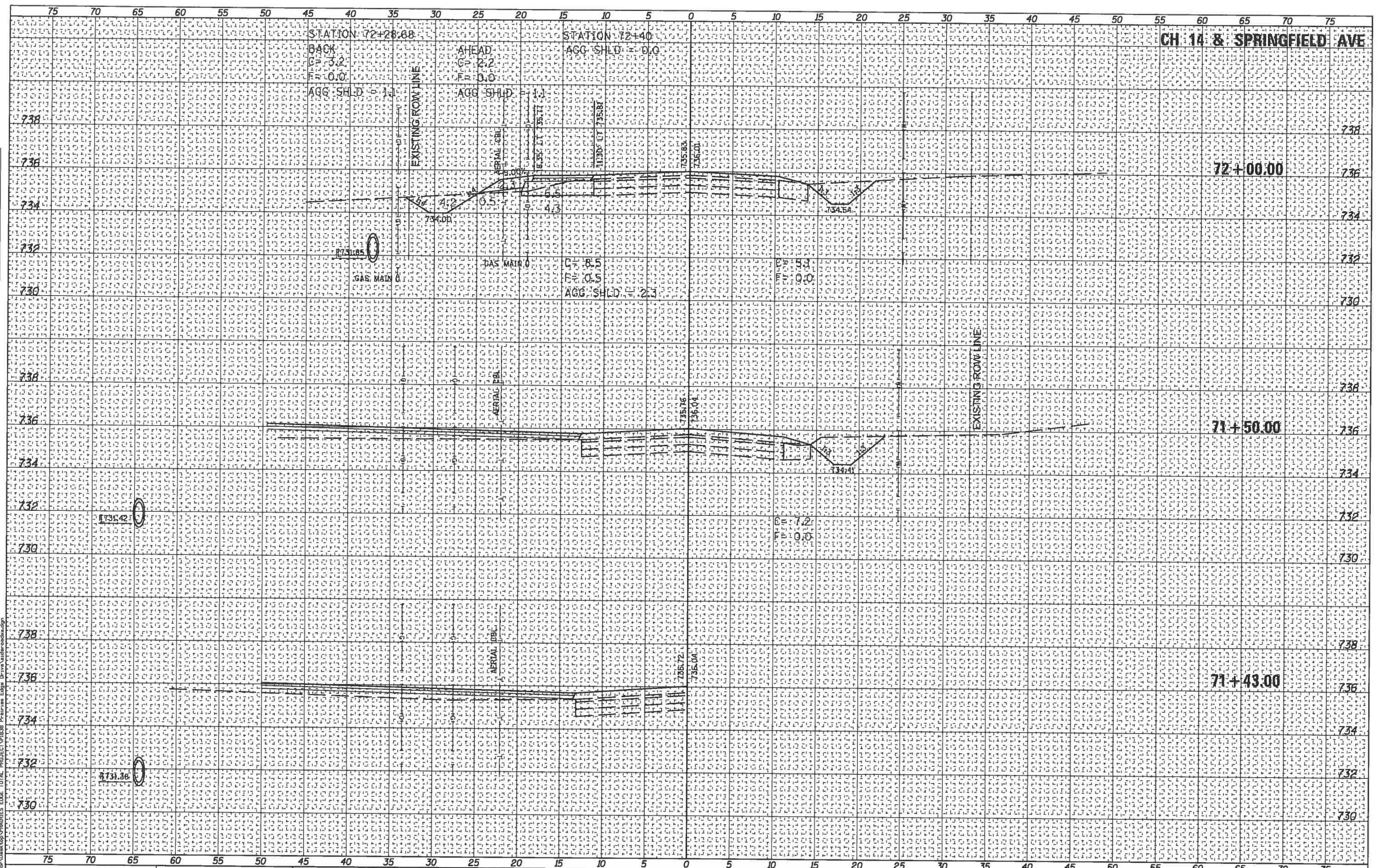


USER NAME = jhmor	DESIGNED - JHM	REVISED -	STATION CROSS SECTIONS CH 14 (SPRINGFIELD ROAD)	STATE OF ILLINOIS DEPARTMENT OF TRANSPORTATION	1/14/2018	ROUTE	SECTION	COUNTY	TOTAL SHEETS	SHEET NO.
PLOT SCALE = 1/8"=1'-0"	DRAWN - JHM	REVISED -			CH 33	13-00121-00-WR	EDGAR	174	165	
PLOT DATE = 1/14/2018	CHECKED -	REVISED -			SCALE: 1"=5' HORZ, 1"=2' VERT		EDGAR COUNTY, ILLINOIS		CONTRACT NO. 91529	
DATE = 08/2017	REVISOR -	REVISED -			STA. 69+00.00 TO STA. 69+50.00		FED. AID PROJECT			
SHEET 3 OF 6 SHEETS										

DATE	
BY	
FINAL SURVEY	
SURVEYED	
PLOTTED	
TEMPLATE	
NOTE BOOK	
AREAS CHECKED	
NO.	

DATE	
BY	
ORIGINAL SURVEY	
SURVEYED	
PLOTTED	
TEMPLATE	
NOTE BOOK	
AREAS CHECKED	
NO.	

C:\Users\jmor\Desktop\SPRINGS EDGE TOTAL PROJECT\PIES9 - Proratas Edge Drive\Aerial\edgtotal.dwg



USER NAME = jmor
 DESIGNED - JHM
 DRAWN - JHM
 CHECKED -
 DATE - 08/2017

REVISIONS
 REVISED -
 REVISED -
 REVISED -
 REVISED -

STATION CROSS SECTIONS
 CH 14 (SPRINGFIELD ROAD)
 SHEET 5 OF 6 SHEETS

STATE OF ILLINOIS
 DEPARTMENT OF TRANSPORTATION

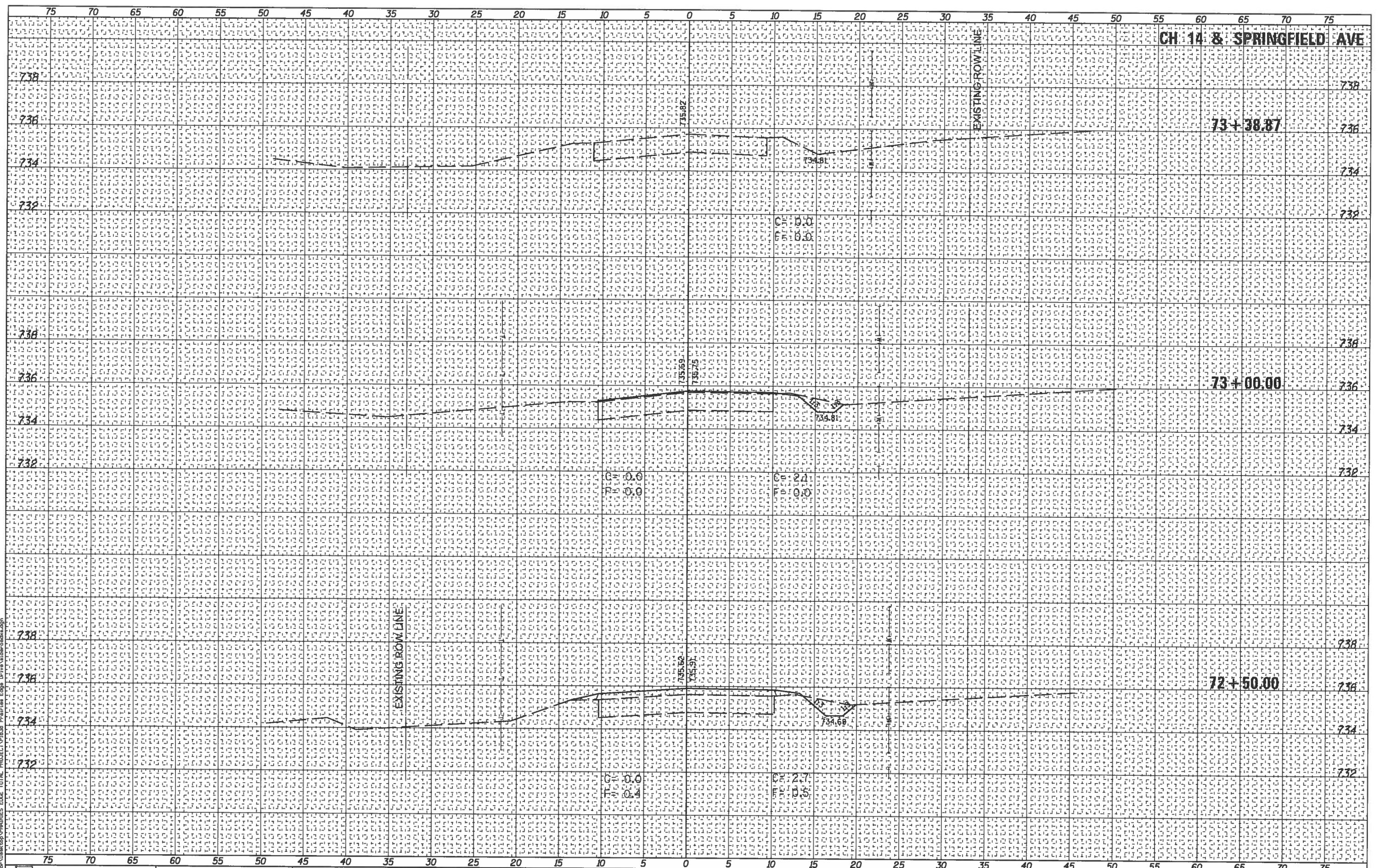
1/14/2018
 SCALE: 1"=5' HORZ, 1"=2' VERT
 STA. 71+43.00 TO STA. 72+00.00

ROUTE	SECTION	COUNTY	TOTAL SHEETS	SHEET NO.
CH 33	13-00121-00-WR	EDGAR	174	167
EDGAR COUNTY, ILLINOIS			CONTRACT NO. 91529	
			FED. AID PROJECT	

DATE	
BY	
FINAL SURVEY	SURVEYED
NOTE BOOK	PLOTTED
NO.	TEMPLATE
	AREAS
	CHECKED

DATE	
BY	
ORIGINAL SURVEY	SURVEYED
NOTE BOOK	PLOTTED
NO.	TEMPLATE
	AREAS
	CHECKED

C:\Users\jmor\Desktop\VPARIES EDGE TOTAL PROJECT\VP039 - Prairie Edge Drive\Aidroad.dgn



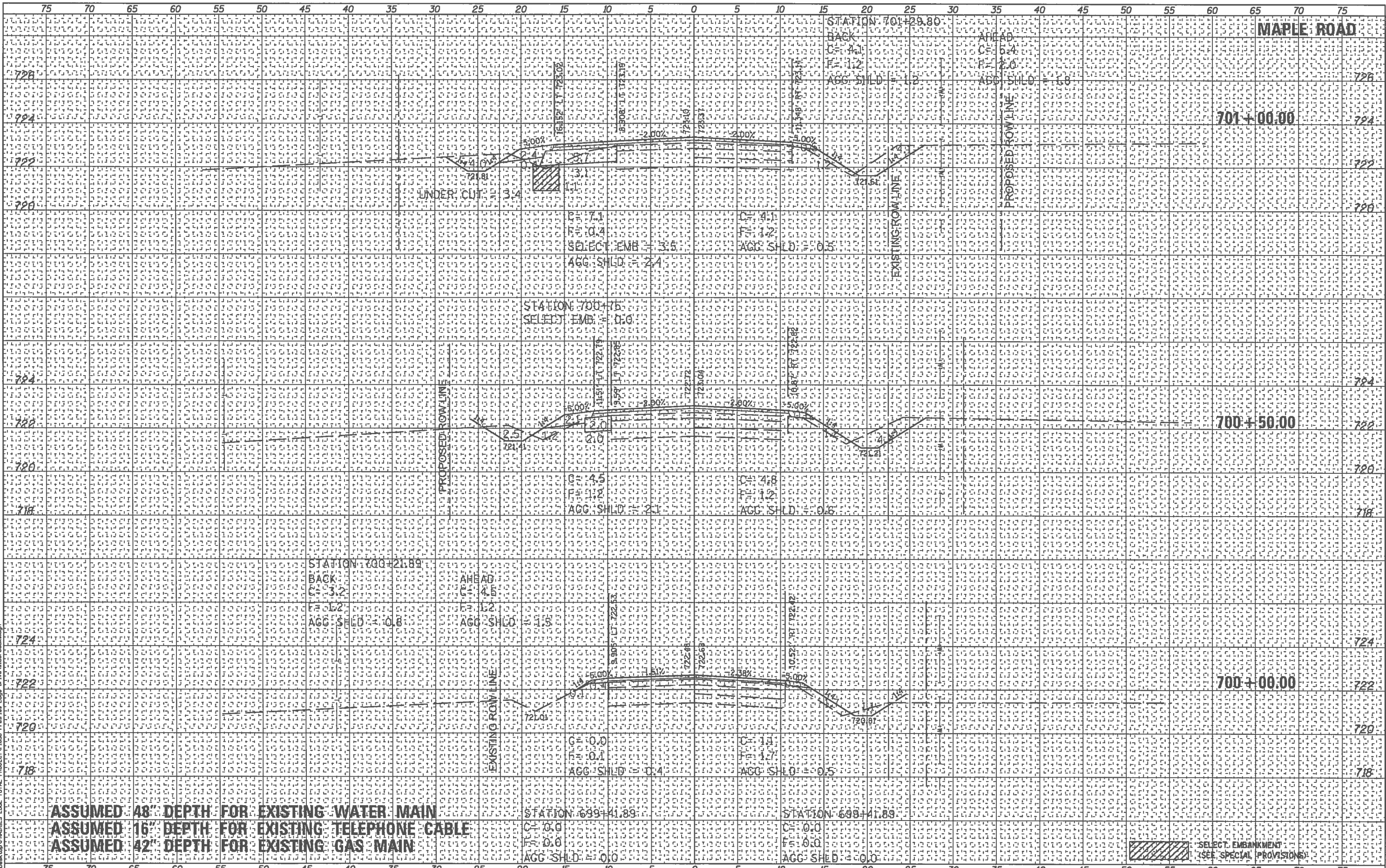
USER NAME = jmor	DESIGNED - JHM	REVISED -
PLOT SCALE = 10.8000' / 1"	DRAWN - JHM	REVISED -
PLOT DATE = 1/14/2018	CHECKED -	REVISED -
	DATE - 08/2017	REVISED -

STATION CROSS SECTIONS CH 14 (SPRINGFIELD ROAD)	
SHEET 6 OF 6 SHEETS	

**STATE OF ILLINOIS
DEPARTMENT OF TRANSPORTATION**

1/14/2018
SCALE: 1"=5' HORZ, 1"=2' VERT
STA. 72+50.00 TO STA. 73+38.87

ROUTE	SECTION	COUNTY	TOTAL SHEETS	SHEET NO.
CH 33	13-00121-00-WR	EDGAR	174	168
CONTRACT NO. 91529				
EDGAR COUNTY, ILLINOIS			FED. AID PROJECT	



DATE	
BY	
FINAL SURVEY	
REVISIONS	
NOTED	
PLOTTED	
TEMPLATE	
AREAS	
DECKED	

DATE	
BY	
ORIGINAL SURVEY	
REVISIONS	
NOTED	
PLOTTED	
TEMPLATE	
AREAS	
DECKED	

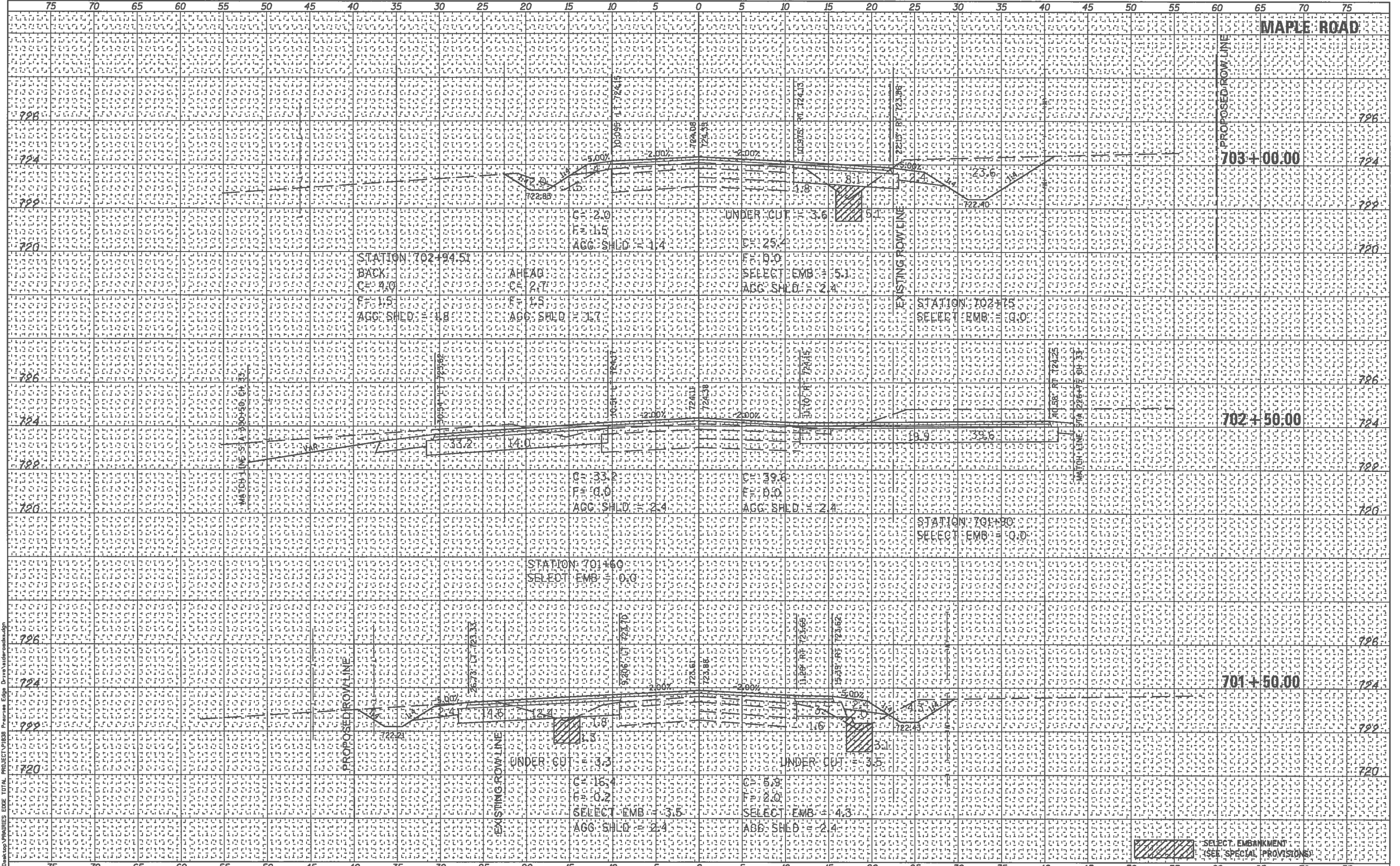
ASSUMED 48" DEPTH FOR EXISTING WATER MAIN
 ASSUMED 16" DEPTH FOR EXISTING TELEPHONE CABLE
 ASSUMED 42" DEPTH FOR EXISTING GAS MAIN

SELECT. EMBANKMENT
 (SEE SPECIAL PROVISIONS)

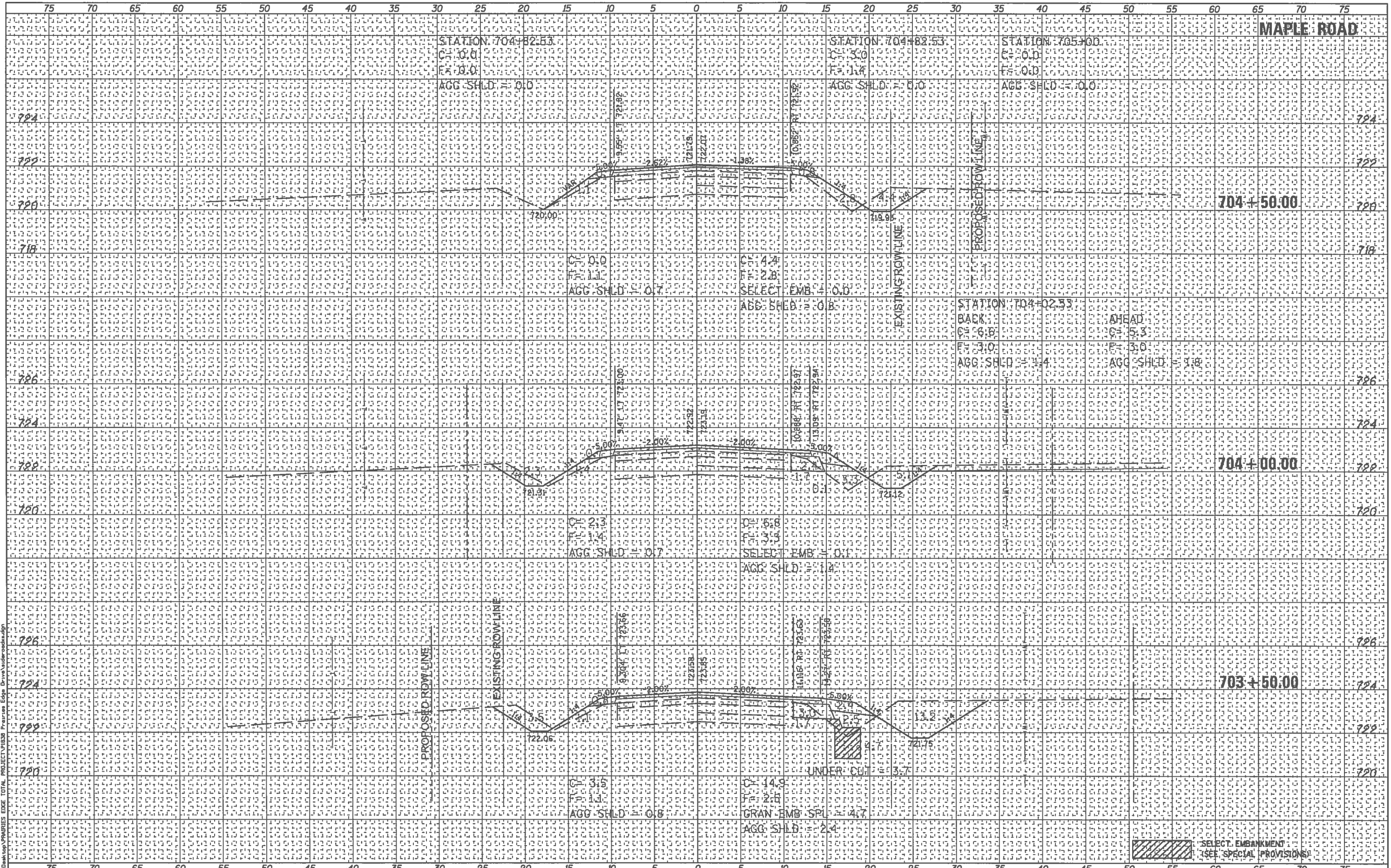
	USER NAME = jmor	DESIGNED - JHM	REVISED -	STATION CROSS SECTIONS MAPLE ROAD	STATE OF ILLINOIS DEPARTMENT OF TRANSPORTATION	1/14/2018 SCALE: 1"=5' HORZ, 1"=2' VERT STA. 700+00.00 TO STA. 701+00.00	ROUTE	SECTION	COUNTY	TOTAL SHEETS	SHEET NO.
	PLOT SCALE = 10.0000' / 1"	DRAWN - JHM	REVISED -				CH 33	13-00121-00-WR	EDGAR	174	169
	PLOT DATE = 1/14/2018	DATE - 08/2017	REVISED -				EDGAR COUNTY, ILLINOIS		CONTRACT NO. 91529	FED. AID PROJECT	

DATE	
BY	
FINAL SURVEY	
SURVEY PLOTTED	
NOTE BOOK	
AREAS CHECKED	

DATE	
BY	
ORIGINAL SURVEY	
SURVEY PLOTTED	
NOTE BOOK	
AREAS CHECKED	



USER NAME = jmor PLOT SCALE = 1/8"=1'-0" PLOT DATE = 1/14/2018	DESIGNED - JHM DRAWN - JHM CHECKED - DATE - 08/2017	REVISED - REVISED - REVISED - REVISED -	STATION CROSS SECTIONS MAPLE ROAD SHEET 2 OF 3 SHEETS	STATE OF ILLINOIS DEPARTMENT OF TRANSPORTATION	1/14/2018 SCALE: 1"=5' HORZ, 1"=2' VERT STA. 701+50.00 TO STA. 703+00.00	ROUTE CH 33	SECTION 13-00121-00-WR	COUNTY EDGAR	TOTAL SHEETS 174	SHEET NO. 170	CONTRACT NO. 91529 FED. AID PROJECT
--	--	--	---	---	--	----------------	---------------------------	-----------------	---------------------	------------------	--



DATE	
BY	
FINAL SURVEY	
PLOTTED	
TEMPLATE	
NOTE BOOK	
AREAS CHECKED	
NO.	

DATE	
BY	
ORIGINAL SURVEY	
PLOTTED	
TEMPLATE	
NOTE BOOK	
AREAS CHECKED	
NO.	

C:\Users\jmor\Desktop\PROJECTS\CH 33\Maple Road\Drawings\StationCrossSections.dwg

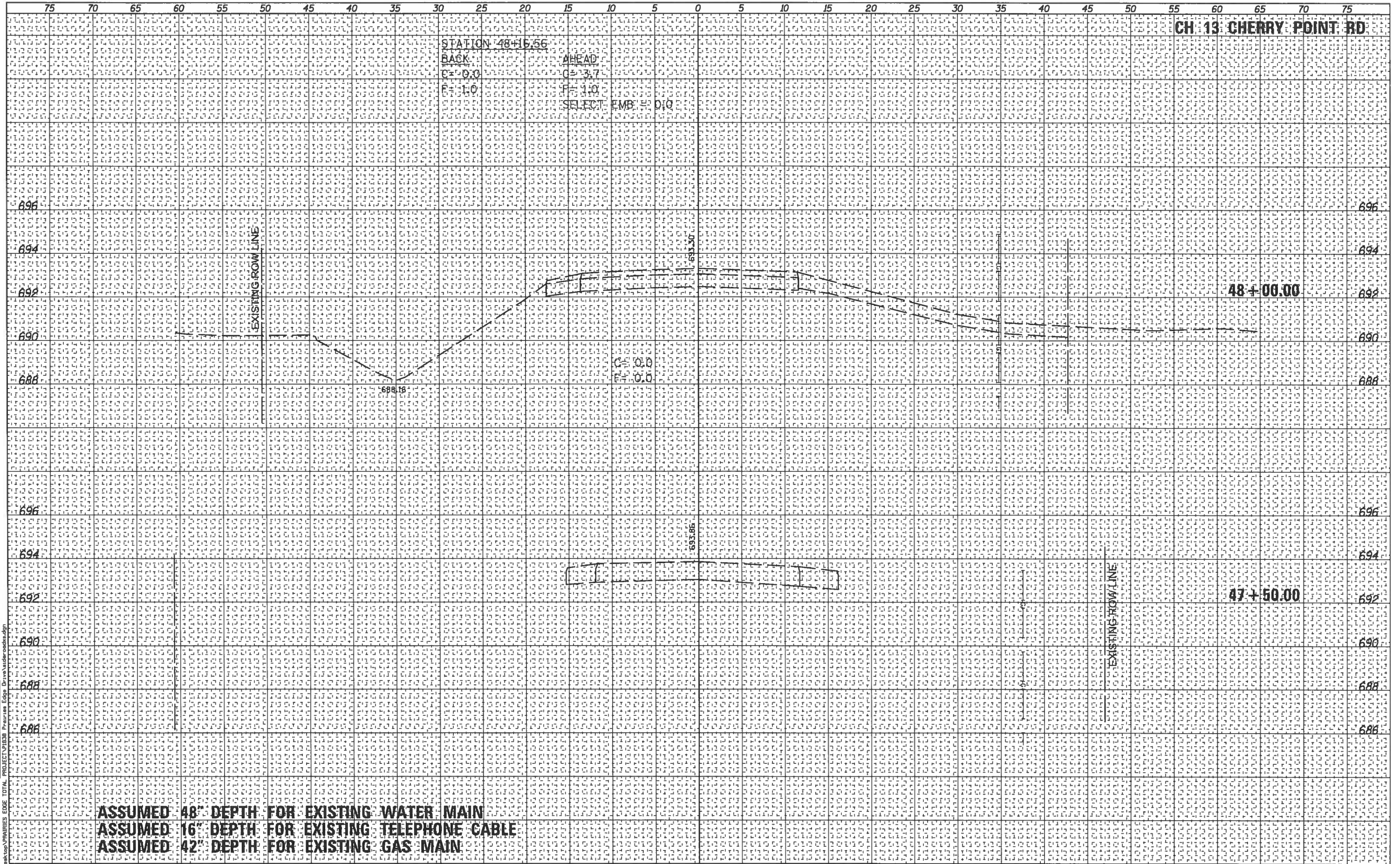
USER NAME = jmor	DESIGNED - JHM	REVISED -
PLLOT SCALE = 10,0000' / 1"	DRAWN - JHM	REVISED -
PLLOT DATE = 1/14/2018	CHECKED -	REVISED -
	DATE - 08/2017	REVISED -

STATION CROSS SECTIONS	
MAPLE ROAD	
SHEET 3 OF 3 SHEETS	

STATE OF ILLINOIS
DEPARTMENT OF TRANSPORTATION

1/14/2018
SCALE: 1"=5' HORZ, 1"=2' VERT
STA. 703+50.00 TO STA. 704+50.00

ROUTE	SECTION	COUNTY	TOTAL SHEETS	SHEET NO.
CH 33	13-00121-00-WR	EDGAR	174	171
EDGAR COUNTY, ILLINOIS			CONTRACT NO. 91529	
			FED. AID PROJECT	



DATE	BY
ORIGINAL SURVEY	SURVEYED
NOTE BOOK	PLOTTED
NO.	TEMPLATE
	AREAS CHECKED
	AREAS CHECKED

DATE	BY
ORIGINAL SURVEY	SURVEYED
NOTE BOOK	PLOTTED
NO.	TEMPLATE
	AREAS CHECKED
	AREAS CHECKED

ASSUMED 48" DEPTH FOR EXISTING WATER MAIN
 ASSUMED 16" DEPTH FOR EXISTING TELEPHONE CABLE
 ASSUMED 42" DEPTH FOR EXISTING GAS MAIN

C:\Users\jmor\Desktop\VPRI0185 EDEE TOTAL PROJECT\VPRI0185 Prelim Ede Dwg\VA Stationing.dwg
 USER NAME = jmor

DESIGNED - JHM	REVISED -
DRAWN - JHM	REVISED -
CHECKED -	REVISED -
DATE - 08/2017	REVISED -

STATION CROSS SECTIONS CH 13 (CHERRY POINT ROAD)	SHEET 1 OF 3 SHEETS
---	---------------------

STATE OF ILLINOIS
DEPARTMENT OF TRANSPORTATION

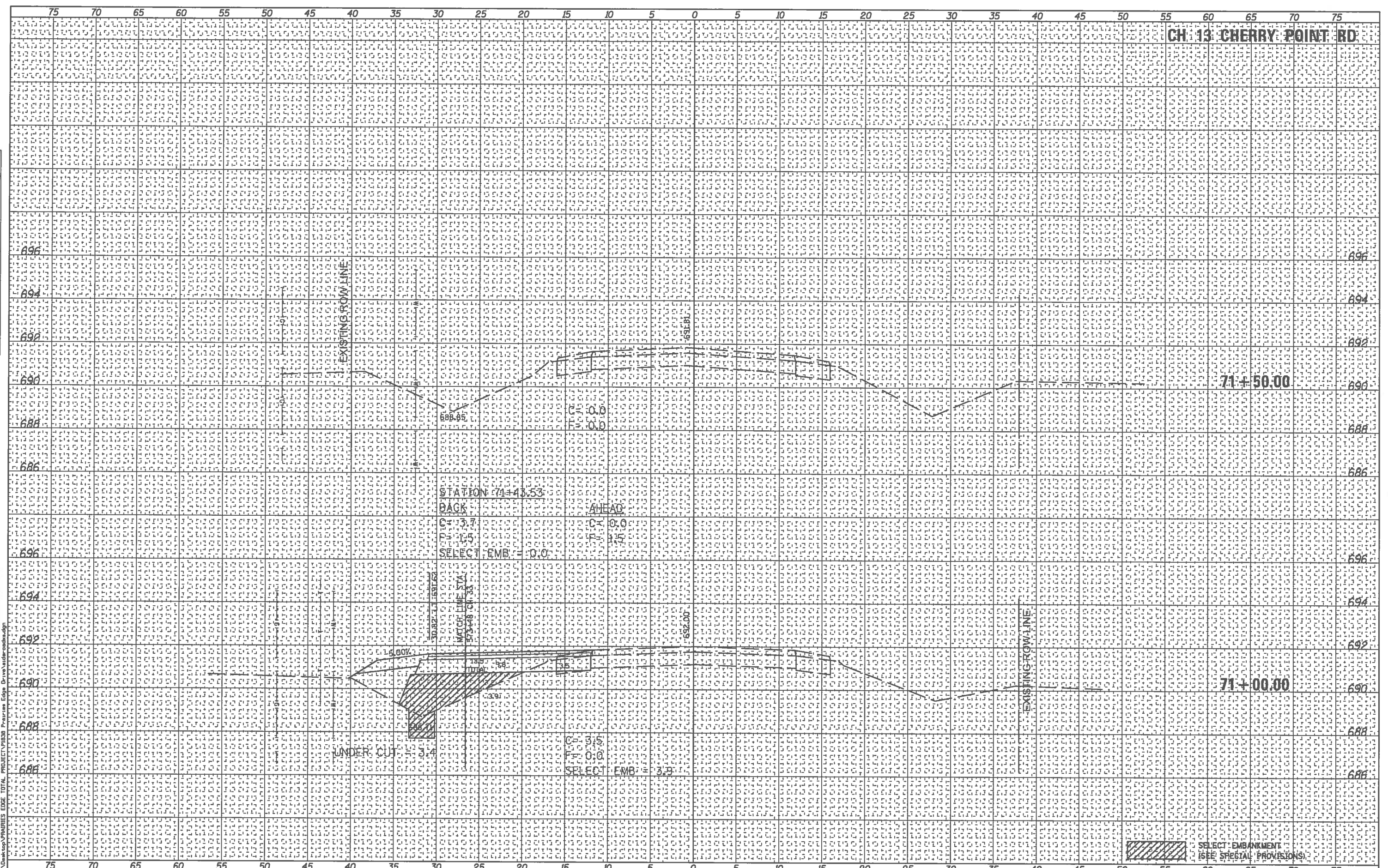
1/14/2018
SCALE: 1"=5' HORZ, 1"=2' VERT
STA. 47+50.00 TO STA. 48+00.00

ROUTE	SECTION	COUNTY	TOTAL SHEETS	SHEET NO.
CH 33	13-00121-00-WR	EDGAR	174	172
EDGAR COUNTY, ILLINOIS			CONTRACT NO. 91529	
			FED. AID PROJECT	

CH 13 CHERRY POINT RD

DATE	BY

DATE	BY



USER NAME = jhmar PLDT SCALE = 10.0000' / 1"	DESIGNED - JHM DRAWN - JHM CHECKED - DATE - 08/2017	REVISED - REVISED - REVISED - REVISED -	STATION CROSS SECTIONS CH 13 (CHERRY POINT ROAD)	SHEET 3 OF 3 SHEETS	STATE OF ILLINOIS DEPARTMENT OF TRANSPORTATION	1/14/2018 SCALE: 1"=5' HORZ, 1"=2' VERT STA. 71+00.00 TO STA. 71+50.00	<table border="1"> <tr> <th>ROUTE</th> <th>SECTION</th> <th>COUNTY</th> <th>TOTAL SHEETS</th> <th>SHEET NO.</th> </tr> <tr> <td>CH 33</td> <td>13-00121-00-WR</td> <td>EDGAR</td> <td>174</td> <td>174</td> </tr> </table>	ROUTE	SECTION	COUNTY	TOTAL SHEETS	SHEET NO.	CH 33	13-00121-00-WR	EDGAR	174	174	CONTRACT NO. 91529 EDGAR COUNTY, ILLINOIS FED. AID PROJECT
ROUTE	SECTION	COUNTY	TOTAL SHEETS	SHEET NO.														
CH 33	13-00121-00-WR	EDGAR	174	174														