

TYPICAL BENCHING DETAIL
FOR EMBANKMENT

NOTES:

- ① CONSTRUCT SUCCEEDING BENCH CUTS AND EMBANKMENT PLACEMENT AND COMPACTION FROM BOTTOM TO TOP IN STAIRSTEP FASHION.
- ② EXISTING FORESLOPE PREPARED IN ACCORDANCE WITH ARTICLE 205.03 OF THE STANDARD SPECIFICATIONS.
- ③ BENCH CUT EXISTING SLOPE TYPICAL FOR EACH STEP.
- ④ TRIM TO FINAL SLOPE.
- ⑤ EQUAL 8-INCH (200) LIFTS OF EMBANKMENT COMPACTED IN ACCORDANCE WITH ARTICLE 205.05 OF THE STANDARD SPECIFICATIONS.
- ⑥ EXCAVATION OF BENCH CUTS WITHIN EXISTING EMBANKMENT WILL BE PAID FOR AT THE CONTRACT UNIT PRICE PER CUBIC METER OR CUBIC YARD FOR "EARTH EXCAVATION". THIS PRICE WILL INCLUDE ALL LABOR AND MATERIAL. NO ADDITIONAL COMPENSATION WILL BE ALLOWED.
- ⑦ SLOPES SHALL BE BENCHED ACCORDING TO THIS DETAIL WHEN THE SLOPE IS STEEPER THAN 4:1 AND THE HEIGHT IS GREATER THAN 5' (1.5 m).

ALL DIMENSIONS ARE IN INCHES (MILLIMETERS)
UNLESS OTHERWISE SHOWN.

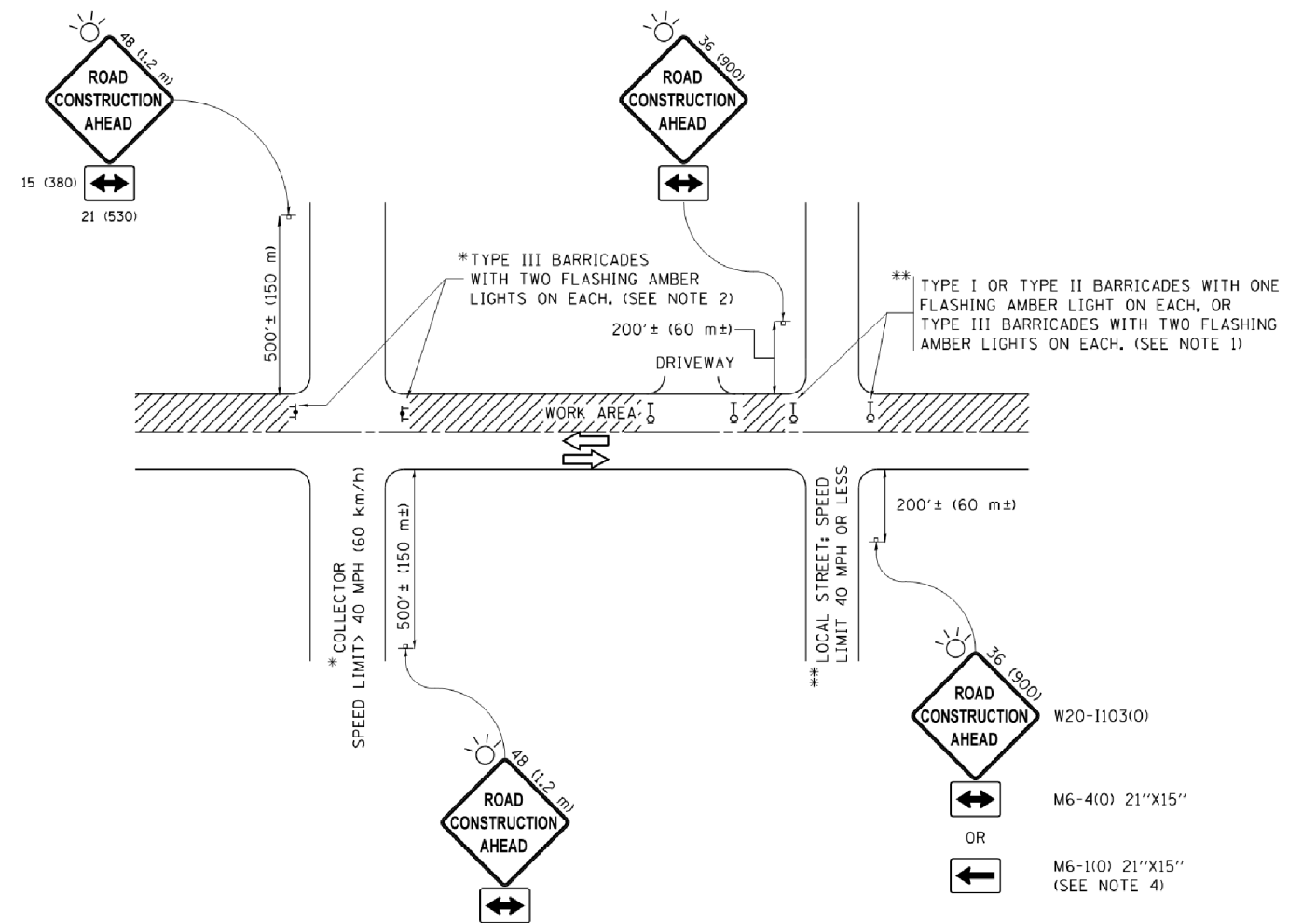
COMPANY NAME: #COMPANY NAME#
PROJECT CONTACT: #PROJECT CONTACT#
DATE PLOTTED: 3/23/2018 10:55:39 AM
FILE NAME: 86140100-sh1-details-8051.dgn
PLOT DRIVER: ILpdf.plt
PEN TABLE: PLOTLABEL.tbl

FILE NAME =	USER NAME = gaglianobt	DESIGNED -	REVISED -
W:\diststd\22x34\bd51.dgn		DRAWN - CADD	REVISED -
	PLOT SCALE = 50.0000 ' / IN.	CHECKED - S.E.B.	REVISED -
	PLOT DATE = 1/4/2008	DATE - 06-16-04	REVISED -

STATE OF ILLINOIS
DEPARTMENT OF TRANSPORTATION

BENCHING DETAIL FOR EMBANKMENT WIDENING			
SCALE: NONE	SHEET NO. 1 OF 1 SHEETS	STA.	TO STA.

F.A.U. RTE.	SECTION	COUNTY	TOTAL SHEETS	SHEET NO.
3887	08-00083-00-CH	KANE	259	202
BD-51			CONTRACT NO.	61E73
FED. ROAD DIST. NO. 1 ILLINOIS FED. AID PROJECT				



NOTES:

1. SIDE ROAD WITH A SPEED LIMIT OF 40 MPH (60 km/h) OR LESS AS SHOWN ON THE DRAWING AND AS DIRECTED BY THE ENGINEER:
 - a) ONE "ROAD CONSTRUCTION AHEAD" SIGN 36 x 36 (900x900) WITH A FLASHER MOUNTED ON IT APPROXIMATELY 200' (60 m) IN ADVANCE OF THE MAIN ROUTE.
 - b) THE CLOSED PORTION OF THE MAIN ROUTE SHALL BE PROTECTED BY BLOCKING WITH TYPE I, TYPE II OR TYPE III BARRICADES, 1/3 OF THE CROSS SECTION OF THE CLOSED PORTION.
2. SIDE ROAD WITH A SPEED LIMIT GREATER THAN 40 MPH (60 km/h) AS SHOWN ON THE DRAWING AND AS DIRECTED BY THE ENGINEER:
 - a) ONE "ROAD CONSTRUCTION AHEAD" SIGN 48 x 48 (1.2 m x 1.2 m) WITH A FLASHER MOUNTED ON IT APPROXIMATELY 500' (150 m) IN ADVANCE OF THE MAIN ROUTE.
 - b) THE CLOSED PORTION OF THE MAIN ROUTE SHALL BE PROTECTED BY BLOCKING WITH TYPE III BARRICADES, 1/2 OF THE CROSS SECTION OF THE CLOSED PORTION.
3. CONES MAY BE SUBSTITUTED FOR BARRICADES OR DRUMS AT HALF THE SPACING DURING DAY OPERATIONS. CONES SHALL BE A MINIMUM OF 28 (710) IN HEIGHT.
4. WHEN THE SIDE ROAD LIES BETWEEN THE BEGINNING OF THE MAINLINE SIGNING AND THE WORK ZONE, A SINGLE HEADED ARROW (M6-1) SHALL BE USED IN LIEU OF THE DOUBLE HEADED ARROW (M6-4).
5. WHEN WORK IS BEING PERFORMED ON A SIDE ROAD OR DRIVEWAY, FOLLOW THE APPLICABLE STANDARD(S). THE DIRECTIONAL ARROW (M6-1 OR M6-4) SHALL BE COVERED OR REMOVED WHEN NO LONGER CONSISTENT WITH THE TRAFFIC CONTROL SET-UP.
6. ADVANCE WARNING SIGNS ARE TO BE OMITTED ON DRIVEWAYS UNLESS OTHERWISE SPECIFIED IN THE PLANS OR BY THE ENGINEER.
7. THE TRAFFIC CONTROL AND PROTECTION FOR SIDE ROADS, INTERSECTIONS, AND DRIVEWAYS SHALL BE INCLUDED IN THE COST OF SPECIFIED TRAFFIC CONTROL STANDARDS OR ITEMS.

All dimensions are in inches (millimeters) unless otherwise shown.

COMPANY NAME: #COMPANY NAME#
 PROJECT CONTACT: #PROJECT CONTACT#
 DATE PLOTTED: 7/23/2016 11:55:54 AM
 FILE NAME: 86140100-sh1-details-TC10.dgn
 PLOT DRIVER: ILPlotDriver.f9
 PEN TABLE: PLOTLABEL.tbl

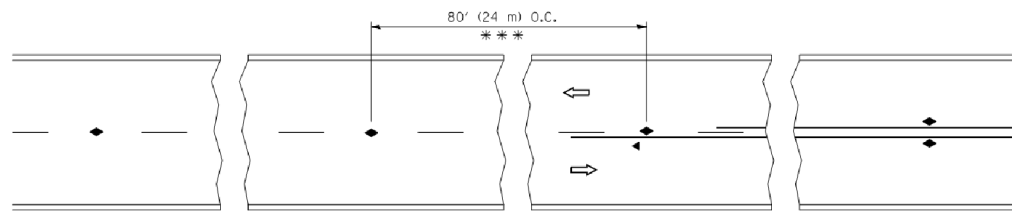
FILE NAME =	USER NAME = footemj	DESIGNED - L.H.A.	REVISED - A. HOUSEH 10-15-96
pw:\IL084EBID\INTEG.illinois.gov\PWIDOT\Documents\IDOT Offices\District 1\Projects\Dist1\CADData\CADsheets\tc10.dgn		DRAWN	REVISED - T. RAMMACHER 01-06-00
Default	PLOT SCALE = 50.000' / in.	CHECKED -	REVISED - A. SCHUETZE 07-01-13
	PLOT DATE = 9/15/2016	DATE - 06-89	REVISED - A. SCHUETZE 09-15-16

**STATE OF ILLINOIS
 DEPARTMENT OF TRANSPORTATION**

**TRAFFIC CONTROL AND PROTECTION FOR
 SIDE ROADS, INTERSECTIONS, AND DRIVEWAYS**

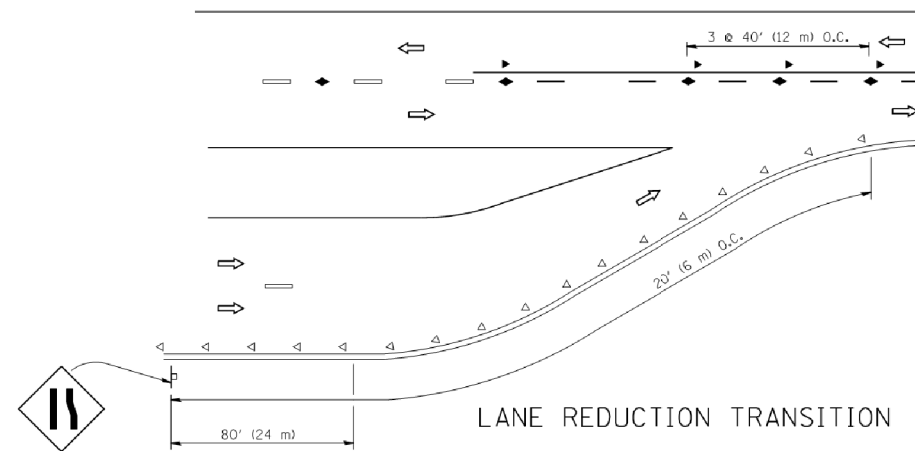
SCALE: NONE SHEET 1 OF 1 SHEETS STA. TO STA.

F.A.U. RTE.	SECTION	COUNTY	TOTAL SHEETS	SHEET NO.
3887	08-00083-00-CH	KANE	259	203
TC-10			CONTRACT NO.	61E73
ILLINOIS FED. AID PROJECT				

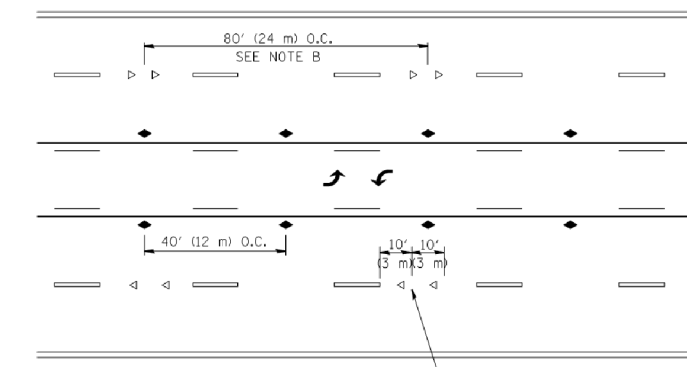


*** REDUCE TO 40' (12 m) O.C. ON CURVES WITH POSTED OR ADVISORY SPEED 45 M.P.H. (70 km/h) OR LESS.

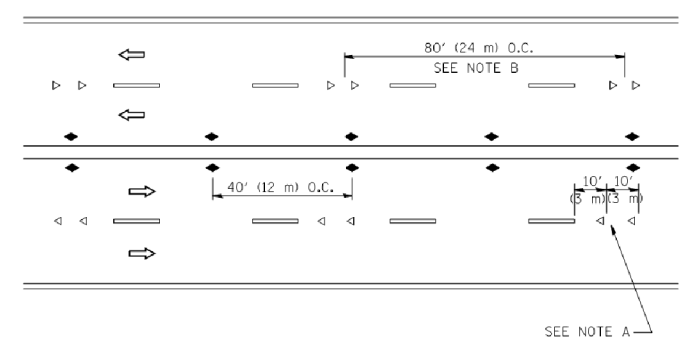
TWO-LANE/TWO-WAY



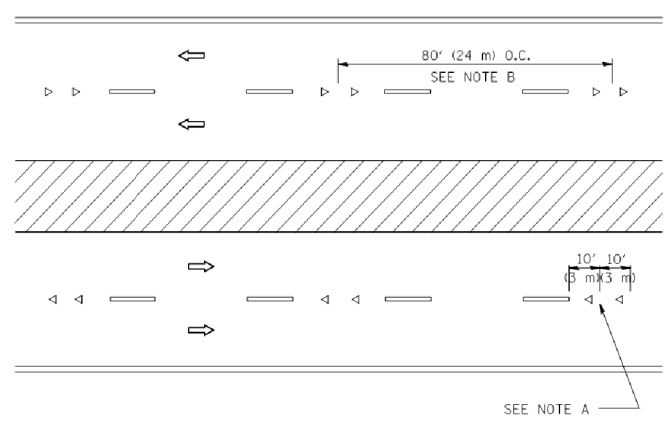
LANE REDUCTION TRANSITION



TWO-WAY LEFT TURN



MULTI-LANE/UNDIVIDED



MULTI-LANE/DIVIDED

GENERAL NOTES

1. MARKERS USED WITH DASHED LINES SHALL BE CENTERED IN THE GAP BETWEEN SEGMENTS.
2. MARKERS USED ADJACENT TO SOLID LINES SHALL BE OFFSET 2 TO 3 (50 TO 75) TOWARD TRAFFIC AS SHOWN.
3. MARKERS THROUGH TANGENTS LESS THAN 500' (150 m) IN LENGTH BETWEEN CURVES SHALL BE INSTALLED AT THE LESSER OF THE TWO CURVE SPACINGS.

SYMBOLS

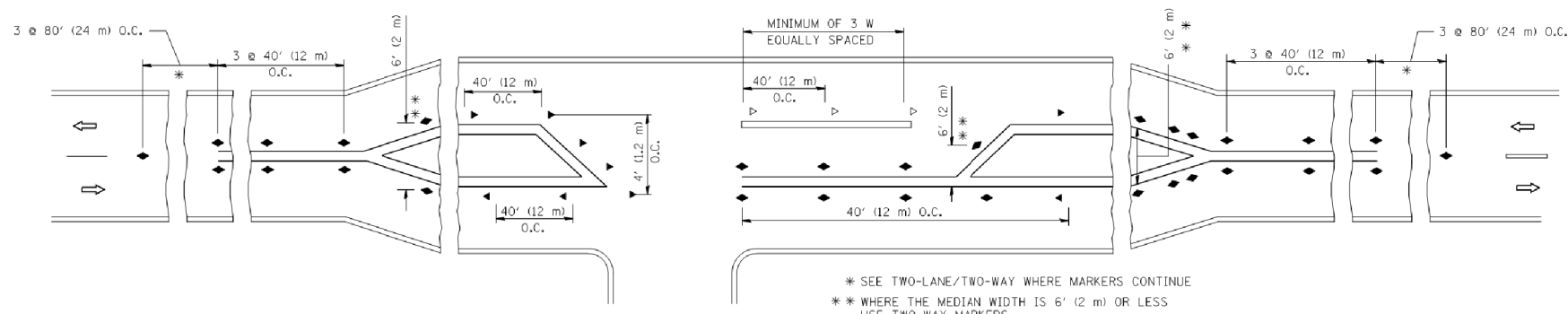
- YELLOW STRIPE
- WHITE STRIPE
- ◀ ONE-WAY AMBER MARKER
- ◁ ONE-WAY CRYSTAL MARKER (W/O)
- ◆ TWO-WAY AMBER MARKER

LANE MARKER NOTES

- A. USE DOUBLE LANE LINE MARKERS SPACED AS SHOWN.
- B. REDUCE TO 40' (12 m) O.C. ON CURVES WHERE ADVISORY SPEEDS ARE 10 M.P.H. (20 km/h) LOWER THAN POSTED SPEEDS.

DESIGN NOTES

1. DOUBLE LANE LINE MARKERS SHALL BE USED UNLESS SPECIFIED OTHERWISE.
2. EXCEPT AS SHOWN ON THE LANE REDUCTION TRANSITION AND FREEWAY EXIT RAMP DETAIL, MARKERS ARE NOT TO BE SPECIFIED ON RIGHT EDGE LINES.
3. THE EXACT MARKER LIMITS, SPACING, AND COLOR SHALL BE INCLUDED IN THE PLANS WHEN STANDARD SPECIFICATIONS ARE NOT BEING USED.
4. MARKERS SHOULD NOT BE USED ALONGSIDE CURBS EXCEPT FOR EXTREMELY SHORT SECTIONS OF CURBS WHERE NOT MORE THAN TWO MARKERS WOULD BE INVOLVED.



* SEE TWO-LANE/TWO-WAY WHERE MARKERS CONTINUE
 ** WHERE THE MEDIAN WIDTH IS 6' (2 m) OR LESS USE TWO-WAY MARKERS.

LEFT TURN

All dimensions are in inches (millimeters) unless otherwise shown.

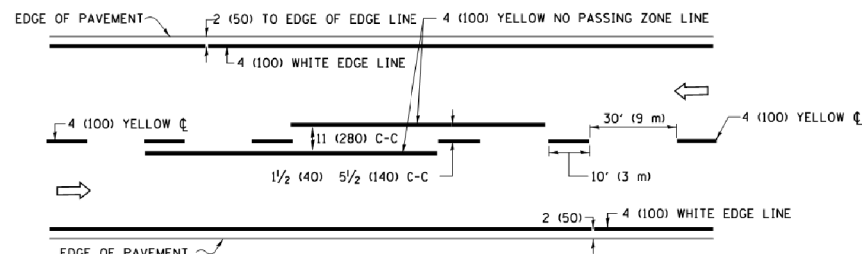
COMPANY NAME: #COMPANY NAMES
 PROJECT CONTACT: #PROJECT CONTACTS
 DATE PLOTTED: 3/23/2011 11:54:05 AM
 FILE NAME: 86140100-sh1-details-TC11.dgn
 PLOT DRIVER: ILpdf.plt
 PEN TABLE: PLOTLABEL.tbl

FILE NAME =	USER NAME = lrysa	DESIGNED -	REVISED -T, RAMMACHER 09-19-94
ci:\pwork\pwork\lrysa\d0108315\tcl1.dgn		DRAWN -	REVISED -T, RAMMACHER 03-12-99
	PLOT SCALE = 50.000 ' / IN.	CHECKED -	REVISED -T, RAMMACHER 01-06-00
	PLOT DATE = 3/2/2011	DATE -	REVISED -C, JUCIUS 09-09-09

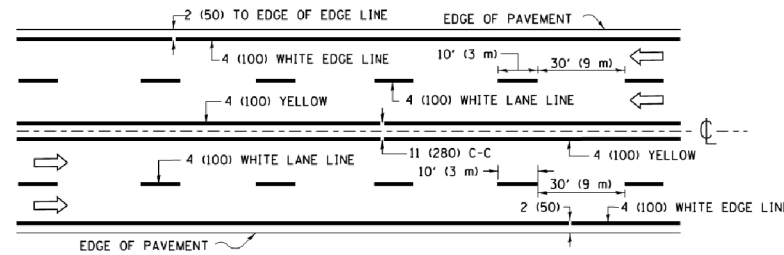
STATE OF ILLINOIS
 DEPARTMENT OF TRANSPORTATION

TYPICAL APPLICATIONS	
RAISED REFLECTIVE PAVEMENT MARKERS (SNOW-PLOW RESISTANT)	
SCALE: NONE	SHEET NO. 1 OF 1 SHEETS
STA.	TO STA.

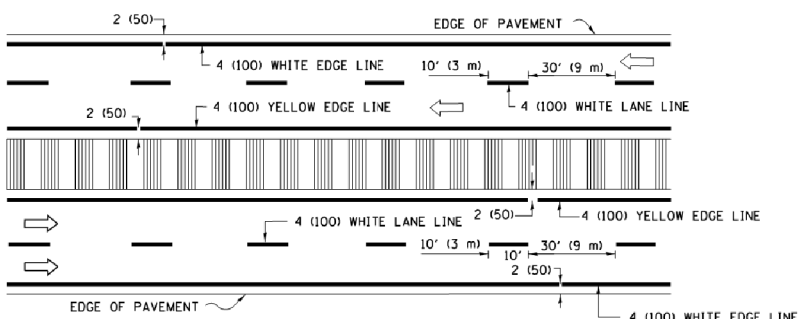
F.A.U. RTE.	SECTION	COUNTY	TOTAL SHEETS	SHEET NO.
3887	08-00083-00-CH	KANE	259	204
TC-11		CONTRACT NO. 61E73		
FED. ROAD DIST. NO. 1 ILLINOIS FED. AID PROJECT				



2-LANE ROADWAY

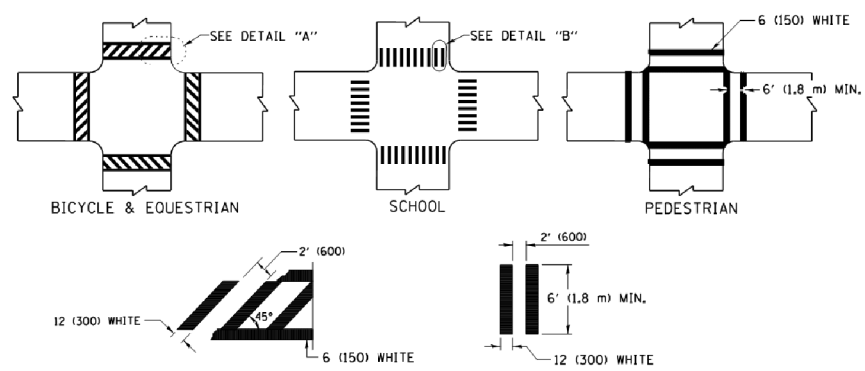


MULTI-LANE UNDIVIDED



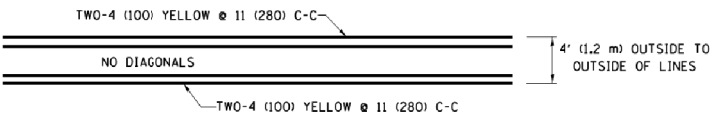
MULTI-LANE DIVIDED WITH MEDIAN

TYPICAL LANE AND EDGE LINE MARKING

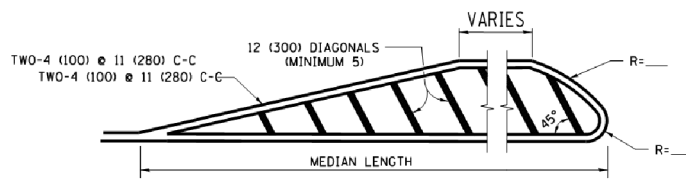


TYPICAL CROSSWALK MARKING

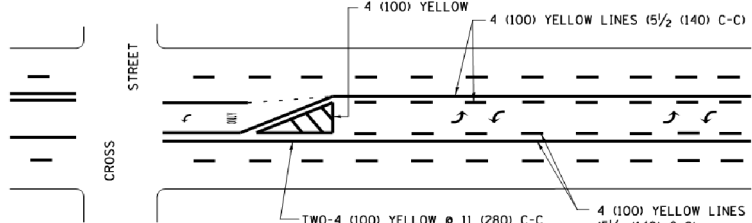
* MARKINGS SHALL BE INSTALLED PARALLEL TO THE CENTERLINE OF THE ROAD WHICH IT CROSSES



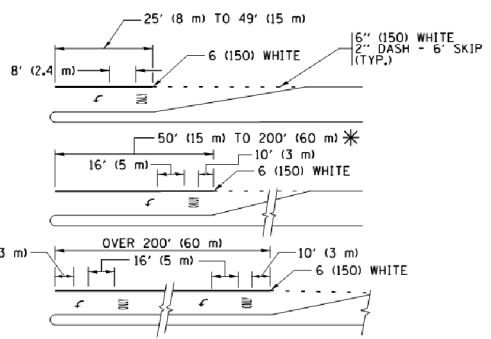
4' (1.2 m) WIDE MEDIANS ONLY



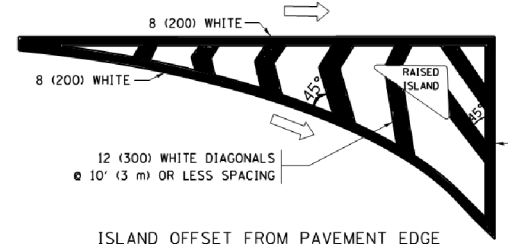
MEDIANS OVER 4' (1.2 m) WIDE



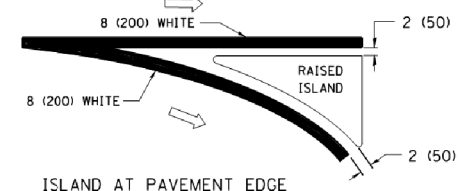
MEDIAN WITH TWO-WAY LEFT TURN LANE TYPICAL PAINTED MEDIAN MARKING



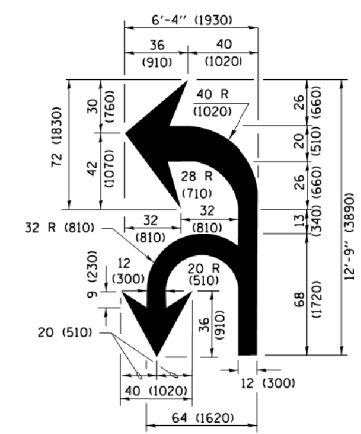
TYPICAL LEFT (OR RIGHT) TURN LANE TYPICAL TURN LANE MARKING



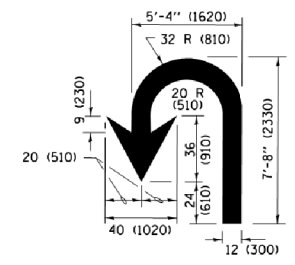
ISLAND OFFSET FROM PAVEMENT EDGE



ISLAND AT PAVEMENT EDGE TYPICAL ISLAND MARKING



COMBINATION LEFT AND U-TURN



U-TURN

LANE REDUCTION TRANSITION

* LANE REDUCTION ARROWS REQUIRED AT SPEEDS OF 45 MPH OR GREATER OR WHEN SPECIFIED IN PLANS.

D(FT)	SPEED LIMIT
345	30
425	35
500	40
580	45
665	50
750	55

TYPE OF MARKING	WIDTH OF LINE	PATTERN	COLOR	SPACING /REMARKS
CENTERLINE ON 2 LANE PAVEMENT	4 (100)	SKIP-DASH	YELLOW	10' (3 m) LINE WITH 30' (9 m) SPACE
CENTERLINE ON MULTI-LANE UNDIVIDED PAVEMENT	2 @ 4 (100)	SOLID	YELLOW	11 (280) C-C
NO PASSING ZONE LINES FOR ONE DIRECTION FOR BOTH DIRECTIONS	4 (100) 2 @ 4 (100)	SOLID SOLID	YELLOW YELLOW	5 1/2 (140) C-C FROM SKIP-DASH CENTERLINE 11 (280) C-C OMIT SKIP-DASH CENTERLINE BETWEEN
LANE LINES	4 (100) 5 (125) ON FREEWAYS	SKIP-DASH SKIP-DASH	WHITE WHITE	10' (3 m) LINE WITH 30' (9 m) SPACE
DOTTED LINES (EXTENSIONS OF CENTER, LANE OR TURN LANE MARKINGS)	SAME AS LINE BEING EXTENDED	SKIP-DASH	SAME AS LINE BEING EXTENDED	2' (600) LINE WITH 6' (1.8 m) SPACE
EDGE LINES	4 (100)	SOLID	YELLOW-LEFT WHITE-RIGHT	OUTLINE MEDIANS IN YELLOW
TURN LANE MARKINGS	6 (150) LINE; FULL SIZE LETTERS & SYMBOLS (8' (2.4m))	SOLID	WHITE	SEE TYPICAL TURN LANE MARKING DETAIL
TWO WAY LEFT TURN MARKING	2 @ 4 (100) EACH DIRECTION 8' (2.4m) LEFT ARROW	SKIP-DASH AND SOLID IN PAIRS	YELLOW WHITE	10' (3 m) LINE WITH 30' (9 m) SPACE FOR SKIP-DASH 5 1/2 (140) C-C BETWEEN SOLID LINE AND SKIP-DASH LINE SEE TYPICAL TWO-WAY LEFT TURN MARKING DETAIL
CROSSWALK LINES (PEDESTRIAN) A. DIAGONALS (BIKE & EQUESTRIAN) B. LONGITUDINAL BARS (SCHOOL)	2 @ 6 (150) 12 (300) @ 45° 12 (300) @ 90°	SOLID SOLID SOLID	WHITE WHITE WHITE	NOT LESS THAN 6' (1.8 m) APART 2' (600) APART 2' (600) APART SEE TYPICAL CROSSWALK MARKING DETAILS.
STOP LINES	24 (600)	SOLID	WHITE	PLACE 4' (1.2 m) IN ADVANCE OF AND PARALLEL TO CROSSWALK, IF PRESENT, OTHERWISE, PLACE AT DESIRED STOPPING POINT, PARALLEL TO CROSSROAD CENTERLINE, WHERE POSSIBLE.
PAINTED MEDIANS	2 @ 4 (100) WITH 12 (300) DIAGONALS @ 45° NO DIAGONALS USED FOR 4' (1.2 m) WIDE MEDIANS	SOLID	YELLOW; TWO WAY TRAFFIC WHITE; ONE WAY TRAFFIC	11 (280) C-C FOR THE DOUBLE LINE SEE TYPICAL PAINTED MEDIAN MARKING.
CORE MARKING AND CHANNELIZING LINES	8 (200) WITH 12 (300) DIAGONALS @ 45°	SOLID	WHITE	DIAGONALS: 15' (4.5 m) C-C (LESS THAN 30MPH (50 km/h)) 20' (6 m) C-C (30 MPH (50 km/h) TO 45MPH (70 km/h)) 30' (9 m) C-C (OVER 45MPH (70 km/h))
RAILROAD CROSSING	24 (600) TRANSVERSE LINES; "RR" IS 6' (1.8 m) LETTERS; 16 (400) LINE FOR "X"	SOLID	WHITE	SEE STATE STANDARD 780001 AREA OF: "R"=3.6 SQ. FT. (0.33 m²) EACH "X"=54.0 SQ. FT. (5.0 m²)
SHOULDER DIAGONALS (REQUIRED FOR SHOULDERS ≥ 8')	12 (300) @ 45°	SOLID	WHITE - RIGHT YELLOW - LEFT	50' (15 m) C-C (LESS THAN 30MPH (50 km/h)) 75' (22.5 m) C-C (30 MPH (50 km/h) TO 45MPH (70 km/h)) 150' (45 m) C-C (OVER 45MPH (70 km/h))
U TURN ARROW	SEE DETAIL	SOLID	WHITE	16.3 SF
2 ARROW COMBINATION LEFT AND U TURN	SEE DETAIL	SOLID	WHITE	30.4 SF

FOR FURTHER DETAILS ON PAVEMENT MARKING REFER TO STANDARD SPECIFICATIONS FOR ROAD AND BRIDGE CONSTRUCTION AND STATE STANDARD 780001.

All dimensions are in inches (millimeters) unless otherwise shown.

COMPANY NAME: #COMPANY NAME#
PROJECT CONTACT: #PROJECT CONTACT#
DATE PLOTTED: 3/23/2018 11:56:49 AM
FILE NAME: 86140100-sh1-details-TC13.dgn
PLOT DRIVER: ILpdf.plt
PEN TABLE: PLOTLABEL.tbl

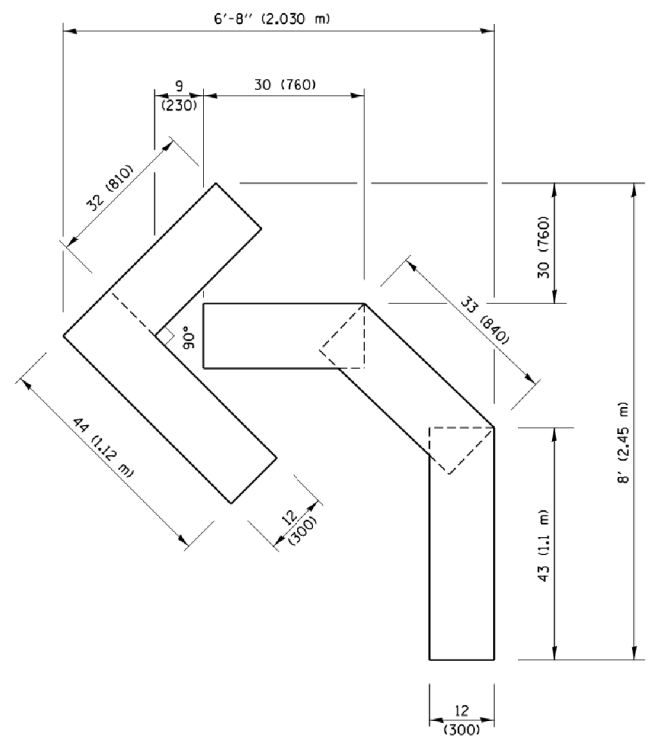
FILE NAME =	USER NAME = footemj	DESIGNED - EVERS	REVISED - C. JUCIUS 09-09-09
pnw\jll084EBIDINTEG.illinois.gov\PIWIDOT\Documents\IDOT Offices\District 1\Projects\Dist	DRAWN\CADData\CADsheets\tc13.dgn	CHECKED -	REVISED - C. JUCIUS 07-01-13
Default	PLOT SCALE = 50.000' / in.	DATE - 03-19-90	REVISED - C. JUCIUS 12-21-15
	PLOT DATE = 4/13/2016		REVISED - C. JUCIUS 04-12-16

**STATE OF ILLINOIS
DEPARTMENT OF TRANSPORTATION**

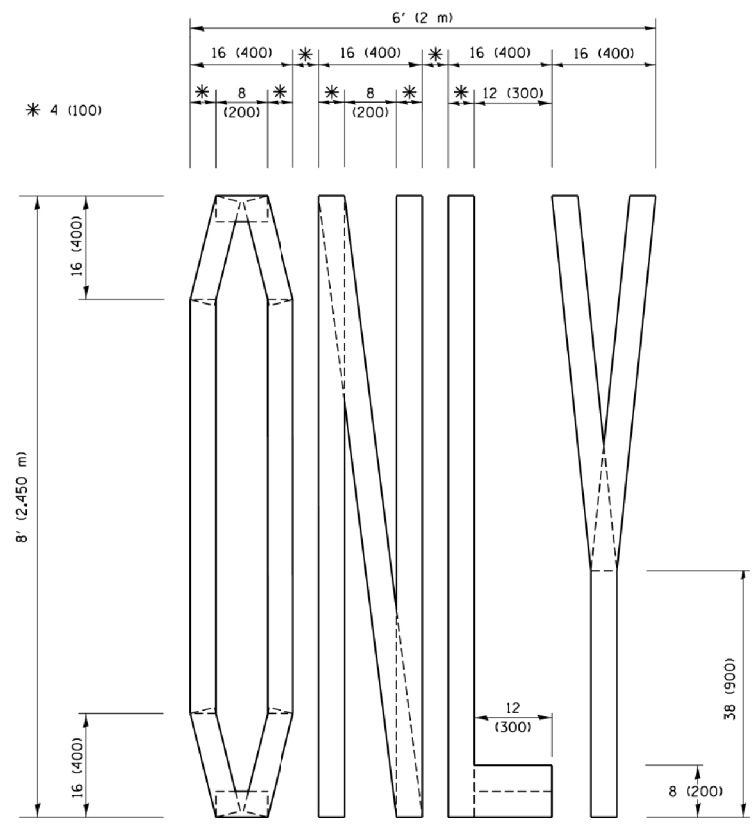
**DISTRICT ONE
TYPICAL PAVEMENT MARKINGS**

SCALE: NONE SHEET 1 OF 1 SHEETS STA. TO STA.

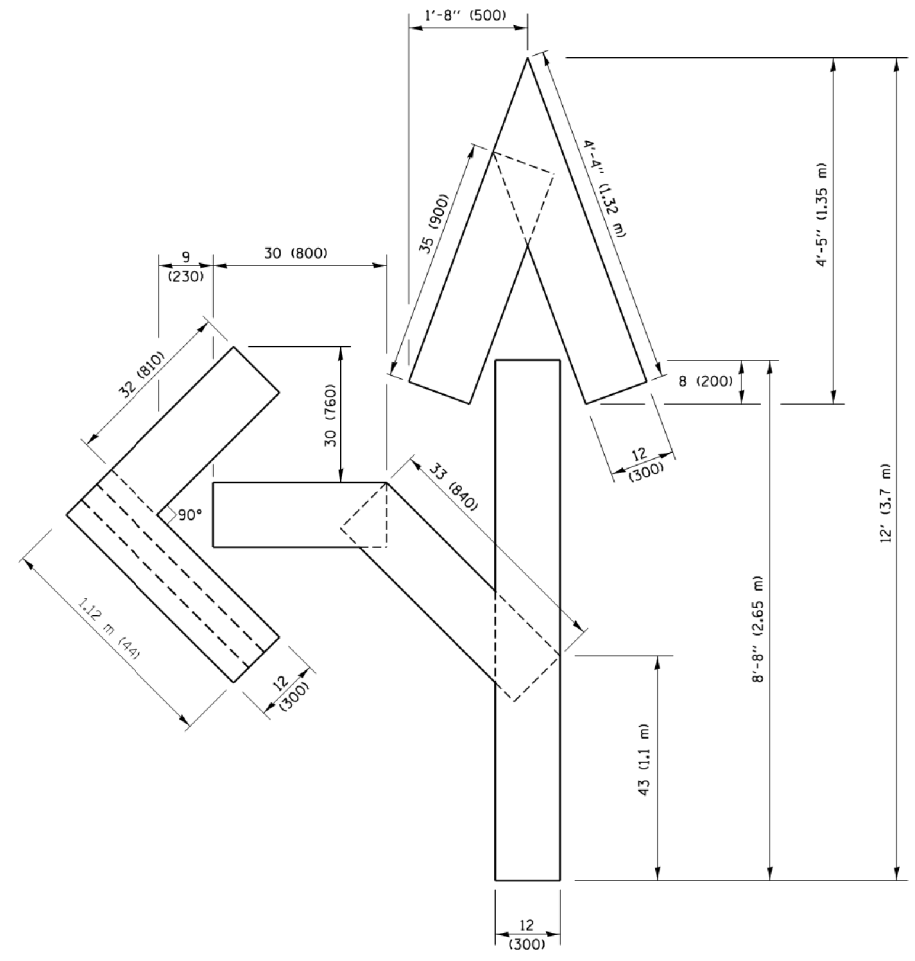
F.A.U. RTE.	SECTION	COUNTY	TOTAL SHEETS	SHEET NO.
3887	08-00083-00-CH	KANE	259	205
TC-13		CONTRACT NO.	61E73	
ILLINOIS FED. AID PROJECT				



QUANTITY
 4 (100) LINE = 45.5 ft. (13.9 m)
 15.2 sq. ft. (1.41 sq. m)

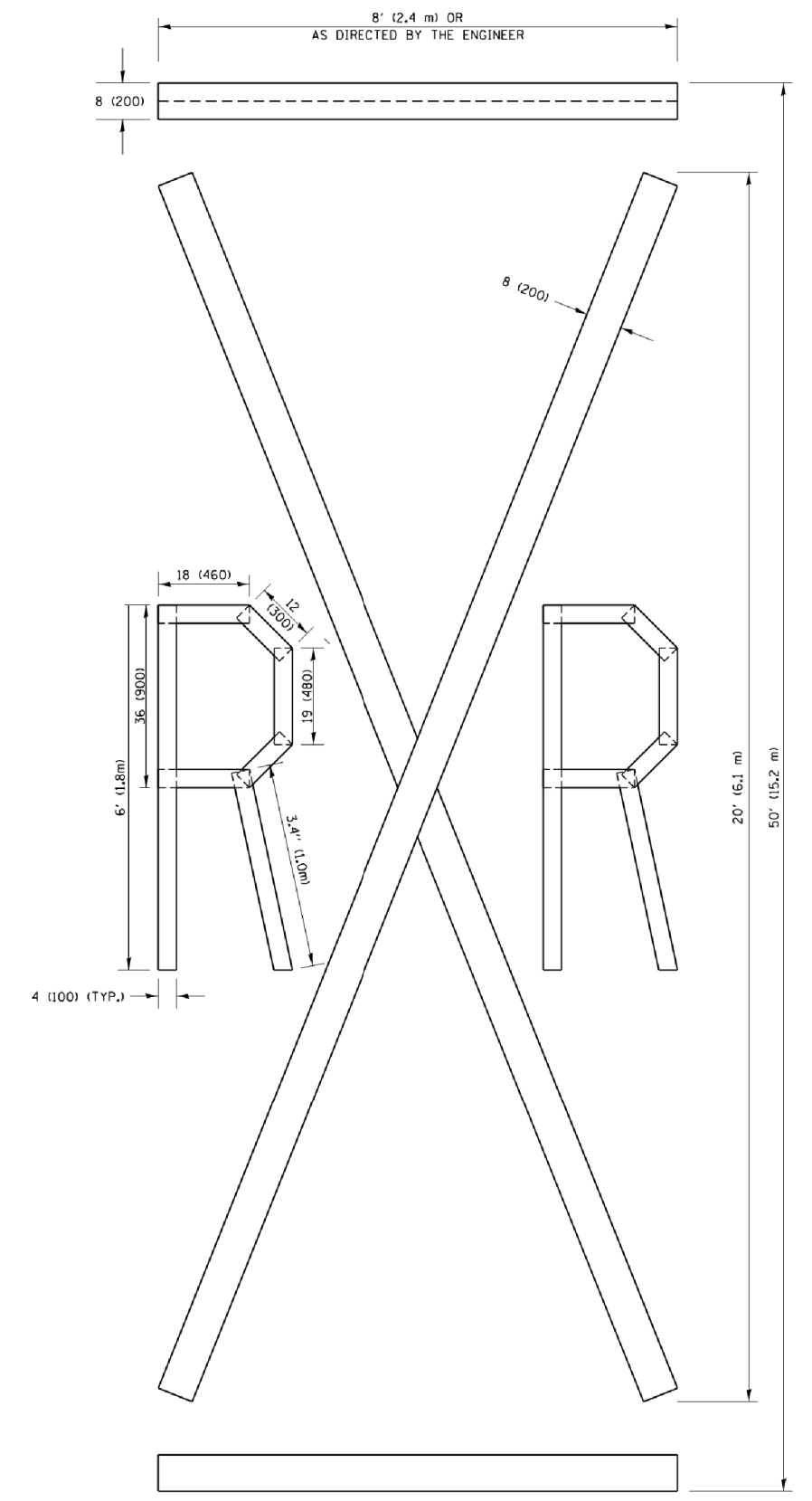


QUANTITY
 4 (100) LINE = 64.1 ft. (19.5 m)
 21.4 sq. ft. (1.99 sq. m)



QUANTITY
 4 (100) LINE = 82.5 ft. (25.1 m)
 27.5 sq. ft. (2.53 sq. m)

NOTE:
 ALL QUANTITIES OF PLACEMENT ARE REPRESENTED IN LINEAR FEET OF 4" LINES TO MATCH THE 4" TEMPORARY TAPE PAY ITEM AND REPRESENTS THE TOTAL QUANTITY OF 4" TAPE REQUIRED.



QUANTITY
 4 (100) LINE = 225.9 ft. (68.9 m)
 75.3 sq. ft. (6.99 sq. m)

All dimensions are in inches (millimeters) unless otherwise shown.

COMPANY NAME: COMPANY NAME
 PROJECT CONTACT: PROJECT CONTACT
 DATE PLOTTED: 3/23/2016 11:56:43 AM
 FILE NAME: 86140100-shr-details-TC16.dgn
 PLOT DRIVER: IL_dwf.pcwlprtf9
 PLOT TABLE: PLOT LABEL.tbl

FILE NAME =	USER NAME = footemj	DESIGNED -	REVISED -T. RAMMACHER 03-02-98
pw\j\l\084EBID\INTEG.illinois.gov\PIWIDOT\Documents\IDOT_Offices\District 1\Projects\Dist		DRAWN	REVISED -E. GOMEZ 08-28-00
		CHECKED -	REVISED -E. GOMEZ 08-28-00
		DATE - 09-18-94	REVISED -A. SCHUETZE 09-15-16

**STATE OF ILLINOIS
 DEPARTMENT OF TRANSPORTATION**

SHORT TERM PAVEMENT MARKING LETTERS AND SYMBOLS			
SCALE: NONE	SHEET NO. 1 OF 1 SHEETS	STA.	TO STA.

F.A.U. RTE.	SECTION	COUNTY	TOTAL SHEETS	SHEET NO.
3887	08-00083-00-CH	KANE	259	207
TC-16		CONTRACT NO.	61E73	
FED. ROAD DIST. NO. 1 ILLINOIS FED. AID PROJECT				

ROUTE MARKERS



FOR U.S. ROUTES
M1-40-2424



FOR ILLINOIS ROUTES
M1-50-2424



R.R. UNMARKED ROUTES
SPECIAL 24" x 18" VARIABLE
4" BLACK LETTERS ON WHITE
REFLECTIVE BACKGROUND

ARROWS SIGNS



M5-1L-2115



M5-1R-2115



M6-1-2115



M6-3-2115

CARDINAL DIRECTION & DETOUR SIGNS



M3-1-2412



M3-2-2412



M3-3-2412

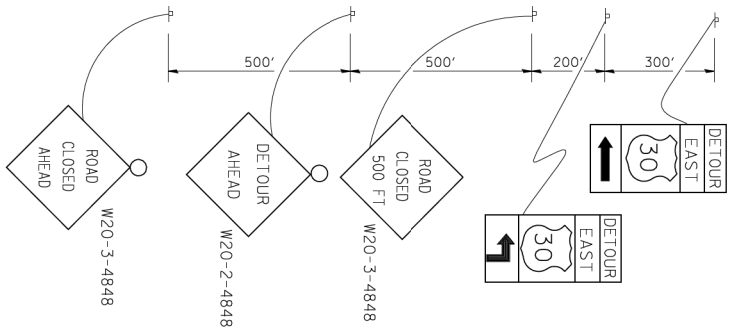


M3-4-2412

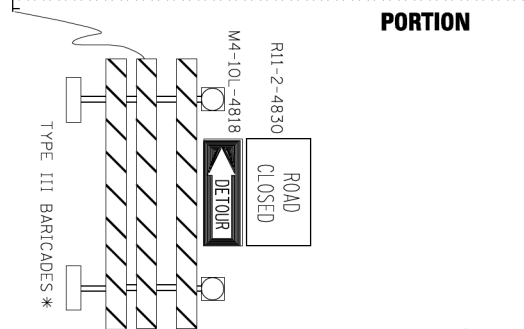


M4-8-2412

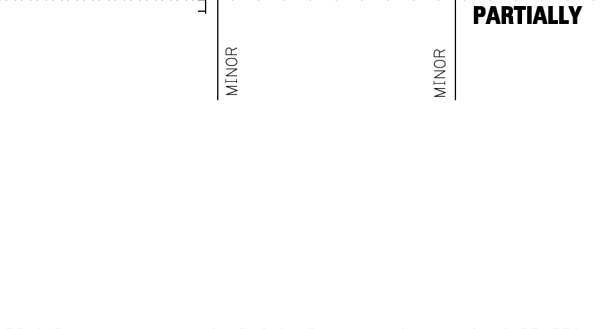
STATE ROUTE



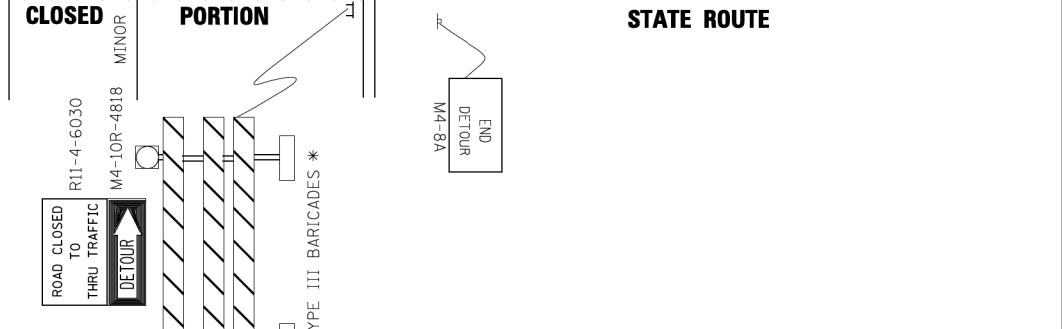
COMPLETELY CLOSED PORTION



PARTIALLY CLOSED PORTION



STATE ROUTE



* IF A TYPE III BARRICADE WITH AN ATTACHED SIGN PANEL WHICH MEETS NCHRP 350 REQUIREMENTS IS NOT AVAILABLE, THE SIGNS SHALL BE MOUNTED, ABOVE THE BARRICADES, ON SEPARATE SIGNS SUPPORTS THAT MEET NCHRP 350 REQUIREMENTS.

COMPANY NAME: #COMPANY NAME#
PROJECT CONTACT: #PROJECT CONTACT#
DATE PLOTTED: 3/23/2018 11:56:56 AM
FILE NAME: 86140100-sh1-details-TC21.dgn
PLOT DRIVER: ILpdf.plw:sh1efq
PLOT TABLE: PLOT LABEL.tbl

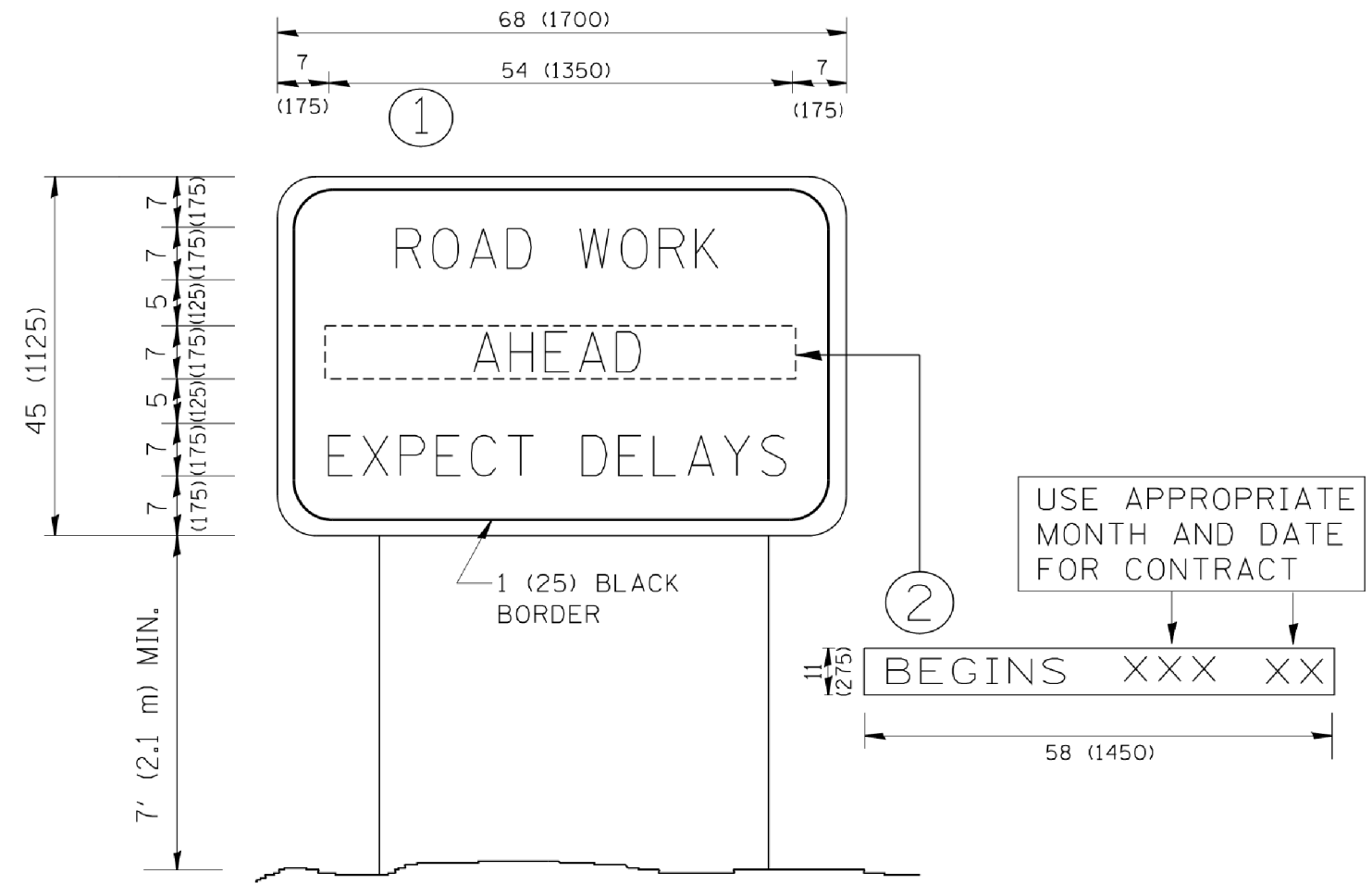
FILE NAME =	USER NAME = d-ivakosgn	DESIGNED -	REVISED - 10-18-02
c:\p\work\PWID01\DRIVAKOSGN\0108315\1221.dgn		DRAWN -	REVISED - R. BORO 09-14-09
		CHECKED -	REVISED -
		DATE -	REVISED -

**STATE OF ILLINOIS
DEPARTMENT OF TRANSPORTATION**

DETOUR SIGNING FOR CLOSING STATE HIGHWAYS	
SCALE: NONE	SHEET NO. 1 OF 1 SHEETS
STA.	TO STA.

F.A.U. RTE. 3887	SECTION TC-21	COUNTY KANE	TOTAL SHEETS 259	SHEET NO. 61E73
FED. ROAD DIST. NO. 1 ILLINOIS		FED. AID PROJECT		

COMPANY NAME: *COMPANY NAME*
 PROJECT CONTACT: *PROJECT CONTACT*
 DATE PLOTTED: 3/23/2008 10:55:02 AM
 FILE NAME: 86140100-sh1-details-TC22.dgn
 PLOT DRIVER: IL_Pdf_PwPrinter9
 PEN TABLE: PLOTLABEL.tbl



NOTES:

1. USE BLACK LETTERING ON ORANGE BACKGROUND.
2. ERECT SIGNS IN ADVANCE OF THE LOCATION FOR THE "ROAD CONSTRUCTION AHEAD" SIGN AT LOCATIONS AS DIRECTED BY THE ENGINEER.
3. ERECT SIGN ① WITH INSTALLED PANEL ② ONE WEEK PRIOR TO THE START OF CONSTRUCTION.
4. REMOVE PANEL ② SOON AFTER THE START OF CONSTRUCTION.
5. SEE SPECIAL PROVISION FOR "TEMPORARY INFORMATION SIGNING" FOR ADDITIONAL INFORMATION.
6. ONE SIGN ASSEMBLY EQUALS 25.70 SQ. FT. (2.3 SQ. M.)
7. SHALL BE PAID FOR AS TEMPORARY INFORMATION SIGNING.

ALL DIMENSIONS ARE IN INCHES (MILLIMETERS) UNLESS OTHERWISE SHOWN.

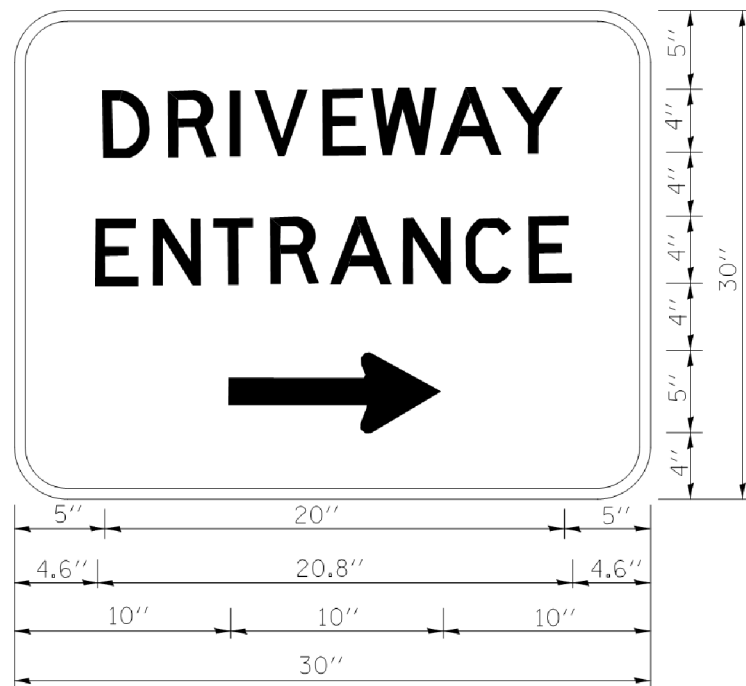
FILE NAME =	USER NAME = gaglianobt	DESIGNED -	REVISED - R. MIRS 09-15-97
W:\diststd\22x34\tc22.dgn		DRAWN -	REVISED - R. MIRS 12-11-97
	PLOT SCALE = 50.000 ' / IN.	CHECKED -	REVISED - T. RAMMACHER 02-02-99
	PLOT DATE = 1/4/2008	DATE -	REVISED - C. JUCIUS 01-31-07

**STATE OF ILLINOIS
 DEPARTMENT OF TRANSPORTATION**

**ARTERIAL ROAD
 INFORMATION SIGN**

SCALE: NONE SHEET NO. 1 OF 1 SHEETS STA. TO STA.

F.A.U. RTE.	SECTION	COUNTY	TOTAL SHEETS	SHEET NO.
3887	08-00083-00-CH	KANE	259	208
TC-22			CONTRACT NO. 61E73	
FED. ROAD DIST. NO. 1 ILLINOIS FED. AID PROJECT				



3.0" RADIUS, 0.5" BORDER, WHITE ON GREEN; REFLECTORIZED
 "DRIVEWAY" D; "ENTRANCE" D; STANDARD ARROW CUSTOM 12.0" x 5.0"

NOTES:

1. HALF OF THE SIGNS WILL REQUIRE A LEFT HAND FACING ARROW.
2. TWO SIGNS SHALL BE USED AT EACH COMMERCIAL ENTRANCE PLACED BACK-TO-BACK; ONE WITH A RIGHT HAND ARROW (SHOWN) SHALL BE PLACED ON THE NEAR RIGHT SIDE THE DRIVEWAY AND ONE WITH A LEFT HAND ARROW SHALL BE PLACED ON THE FAR LEFT SIDE OF THE DRIVEWAY.
3. SIGNS TO BE PAID FOR AS ITEM "TEMPORARY INFORMATION SIGNING".

COMPANY NAME: #COMPANY.NAMES
 PROJECT CONTACT: #PROJECT.CONTACT#
 DATE PLOTTED: 7/23/2018 11:55:24 AM
 FILE NAME: 86140100-sh1-details-TC26.dgn
 PLOT DRIVER: ILpdf.plt
 PLOT TABLE:

FILE NAME =	USER NAME = gaglianob	DESIGNED -	REVISED - C. JUCIUS 02-15-07
cs:\pwork\pwork\gaglianob\0108315\126.dgn		DRAWN -	REVISED -
	PLOT SCALE = 50.000 ' / in.	CHECKED -	REVISED -
	PLOT DATE = 12/13/2012	DATE -	REVISED -

**STATE OF ILLINOIS
 DEPARTMENT OF TRANSPORTATION**

DRIVEWAY ENTRANCE SIGNING

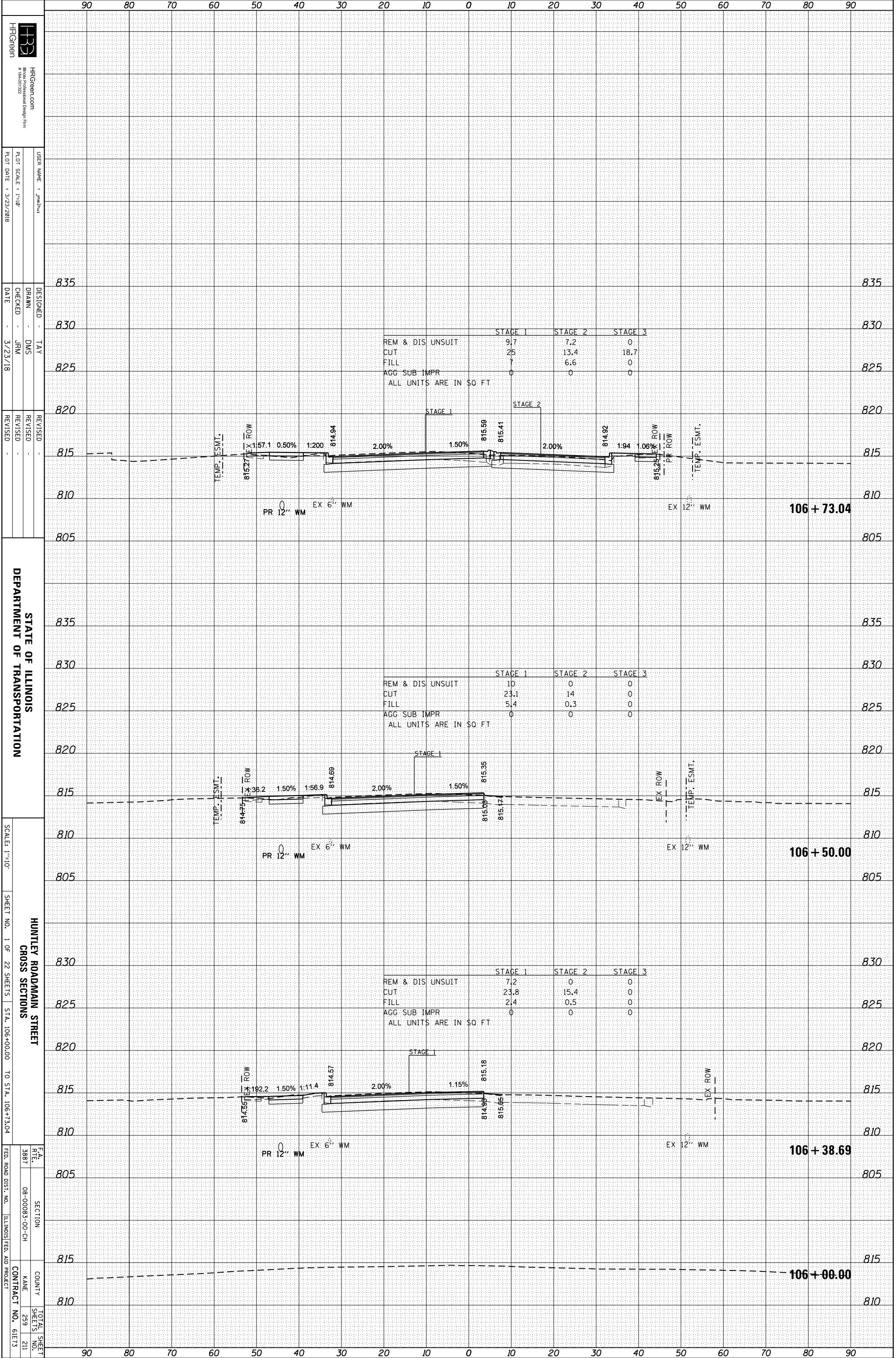
SCALE: NONE SHEET NO. 1 OF 1 SHEETS STA. TO STA.

F.A.U. RTE.	SECTION	COUNTY	TOTAL SHEETS	SHEET NO.
3887	08-00083-00-CH	KANE	259	210
TC-26		CONTRACT NO.	61E73	
FED. ROAD DIST. NO. 1 ILLINOIS FED. AID PROJECT				

COMPANY NAME: #COMPANY_NAME#
 PROJECT CONTACT: #PROJECT_CONTACT#
 CLIENT: #CLIENT#
 DATE PLOTTED: 3/23/2018 11:55:37 AM
 FILE NAME: 86140100-sm+wgssht-Huntley.dgn
 PLOT DRIVER: IL_pdf_bw.pltcfgr
 PEN TABLE:

ORIGINAL SURVEY	SURVEYED	BY	DATE
NOTE BOOK	PLOTTED		
	TEMPLATE		
	AREAS		
	AREAS CHECKED		

FINAL SURVEY	SURVEYED	BY	DATE
NOTE BOOK	PLOTTED		
	TEMPLATE		
	AREAS		
	AREAS CHECKED		



STATE OF ILLINOIS
 DEPARTMENT OF TRANSPORTATION

HUNTLEY ROADMAIN STREET
 CROSS SECTIONS
 STA. 106+00.00 TO STA. 106+73.04

FEA. RTE. 3887
 SECTION 08-00083-00-CH
 COUNTY KANE
 CONTRACT NO. 61E73

HRGreen.com
 #196-01322

DESIGNED - TAY
 DRAWN - DMS
 CHECKED - JRM
 DATE - 3/23/18

REVISIONS
 REVISION NO. DATE DESCRIPTION

SCALE: 1"=10'

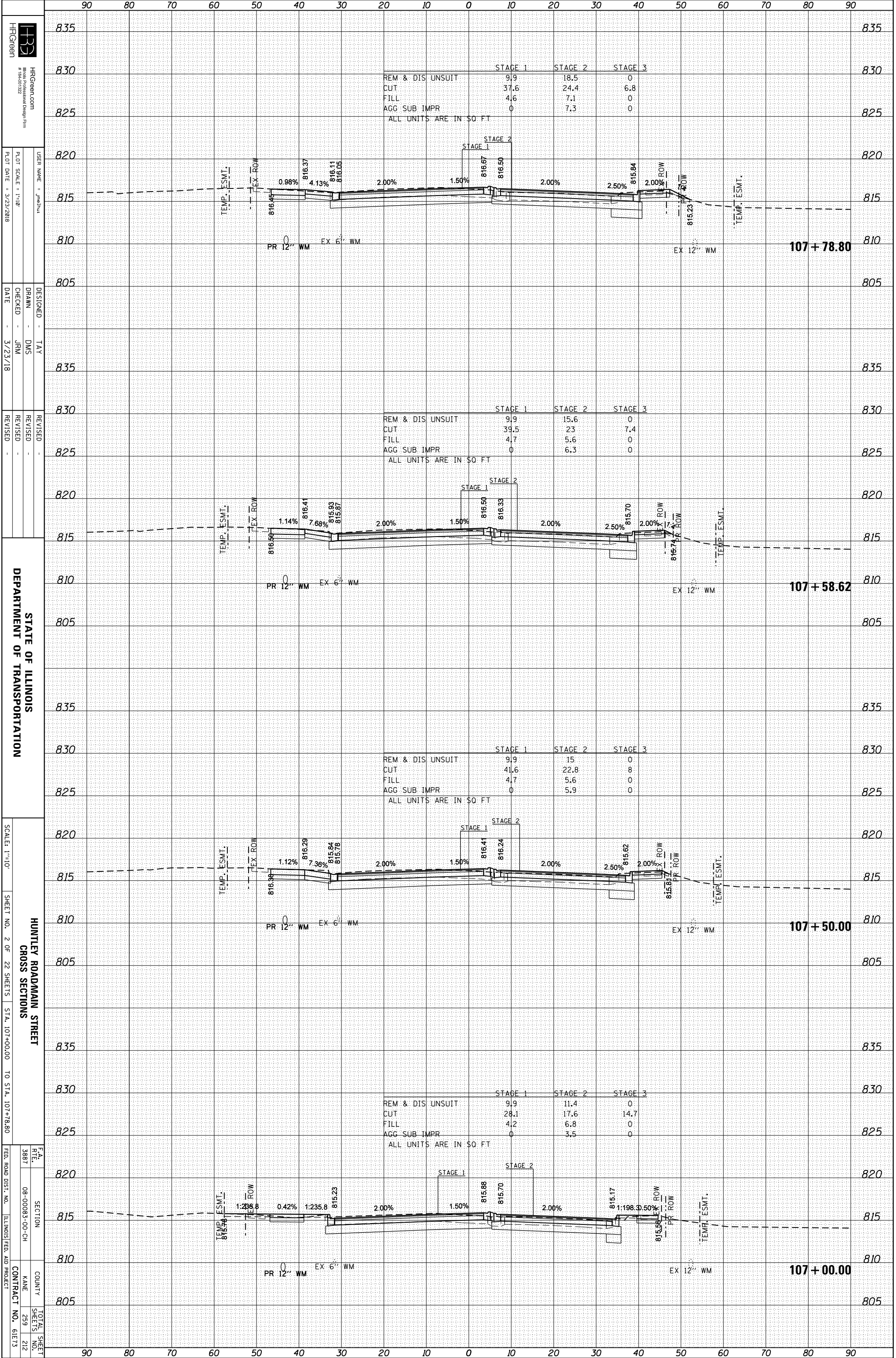
SHEET NO. 1 OF 22 SHEETS

TOTAL SHEET NO. 211

COMPANY NAME: #COMPANY_NAME#
 PROJECT CONTACT: #PROJECT_CONTACT#
 CLIENT: #CLIENT#
 DATE PLOTTED: 3/23/2018 11:55:38 AM
 FILE NAME: 86140100-smr+ssht-Huntley.dwg
 PLOT DRIVER: JL.pdf,bw,dwt,cfg
 PEN TABLE:

ORIGINAL SURVEY	SURVEYED	BY	DATE
NOTE BOOK	PLOTTED		
	TEMPLATE		
	AREAS		
	CHECKED		

FINAL SURVEY	SURVEYED	BY	DATE
NOTE BOOK	PLOTTED		
	TEMPLATE		
	AREAS		
	CHECKED		

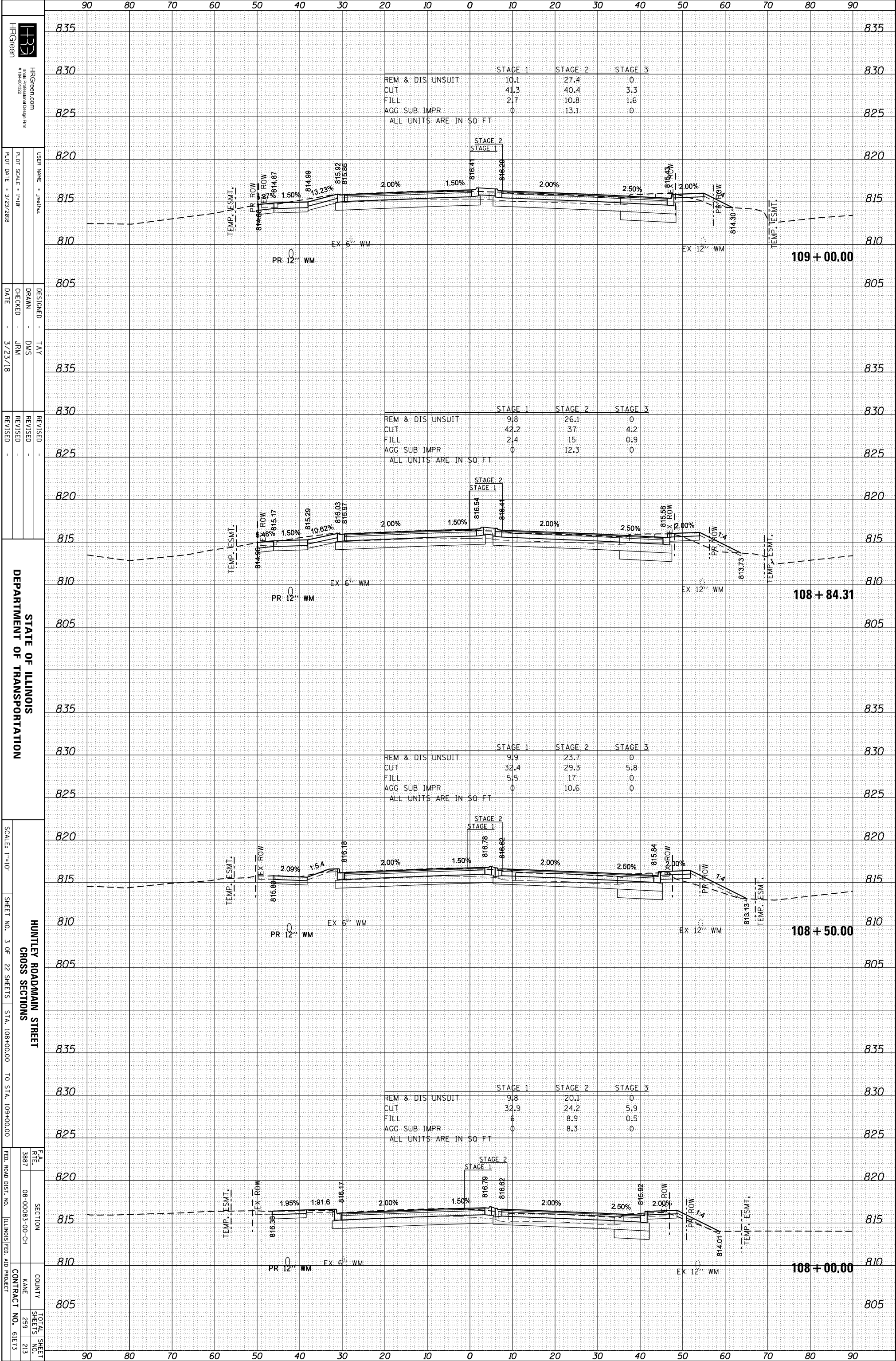


FEA. RTE. SECTION COUNTY KANE TOTAL SHEETS 259 SHEETS NO. 212 CONTRACT NO. 61E73

COMPANY NAME: #COMPANY_NAME#
 PROJECT CONTACT: #PROJECT_CONTACT#
 CLIENT: #CLIENT#
 DATE PLOTTED: 3/23/2018 11:55:39 AM
 FILE NAME: 86140100-smr+gssht-Huntley.dgn
 PLOT DRIVER: IL_pdf_bw.pltcfp
 PEN TABLE:

ORIGINAL SURVEY	SURVEYED	BY	DATE
NOTE BOOK	PLOTTED		
	TEMPLATE		
	AREAS		
	CHECKED		

FINAL SURVEY	SURVEYED	BY	DATE
NOTE BOOK	PLOTTED		
	TEMPLATE		
	AREAS		
	CHECKED		



STATE OF ILLINOIS
 DEPARTMENT OF TRANSPORTATION

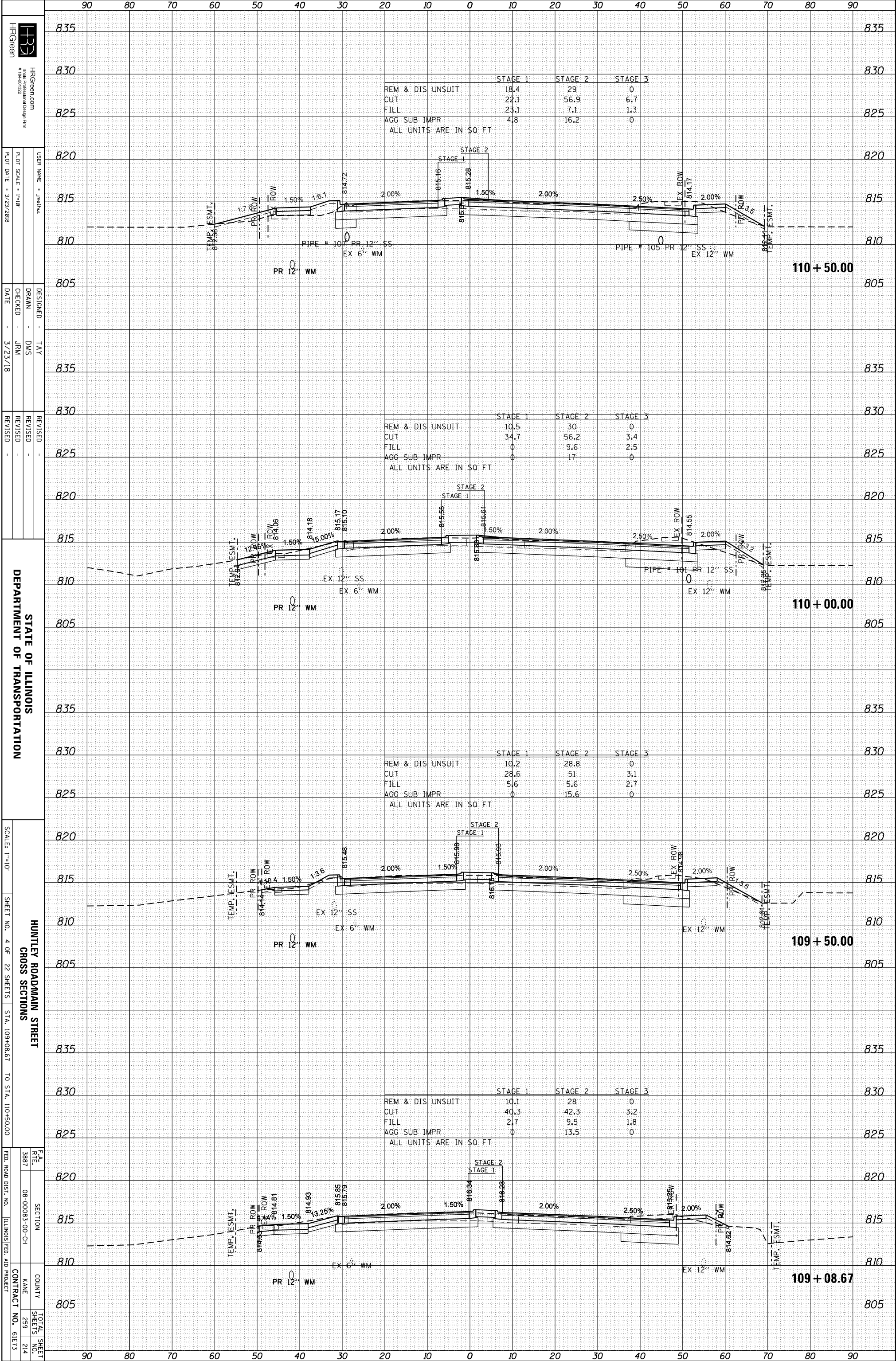
HUNTLEY ROADMAIN STREET
 CROSS SECTIONS
 SHEET NO. 3 OF 22 SHEETS
 STA. 108+00.00 TO STA. 109+00.00

F.A. RTE.	SECTION	COUNTY	TOTAL SHEETS
3887	08-00083-00-CH	KANE	259
FED. ROAD DIST. NO.	ILLINOIS FED. AID PROJECT	CONTRACT NO.	61E73

COMPANY NAME: #COMPANY_NAME#
 PROJECT CONTACT: #PROJECT_CONTACT#
 CLIENT: #CLIENT#
 DATE PLOTTED: 3/23/2018 11:55:40 AM
 FILE NAME: #FILE_NAME#
 PLOT DRIVER: #PLOT_DRIVER#
 PEN TABLE: #PEN_TABLE#

ORIGINAL SURVEY	SURVEYED	BY	DATE
NOTE BOOK	PLOTTED		
	TEMPLATE		
	AREAS		
	CHECKED		

FINAL SURVEY	SURVEYED	BY	DATE
NOTE BOOK	PLOTTED		
	TEMPLATE		
	AREAS		
	CHECKED		



STATE OF ILLINOIS
 DEPARTMENT OF TRANSPORTATION

HUNTLEY ROADMAIN STREET
 CROSS SECTIONS
 STA. 109+08.67 TO STA. 110+50.00

SCALE: 1"=10'
 SHEET NO. 4 OF 22 SHEETS
 COUNTY: ILLINOIS
 CONTRACT NO. 61E73

DESIGNED: TAY
 DRAWN: DMS
 CHECKED: JRM
 DATE: 3/23/18

REVISIONS

HRGreen.com
 #186-01232

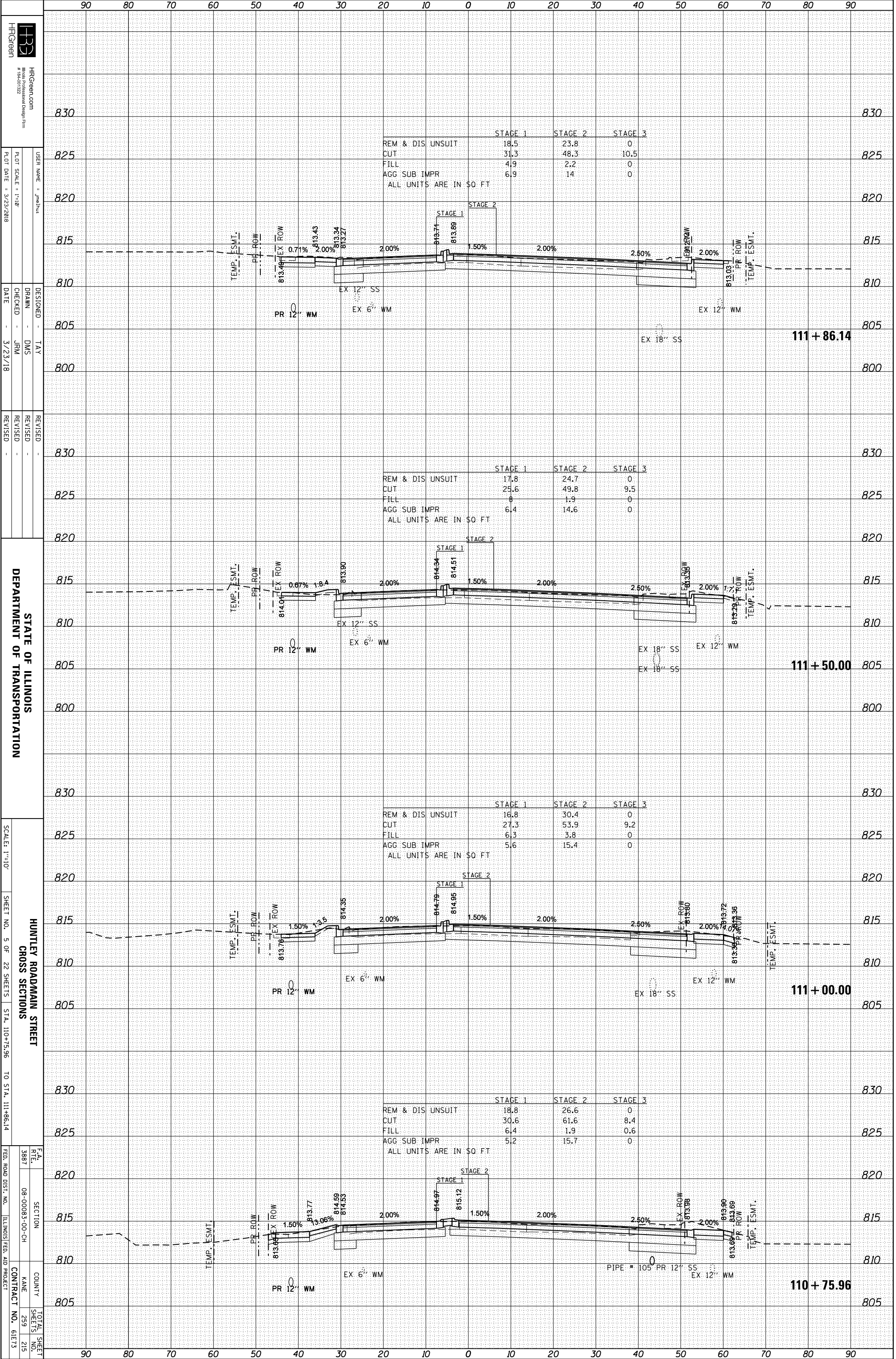
USER NAME: jmehta
 PLOT SCALE: 1"=10'
 PLOT DATE: 3/23/2018

F.A. RTE.	SECTION	COUNTY	TOTAL SHEETS
3887	08-00083-00-CH		259
FED. ROAD DIST. NO.	ILLINOIS FED. AID PROJECT		214

COMPANY NAME: #COMPANY_NAME#
 PROJECT CONTACT: #PROJECT_CONTACT#
 CLIENT: #CLIENT#
 DATE PLOTTED: 3/23/2018 11:55:41 AM
 FILE NAME: 86140100-smr-rsht-Huntley.dgn
 PLOT DRIVER: IL_pdf_bw.pltcfgr
 PEN TABLE:

ORIGINAL SURVEY	SURVEYED	BY	DATE
NOTE BOOK	PLOTTED		
	TEMPLATE		
	AREAS		
	AREAS CHECKED		

FINAL SURVEY	SURVEYED	BY	DATE
NOTE BOOK	PLOTTED		
	TEMPLATE		
	AREAS		
	AREAS CHECKED		



STATE OF ILLINOIS
 DEPARTMENT OF TRANSPORTATION

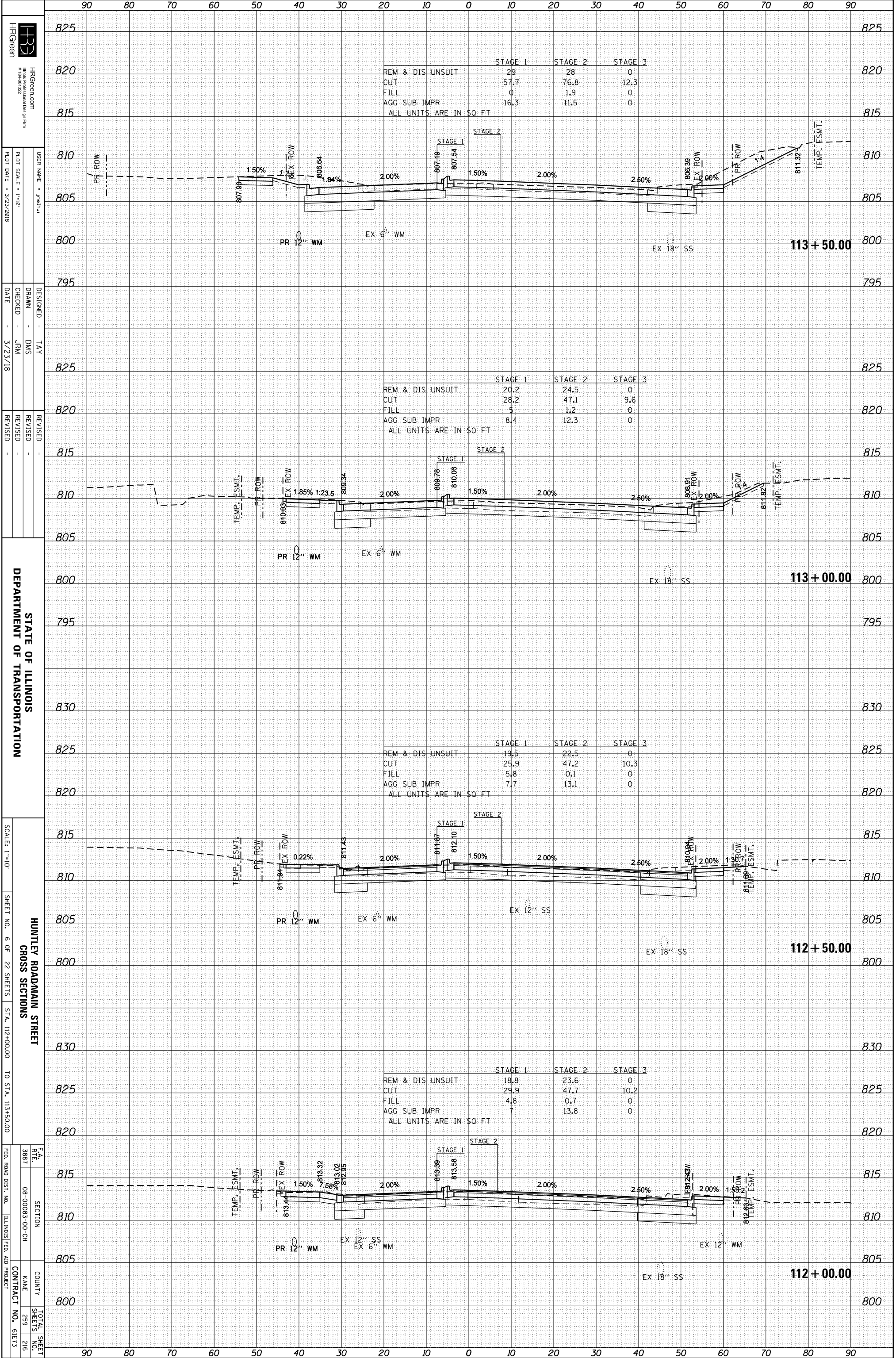
HUNTLEY ROADMAIN STREET
 CROSS SECTIONS
 SCALE: 1"=10'
 SHEET NO. 5 OF 22 SHEETS STA. 110+75.96 TO STA. 111+86.14

F.A. RTE.	SECTION	COUNTY	TOTAL SHEET SHEETS NO.
3887	08-00083-00-CH	KANE	259
FED. ROAD DIST. NO.	ILLINOIS FED. AID PROJECT	CONTRACT NO.	61E73

COMPANY NAME: #COMPANY_NAME#
 PROJECT CONTACT: #PROJECT_CONTACT#
 CLIENT: #CLIENT#
 DATE PLOTTED: 3/23/2018 11:55:42 AM
 FILE NAME: 86140100-smr-rs-sh1-Huntley.dgn
 PLOT DRIVER: IL_pdf_bw.pltcfgr
 PEN TABLE: PLOTLABEL.tbl

ORIGINAL SURVEY	SURVEYED	BY	DATE
NOTE BOOK	PLOTTED		
	TEMPLATE		
	AREAS		
	AREAS CHECKED		

FINAL SURVEY	SURVEYED	BY	DATE
NOTE BOOK	PLOTTED		
	TEMPLATE		
	AREAS		
	AREAS CHECKED		



STATE OF ILLINOIS
DEPARTMENT OF TRANSPORTATION

HUNTLEY ROAD/MAIN STREET
CROSS SECTIONS
SHEET NO. 6 OF 22 SHEETS STA. 112+00.00 TO STA. 113+50.00

F.A. SECTION COUNTY TOTAL SHEETS NO.
 3887 08-00083-00-CH KANE 259
 ILLINOIS FED. AID PROJECT CONTRACT NO. 61E73

	STAGE 1	STAGE 2	STAGE 3
REM & DIS UNSUIT	29	28	0
CUT	57.7	76.8	12.3
FILL	0	1.9	0
AGG SUB IMPR	16.3	11.5	0
ALL UNITS ARE IN SQ FT			

	STAGE 1	STAGE 2	STAGE 3
REM & DIS UNSUIT	20.2	24.5	0
CUT	28.2	47.1	9.6
FILL	5	1.2	0
AGG SUB IMPR	8.4	12.3	0
ALL UNITS ARE IN SQ FT			

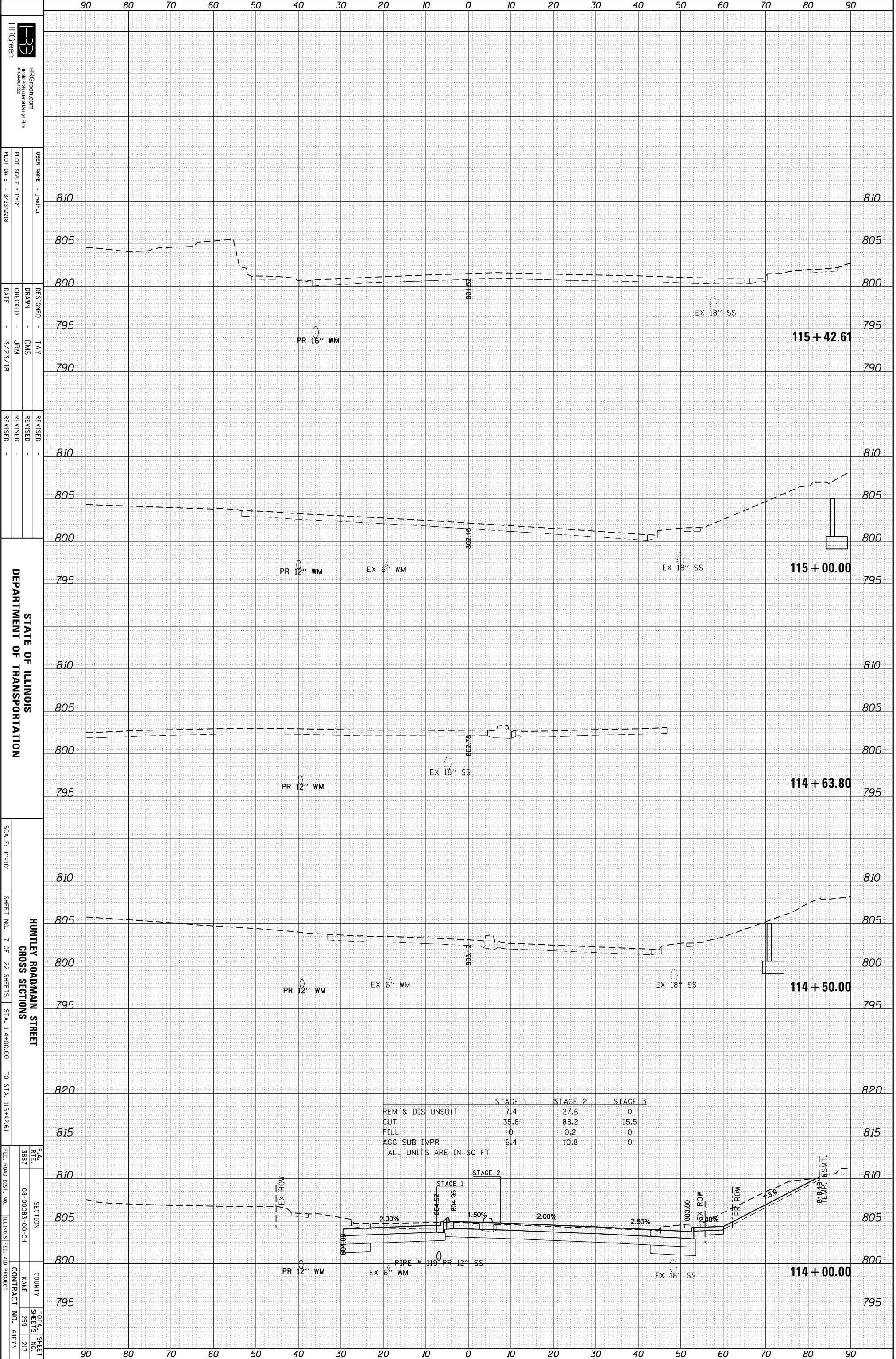
	STAGE 1	STAGE 2	STAGE 3
REM & DIS UNSUIT	19.5	22.5	0
CUT	25.9	47.2	10.3
FILL	5.8	0.1	0
AGG SUB IMPR	7.7	13.1	0
ALL UNITS ARE IN SQ FT			

	STAGE 1	STAGE 2	STAGE 3
REM & DIS UNSUIT	18.8	23.6	0
CUT	29.9	47.7	10.2
FILL	4.8	0.7	0
AGG SUB IMPR	7	13.8	0
ALL UNITS ARE IN SQ FT			

COMPANY NAME: #COMPANY_NAME#
 PROJECT CONTACT: #PROJECT_CONTACT#
 CLIENT: #CLIENT#
 DATE PLOTTED: 3/23/2018 11:55:43 AM
 FILE NAME: 86140100-smr-rs-sht-Huntley.dgn
 PLOT DRIVER: IL_pdf_bw.plt*fg
 PEN TABLE:

ORIGINAL SURVEY	SURVEYED	BY	DATE
NOTE BOOK	PLOTTED		
	TEMPLATE		
	AREAS		
	AREAS CHECKED		

FINAL SURVEY	SURVEYED	BY	DATE
NOTE BOOK	PLOTTED		
	TEMPLATE		
	AREAS		
	AREAS CHECKED		



HRGreen
 HRGreen.com
 #186-01232
 HRGreen is a registered trademark of HRGreen, Inc.
 USER NAME: jmehta
 PLOT SCALE: 1"=10'
 PLOT DATE: 3/23/2018

DESIGNED: TAY
 DRAWN: DMS
 CHECKED: JRM
 DATE: 3/23/18

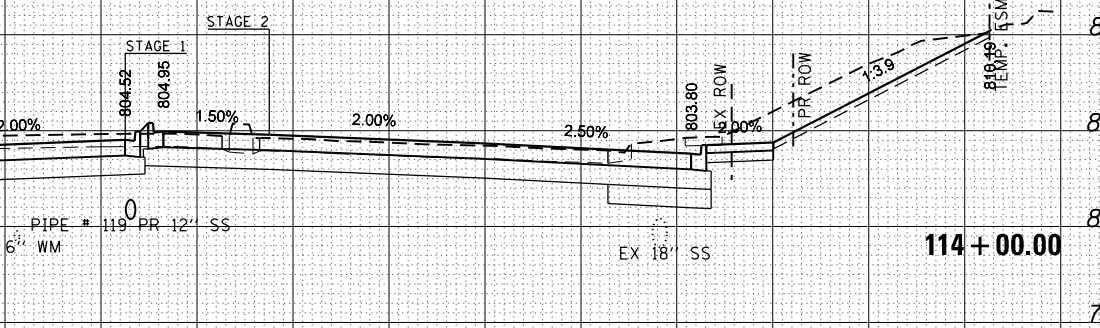
REVISIONS
 REVISION NO. | DATE | DESCRIPTION

STATE OF ILLINOIS
 DEPARTMENT OF TRANSPORTATION
 SCALE: 1"=10'
 SHEET NO. 7 OF 22 SHEETS
 STA. 114+00.00 TO STA. 115+42.61

HUNTLEY ROAD/MAIN STREET
 CROSS SECTIONS
 F.A. RTE. 3887
 SECTION 08-00083-00-CH
 COUNTY KANE
 TOTAL SHEET SHEETS NO. 259
 CONTRACT NO. 61E73

	STAGE 1	STAGE 2	STAGE 3
REM & DIS UNSUIT	7.4	27.6	0
CUT	35.8	88.2	15.5
FILL	0	0.2	0
AGG SUB IMPR	6.4	10.8	0

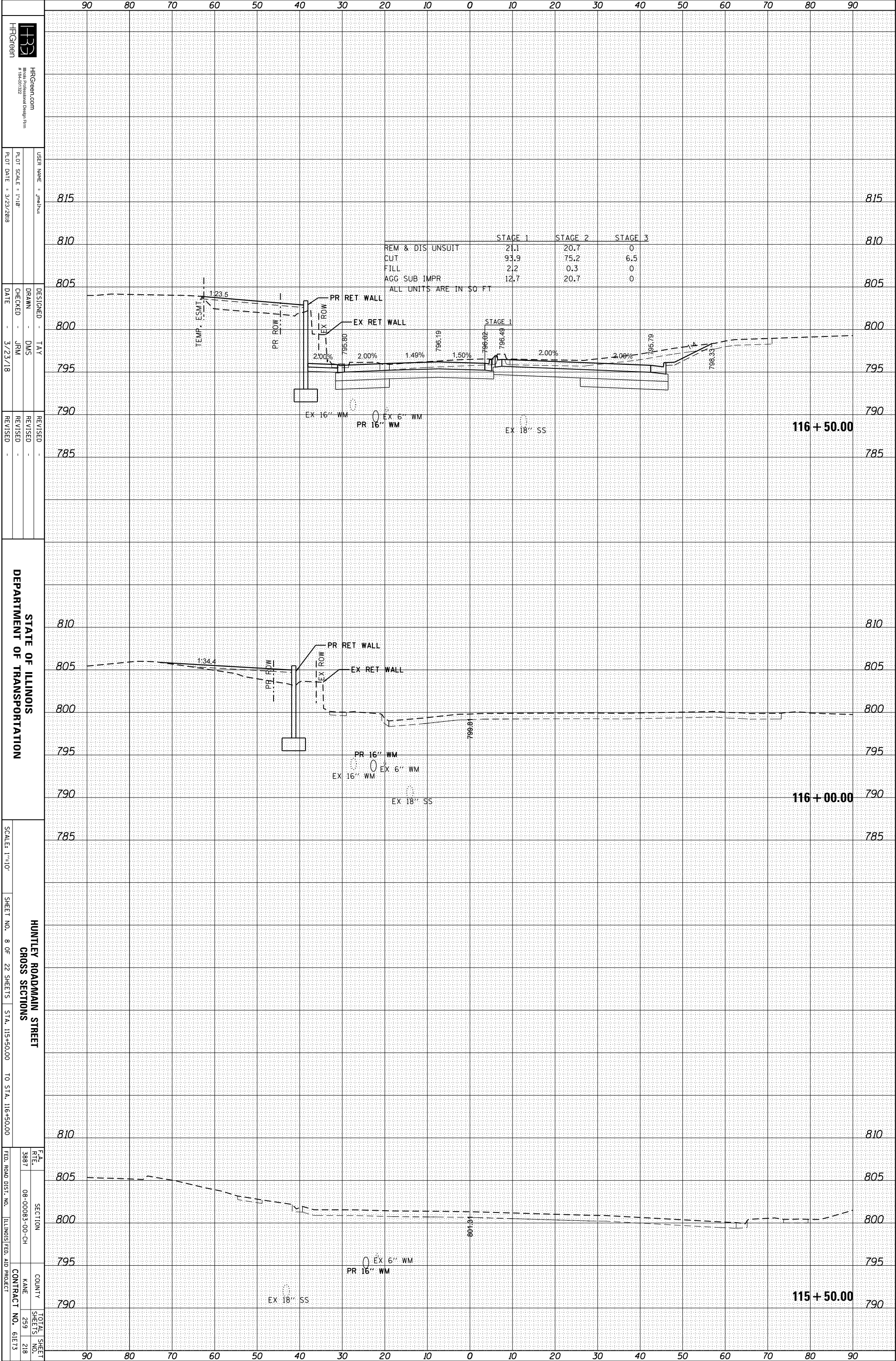
ALL UNITS ARE IN SQ FT



COMPANY NAME: #COMPANY_NAME#
 PROJECT CONTACT: #PROJECT_CONTACT#
 CLIENT: #CLIENT#
 DATE PLOTTED: 3/23/2018 11:55:43 AM
 FILE NAME: 86140100-smr-rssht-Huntley.dgn
 PLOT DRIVER: IL_pdf_bw.pltcfp
 PEN TABLE:

ORIGINAL SURVEY	SURVEYED	BY	DATE
NOTE BOOK	PLOTTED		
	TEMPLATE		
	AREAS		
	CHECKED		

FINAL SURVEY	SURVEYED	BY	DATE
NOTE BOOK	PLOTTED		
	TEMPLATE		
	AREAS		
	CHECKED		



STATE OF ILLINOIS
 DEPARTMENT OF TRANSPORTATION

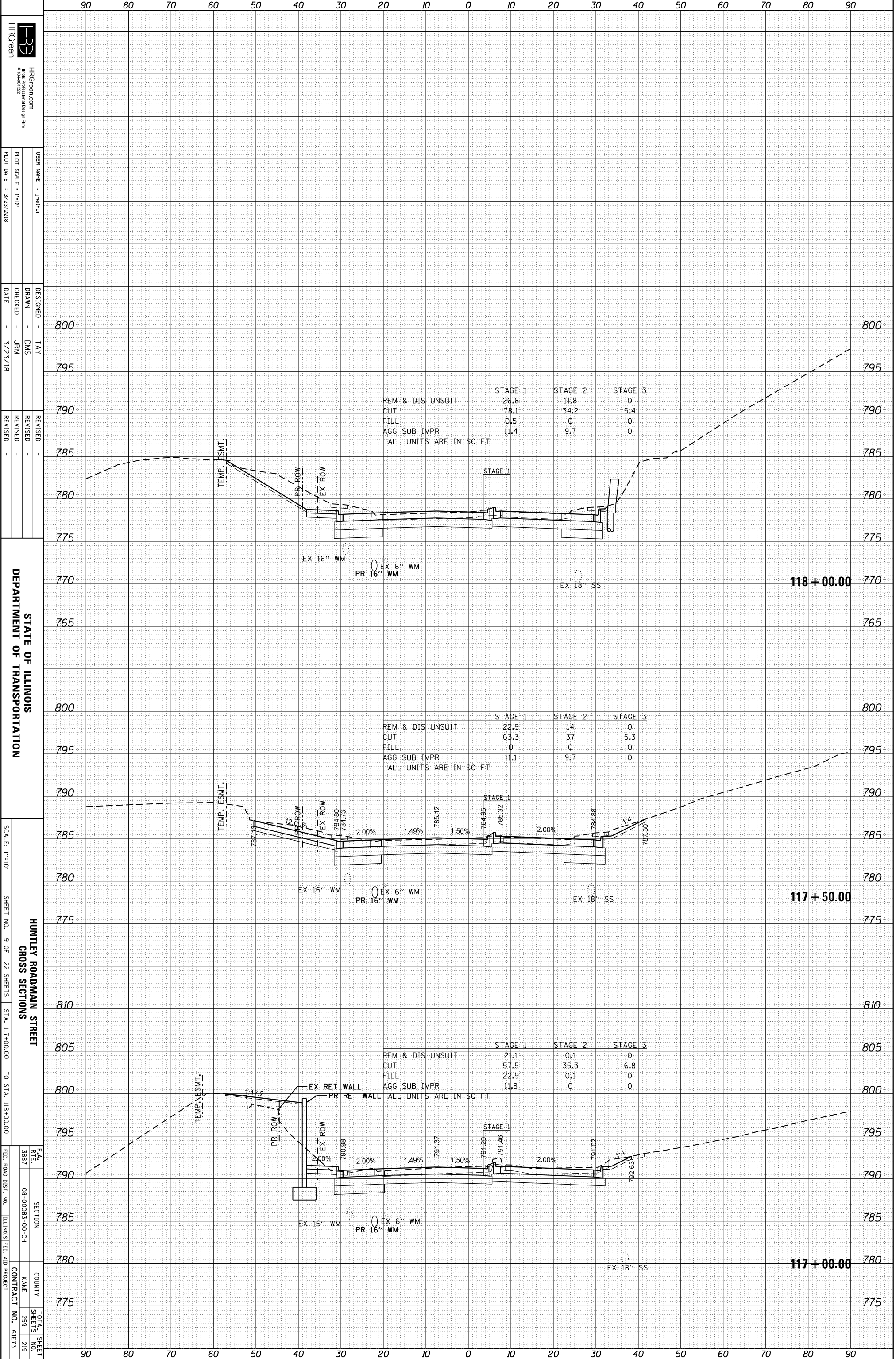
HUNTLEY ROAD/MAIN STREET
 CROSS SECTIONS
 SHEET NO. 8 OF 22 SHEETS STA. 115+50.00 TO STA. 116+50.00

SCALE: 1"=10'	SHEET NO. 8 OF 22 SHEETS	STA. 115+50.00 TO STA. 116+50.00
F.A. RTE. 3887	SECTION 08-00083-00-CH	COUNTY KANE
		CONTRACT NO. 61E73
		TOTAL SHEET SHEETS NO. 259 218

COMPANY NAME: #COMPANY_NAME#
 PROJECT CONTACT: #PROJECT_CONTACT#
 CLIENT: #CLIENT#
 DATE PLOTTED: 3/23/2018 11:55:44 AM
 FILE NAME: 86140100-smr+ssht-Huntley.dgn
 PLOT DRIVER: IL_pdf_bw.pltcfgr
 PLOT TABLE:

ORIGINAL SURVEY	SURVEYED	BY	DATE
NO.			

FINAL SURVEY	SURVEYED	BY	DATE
NO.			



STATE OF ILLINOIS
 DEPARTMENT OF TRANSPORTATION

HUNTLEY ROADMAIN STREET
 CROSS SECTIONS
 SHEET NO. 9 OF 22 SHEETS
 STA. 117+00.00 TO STA. 118+00.00

F.A. SECTION COUNTY TOTAL SHEET
 RTE. 08-00083-00-CH KANE SHEETS NO.
 3887 259
 ILLINOIS FED. AID PROJECT CONTRACT NO. 61E73 219

DESIGNED - TAY
 DRAWN - DMS
 CHECKED - JRM
 DATE - 3/23/18

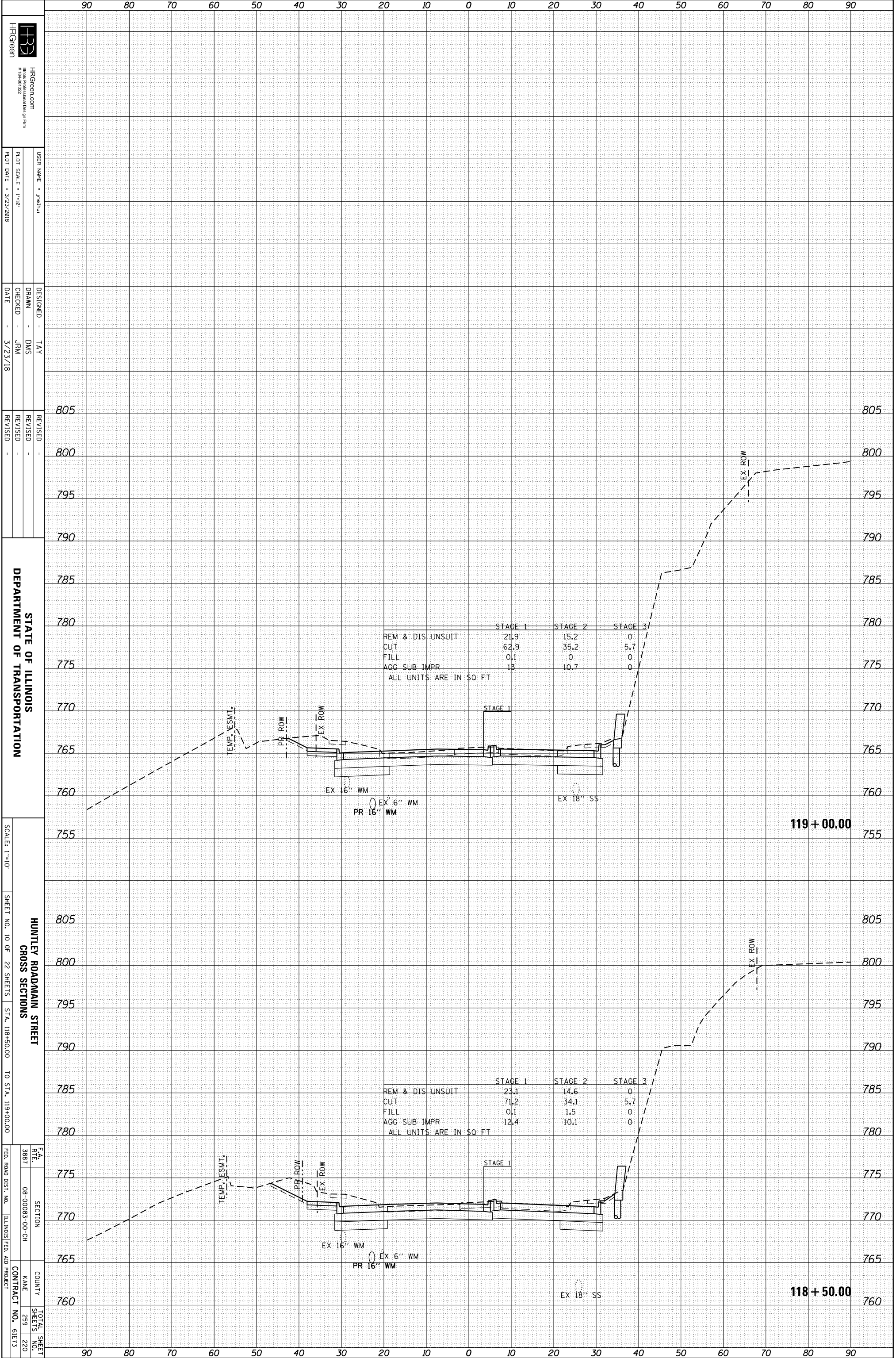
REVISIONS
 REVISION NO. DATE

USER NAME: jmehta
 HRGreen.com
 #164-01232
 HRGreen
 HRGreen.com
 #164-01232
 PLOT SCALE: 1"=10'
 PLOT DATE: 3/23/2018

COMPANY NAME: #COMPANY_NAME#
 PROJECT CONTACT: #PROJECT_CONTACT#
 CLIENT: #CLIENT#
 DATE PLOTTED: 3/23/2018 11:55:45 AM
 FILE NAME: 86140100-sht+crossht-Huntley.dgn
 PLOT DRIVER: IL_pdf_bw.pltcfp
 PLOT TABLE:

ORIGINAL SURVEY	SURVEYED	BY	DATE
NOTE BOOK	PLOTTED		
	TEMPLATE		
	AREAS		
	AREAS CHECKED		

FINAL SURVEY	SURVEYED	BY	DATE
NOTE BOOK	PLOTTED		
	TEMPLATE		
	AREAS		
	AREAS CHECKED		



STATE OF ILLINOIS
 DEPARTMENT OF TRANSPORTATION

HUNTLEY ROADMAIN STREET
 CROSS SECTIONS
 STA. 118+50.00 TO STA. 119+00.00

F.A. RT# 3887
 SECTION 08-00083-00-CH
 COUNTY KANE
 TOTAL SHEETS 259
 SHEETS NO. 220
 CONTRACT NO. 61E73
 ILLINOIS FED. AID PROJECT

HRGreen.com
 #186-01232
 HRGreen
 USER NAME: jmehta
 DESIGNED: TAY
 DRAWN: DMS
 CHECKED: JRM
 DATE: 3/23/18

805
 800
 795
 790
 785
 780
 775
 770
 765
 760
 755

805
 800
 795
 790
 785
 780
 775
 770
 765
 760

90 80 70 60 50 40 30 20 10 0 10 20 30 40 50 60 70 80 90

119 + 00.00

118 + 50.00

	STAGE 1	STAGE 2	STAGE 3
REM & DIS UNSUIT	21.9	15.2	0
CUT	62.9	35.2	5.7
FILL	0.1	0	0
AGG SUB IMPR	13	10.7	0

ALL UNITS ARE IN SQ FT

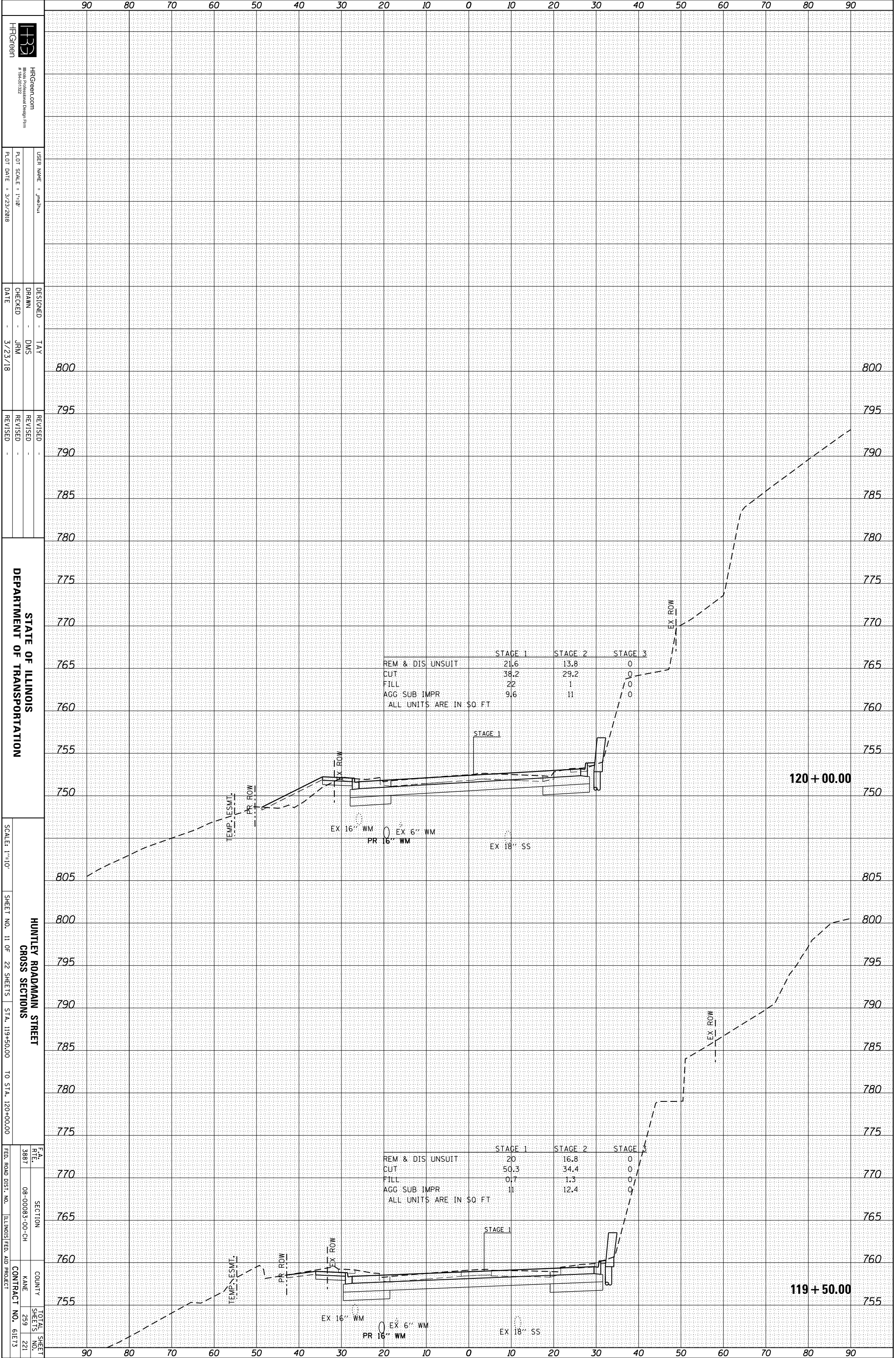
	STAGE 1	STAGE 2	STAGE 3
REM & DIS UNSUIT	23.1	14.6	0
CUT	71.2	34.1	5.7
FILL	0.1	1.5	0
AGG SUB IMPR	12.4	10.1	0

ALL UNITS ARE IN SQ FT

COMPANY NAME: #COMPANY_NAME#
 PROJECT CONTACT: #PROJECT_CONTACT#
 CLIENT: #CLIENT#
 DATE PLOTTED: 3/23/2018 11:55:46 AM
 FILE NAME: 86140100-sht+crossht-Huntley.dgn
 PLOT DRIVER: IL_pdf_bw.pltcfg
 PEN TABLE:

ORIGINAL SURVEY	SURVEYED	BY	DATE
NOTE BOOK	PLOTTED		
	TEMPLATE		
	AREAS		
	AREAS CHECKED		

FINAL SURVEY	SURVEYED	BY	DATE
NOTE BOOK	PLOTTED		
	TEMPLATE		
	AREAS		
	AREAS CHECKED		



HRGreen
 HRGreen.com
 #196-012323
 HRGreen.com
 #196-012323
 USER NAME: jmehta
 DESIGNER: TAY
 DRAWN: DMS
 CHECKED: JRM
 DATE: 3/23/18
 REVISIONS:
 REVISION NO. | DESCRIPTION | DATE

STATE OF ILLINOIS
 DEPARTMENT OF TRANSPORTATION

SCALE: 1"=10'
 SHEET NO. 11 OF 22 SHEETS
 STA. 119+50.00 TO STA. 120+00.00

HUNTLEY ROAD/MAIN STREET
 CROSS SECTIONS
 FEA RTE. 3887
 SECTION 08-00083-00-CH
 COUNTY KANE
 TOTAL SHEET SHEETS NO. 259
 CONTRACT NO. 61E73
 ILLINOIS FED. AID PROJECT

	STAGE 1	STAGE 2	STAGE 3
REM & DIS UNSUIT	21.6	13.8	0
CUT	38.2	29.2	0
FILL	22	1	0
AGG SUB IMPR	9.6	11	0

ALL UNITS ARE IN SQ FT

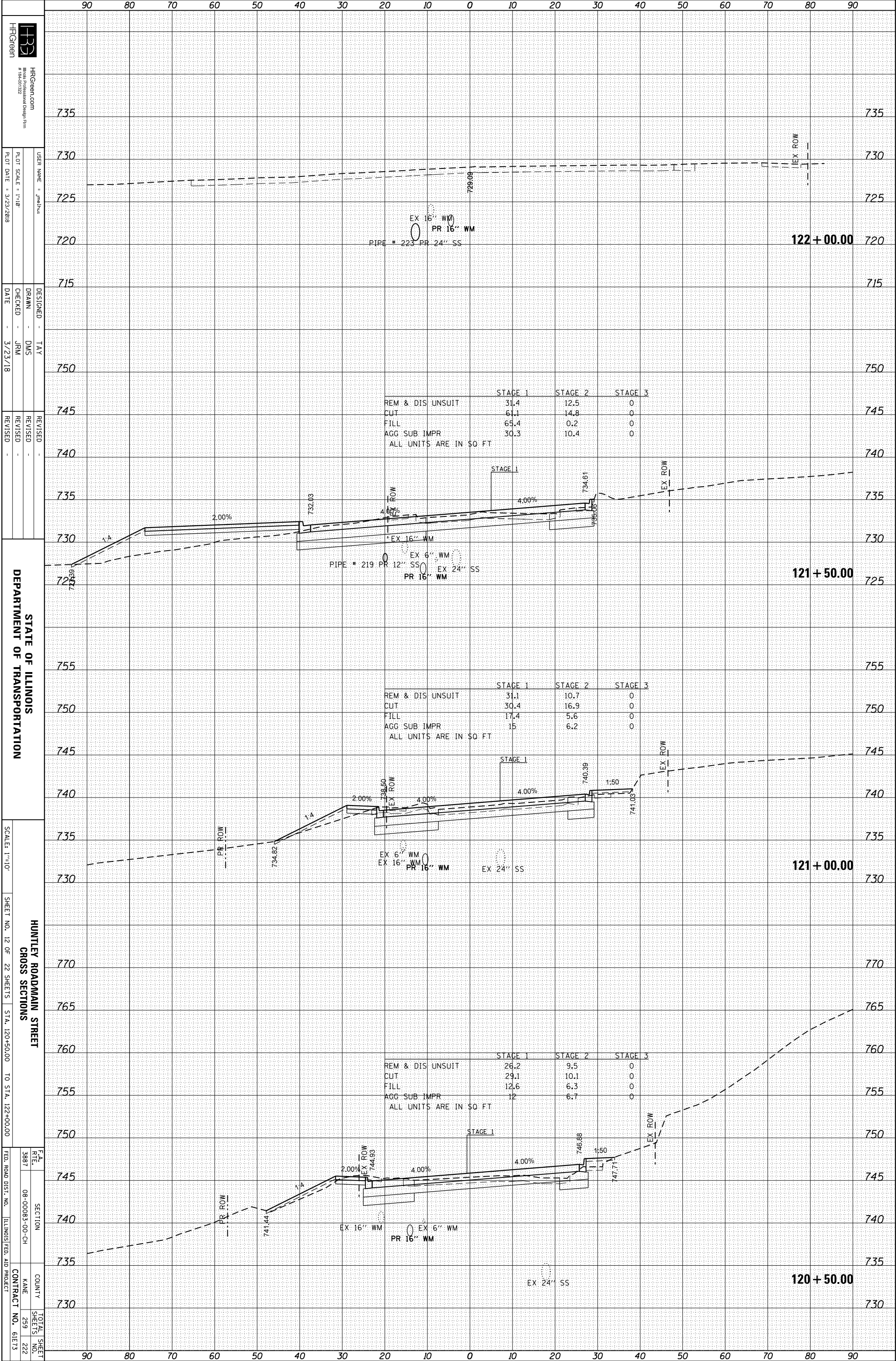
	STAGE 1	STAGE 2	STAGE 3
REM & DIS UNSUIT	20	16.8	0
CUT	50.3	34.4	0
FILL	0.7	1.3	0
AGG SUB IMPR	11	12.4	0

ALL UNITS ARE IN SQ FT

COMPANY NAME: #COMPANY_NAME#
 PROJECT CONTACT: #PROJECT_CONTACT#
 CLIENT: #CLIENT#
 DATE PLOTTED: 3/23/2018 11:55:46 AM
 FILE NAME: 86140100-shr+ssht-Huntley.dgn
 PLOT DRIVER: IL_pdf_bw.plt
 PEN TABLE:

ORIGINAL SURVEY	SURVEYED	BY	DATE
NOTE BOOK	PLOTTED		
	TEMPLATE		
	AREAS		
	AREAS CHECKED		

FINAL SURVEY	SURVEYED	BY	DATE
NOTE BOOK	PLOTTED		
	TEMPLATE		
	AREAS		
	AREAS CHECKED		



STATE OF ILLINOIS
 DEPARTMENT OF TRANSPORTATION

SCALE: 1"=10'

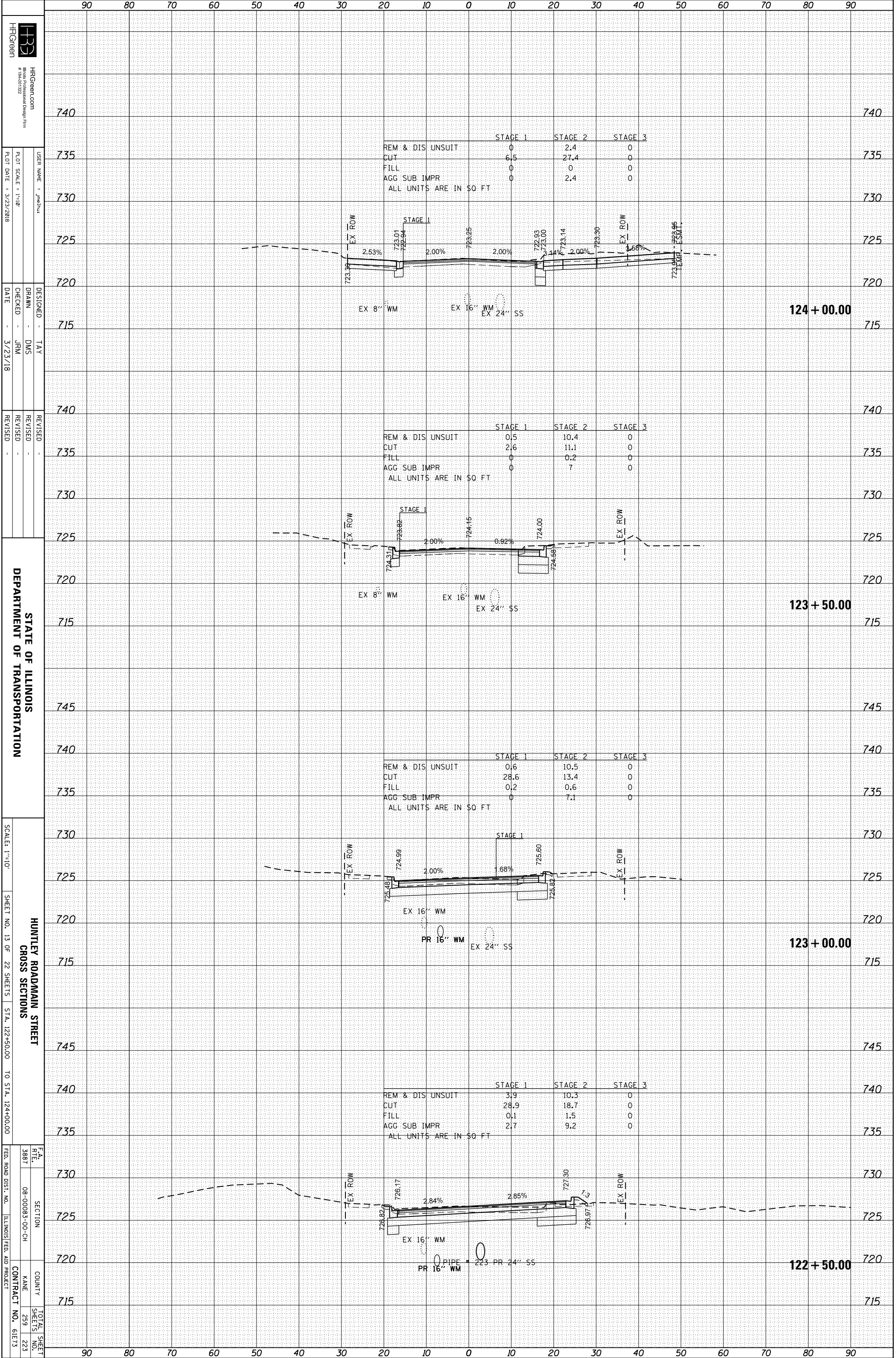
HUNTLEY ROADMAIN STREET
 CROSS SECTIONS
 SHEET NO. 12 OF 22 SHEETS STA. 120+50.00 TO STA. 122+00.00

F.A. RTE.	SECTION	COUNTY	TOTAL SHEET NO.
3887	08-00083-00-CH	KANE	259
FED. ROAD DIST. NO.	ILLINOIS FED. AID PROJECT	CONTRACT NO.	61E73

COMPANY NAME: #COMPANY_NAME#
 PROJECT CONTACT: #PROJECT_CONTACT#
 CLIENT: #CLIENT#
 DATE PLOTTED: 3/23/2018 11:55:47 AM
 FILE NAME: 86140100-smr+ssht-Huntley.dgn
 PLOT DRIVER: IL_pdf_bw.pltcfp
 PEN TABLE:

ORIGINAL SURVEY	SURVEYED	BY	DATE
NOTE BOOK	PLOTTED		
	TEMPLATE		
	AREAS		
	CHECKED		

FINAL SURVEY	SURVEYED	BY	DATE
NOTE BOOK	PLOTTED		
	TEMPLATE		
	AREAS		
	CHECKED		



STATE OF ILLINOIS
 DEPARTMENT OF TRANSPORTATION

HUNTLEY ROADMAIN STREET
 CROSS SECTIONS
 SHEET NO. 13 OF 22 SHEETS
 STA. 122+50.00 TO STA. 124+00.00

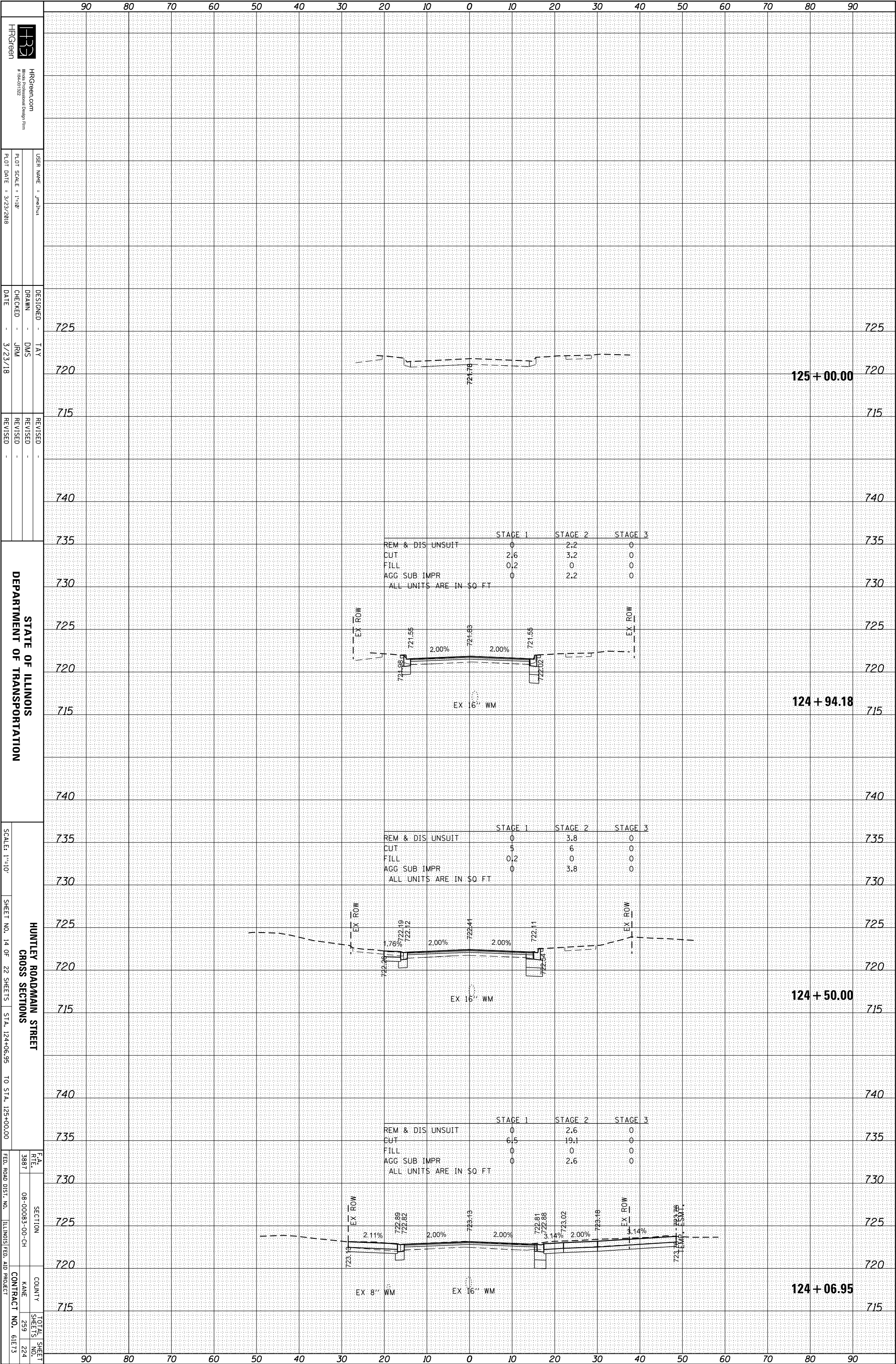
SCALE: 1"=10'
 COUNTY: ILLINOIS
 CONTRACT NO. 61E73

F.A. RTE.	SECTION	COUNTY	TOTAL SHEET NO.
3887	08-00083-00-CH		259
		NAME	223
		CONTRACT NO.	61E73

COMPANY NAME: #COMPANY_NAME#
 PROJECT CONTACT: #PROJECT_CONTACT#
 CLIENT: #CLIENT#
 DATE PLOTTED: 3/23/2018 11:55:48 AM
 FILE NAME: R6140100-smr+ssht-Huntley.dgn
 PLOT DRIVER: IL_pdf_bw.plt;cfp
 PEN TABLE:

ORIGINAL SURVEY	SURVEYED	BY	DATE
NOTE BOOK	PLOTTED		
	TEMPLATE		
	AREAS		
	AREAS CHECKED		

FINAL SURVEY	SURVEYED	BY	DATE
NOTE BOOK	PLOTTED		
	TEMPLATE		
	AREAS		
	AREAS CHECKED		



STATE OF ILLINOIS
 DEPARTMENT OF TRANSPORTATION

HUNTLEY ROAD/MAIN STREET
 CROSS SECTIONS
 SHEET NO. 14 OF 22 SHEETS
 STA. 124+06.95 TO STA. 125+00.00

FEA. RTE. 3887
 SECTION 08-00083-00-CH
 COUNTY KANE
 CONTRACT NO. 61E73
 TOTAL SHEET SHEETS 259
 SHEETS NO. 224

DESIGNED - TAY
 DRAWN - DMS
 CHECKED - JRM
 DATE - 3/23/18

REVISIONS

USER NAME: jmehta
 HRGreen.com
 #196-01323

PLT SCALE: 1"=10'
 PLT DATE: 3/23/2018

HRGreen

SCALE: 1"=10'

SCALE: 1"=10'

SCALE: 1"=10'

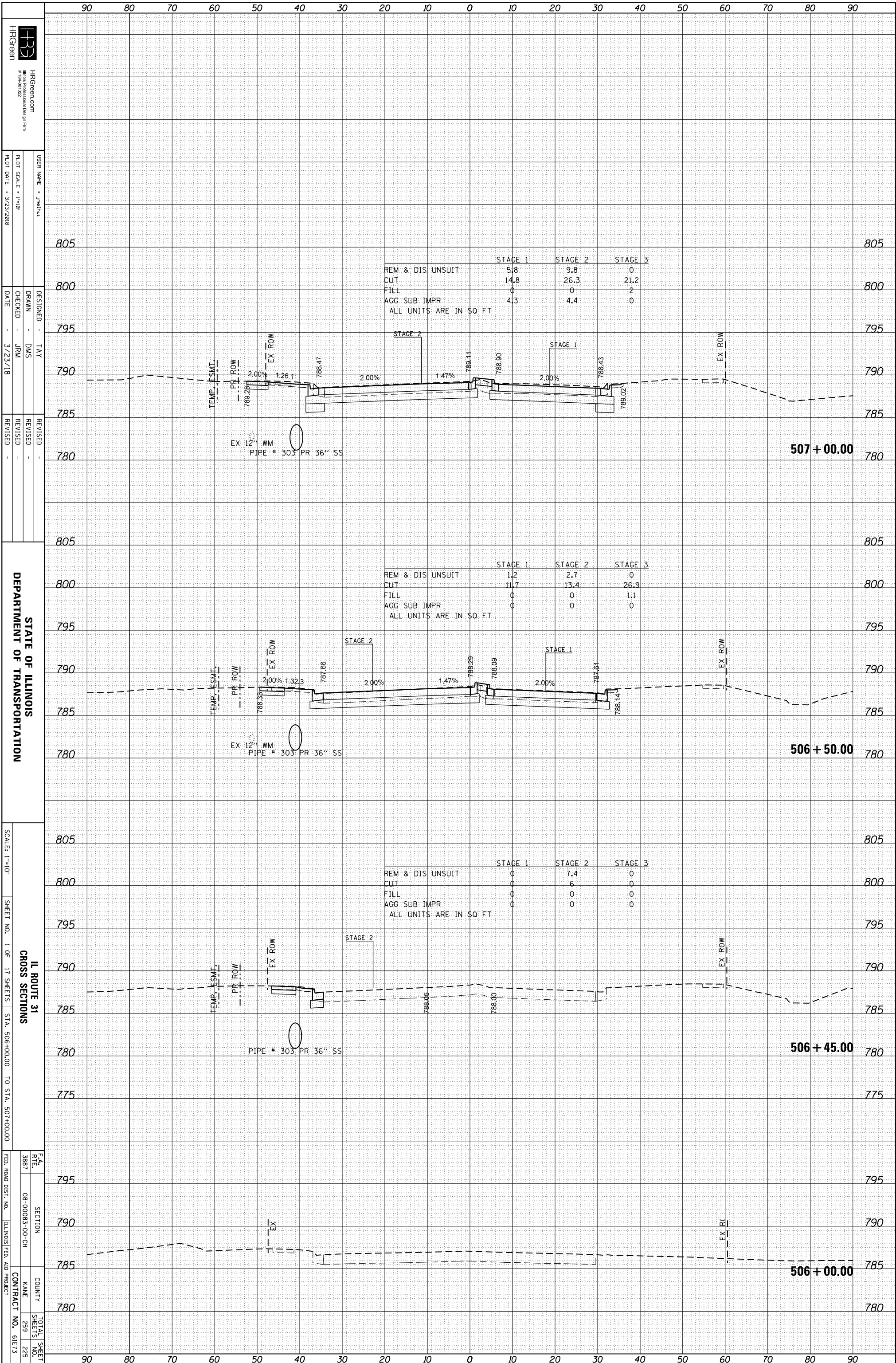
SCALE: 1"=10'

SCALE: 1"=10'

COMPANY NAME: #COMPANY_NAME#
 PROJECT CONTACT: #PROJECT_CONTACT#
 CLIENT: #CLIENT#
 DATE PLOTTED: 3/23/2018 11:55:51 AM
 FILE NAME: 86140100-smr-kssh-Rte31.dgn
 PLOT DRIVER: IL_pdf_bw.pltcfgr
 PEN TABLE:

ORIGINAL SURVEY	SURVEYED	BY	DATE
NOTE BOOK	PLOTTED		
AREAS	TEMPLATE		
NO.	AREAS CHECKED		

FINAL SURVEY	SURVEYED	BY	DATE
NOTE BOOK	PLOTTED		
AREAS	TEMPLATE		
NO.	AREAS CHECKED		



STATE OF ILLINOIS
 DEPARTMENT OF TRANSPORTATION

SCALE: 1"=10'
 SHEET NO. 1 OF 17 SHEETS
 STA. 506+00.00 TO STA. 507+00.00

IL ROUTE 31
 CROSS SECTIONS

F.A. RTE.	SECTION	COUNTY	TOTAL SHEET NO.
3887	08-00083-00-CH	KANE	259
			225

FED. ROAD DIST. NO. ILLINOIS FED. AID PROJECT CONTRACT NO. 61E73

HRGreen
 HRGreen.com
 #186-01322

USER NAME: jmehta
 DRAWN: DMS
 CHECKED: JRM
 DATE: 3/23/18

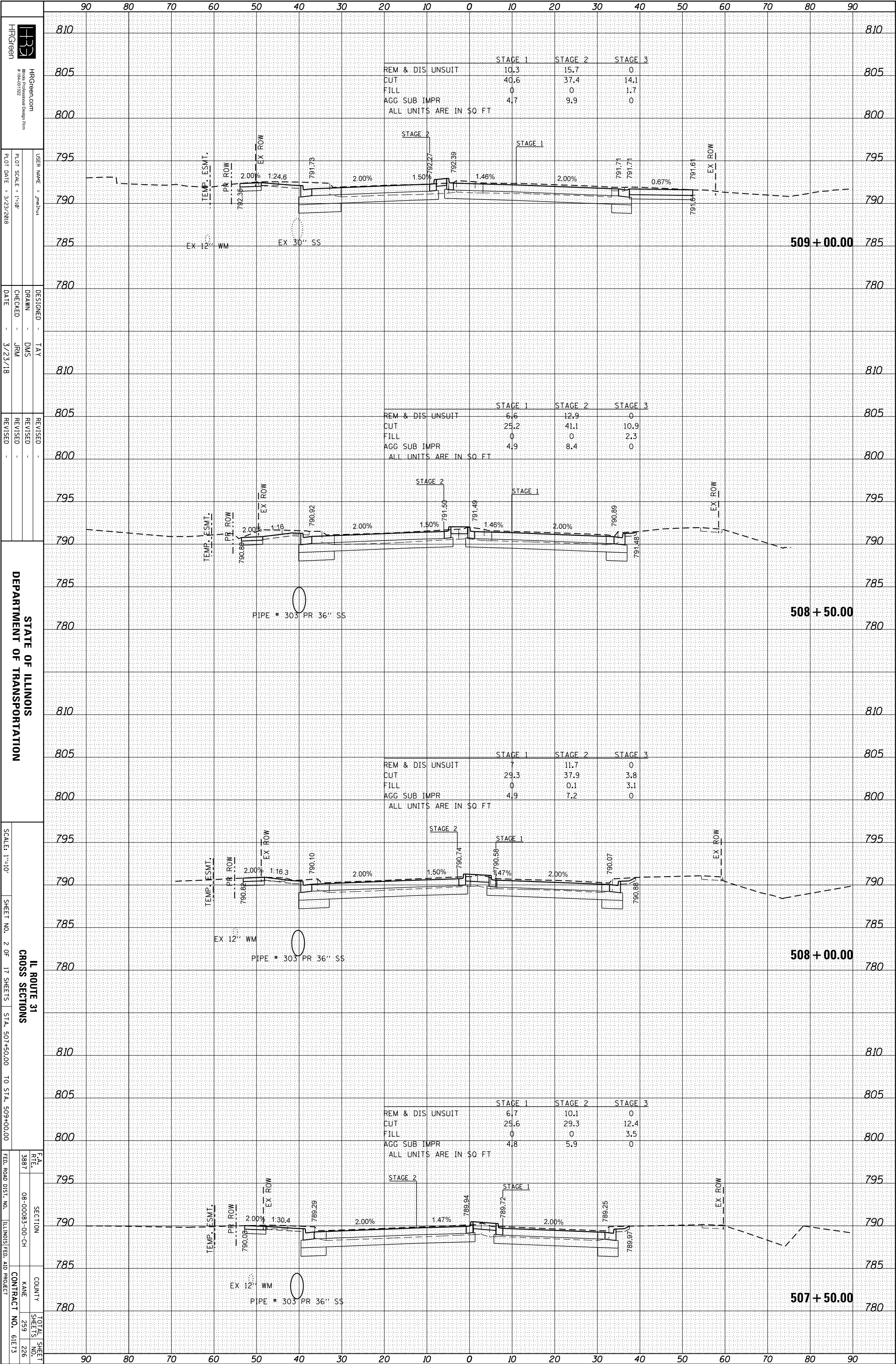
DESIGNED: TAY
 REVISIONS:

REVISIONS:

COMPANY NAME: #COMPANY_NAME#
 PROJECT CONTACT: #PROJECT_CONTACT#
 CLIENT: #CLIENT#
 DATE PLOTTED: 3/23/2018 11:55:52 AM
 FILE NAME: 86140100-smr-xssht-Rte31.dgn
 PLOT DRIVER: IL_pdf.bw.pltcfp
 PEN TABLE:

ORIGINAL SURVEY	SURVEYED	BY	DATE
NOTE BOOK	PLOTTED		
	TEMPLATE		
	AREAS		
	CHECKED		

FINAL SURVEY	SURVEYED	BY	DATE
NOTE BOOK	PLOTTED		
	TEMPLATE		
	AREAS		
	CHECKED		



STATE OF ILLINOIS
 DEPARTMENT OF TRANSPORTATION

IL ROUTE 31
 CROSS SECTIONS
 STA. 507+50.00 TO STA. 509+00.00

FEA. RTE. 3887
 SECTION 08-00083-00-CH
 COUNTY KANE
 CONTRACT NO. 61E73

HRGreen.com
 #186-01232
 USER NAME: jmehta
 DESIGNED: TAY
 DRAWN: DMS
 CHECKED: JRM
 DATE: 3/23/18

REVISIONS
 REVISION NO. 1
 REVISION DESCRIPTION

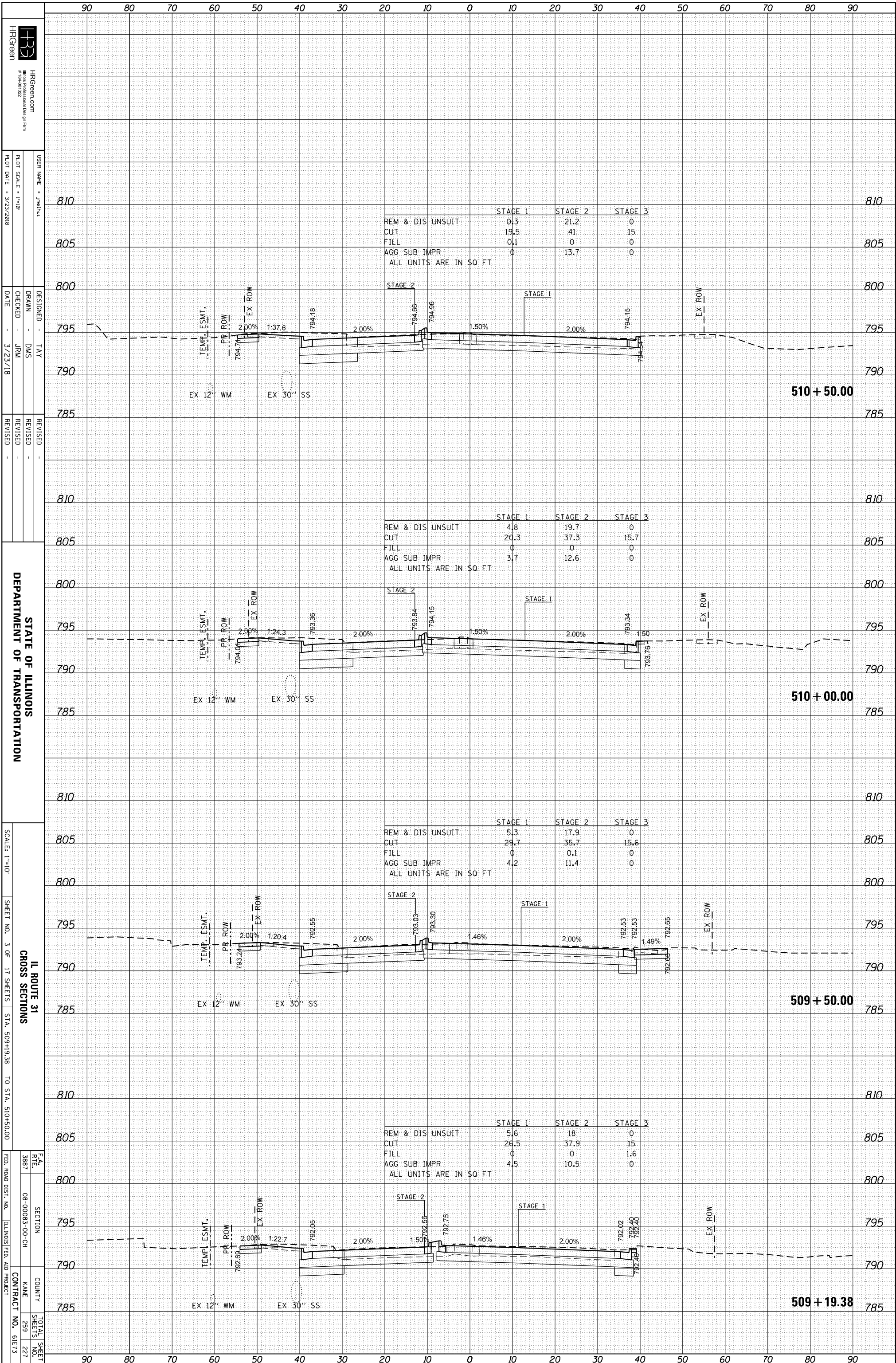
SCALE: 1"=10'
 SHEET NO. 2 OF 17 SHEETS

TOTAL SHEET SHEETS NO. 259
 SHEET NO. 226

COMPANY NAME: #COMPANY_NAME#
 PROJECT CONTACT: #PROJECT_CONTACT#
 CLIENT: #CLIENT#
 DATE PLOTTED: 3/23/2018 11:55:53 AM
 FILE NAME: 86140100-smr-ksst-Rte31.dgn
 PLOT DRIVER: IL_pdf.bw.pltcfp
 PEN TABLE:

ORIGINAL SURVEY	SURVEYED	BY	DATE
NO.			

FINAL SURVEY	SURVEYED	BY	DATE
NO.			



STATE OF ILLINOIS
 DEPARTMENT OF TRANSPORTATION

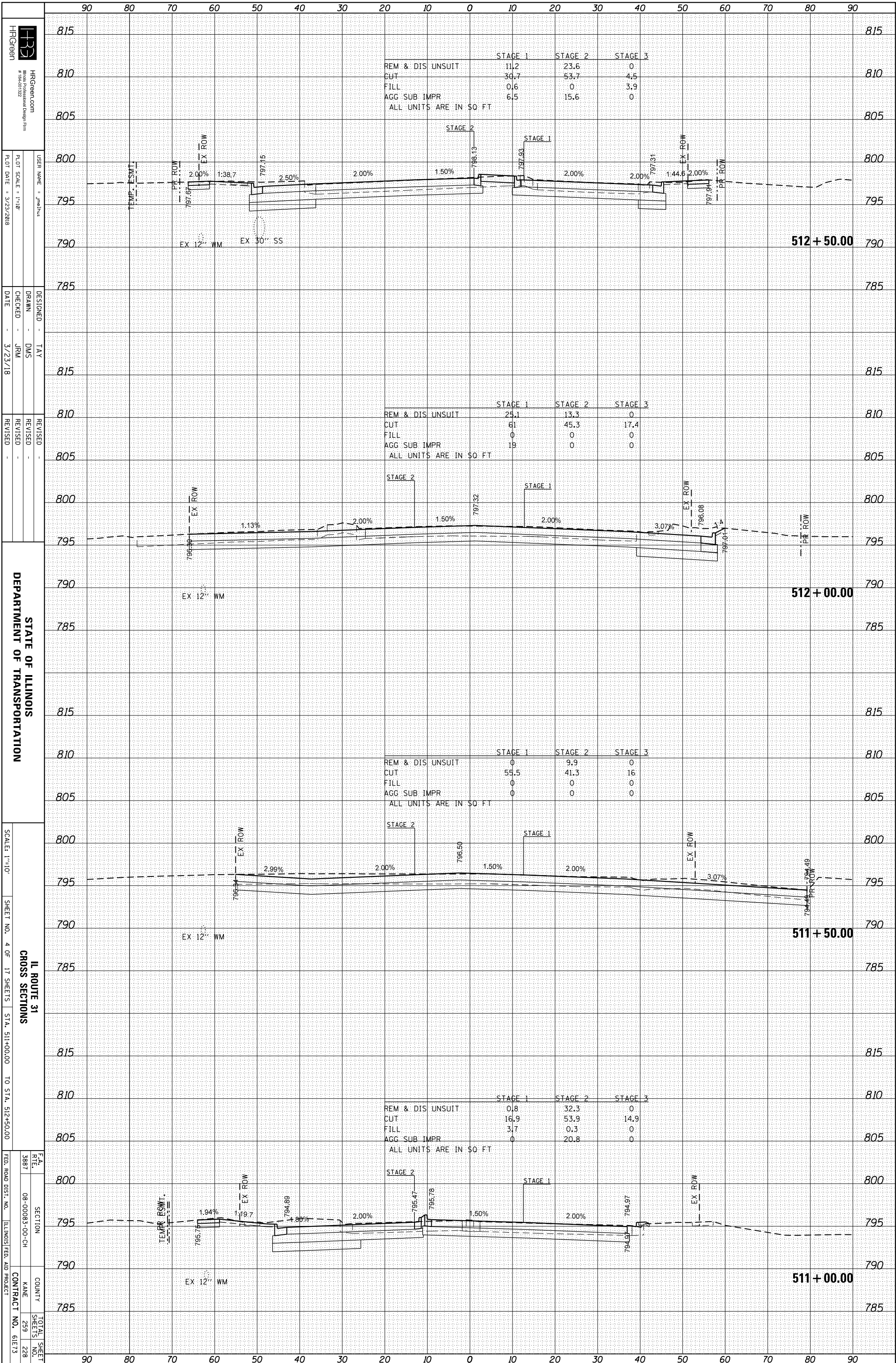
IL ROUTE 31
 CROSS SECTIONS
 SCALE: 1"=10'
 SHEET NO. 3 OF 17 SHEETS
 STA. 509+19.38 TO STA. 510+50.00

F.A. RT# 3887
 SECTION 08-00083-00-CH
 COUNTY KANE
 CONTRACT NO. 61E73
 TOTAL SHEET SHEETS NO. 259 227

COMPANY NAME: #COMPANY_NAME#
 PROJECT CONTACT: #PROJECT_CONTACT#
 CLIENT: #CLIENT#
 DATE PLOTTED: 3/23/2018 11:55:54 AM
 FILE NAME: 86140100-smr-xssht-Rte31.dgn
 PLOT DRIVER: IL_pdf_bw.plt
 PEN TABLE:

ORIGINAL SURVEY	SURVEYED	BY	DATE
NO.			

FINAL SURVEY	SURVEYED	BY	DATE
NO.			



STATE OF ILLINOIS
 DEPARTMENT OF TRANSPORTATION

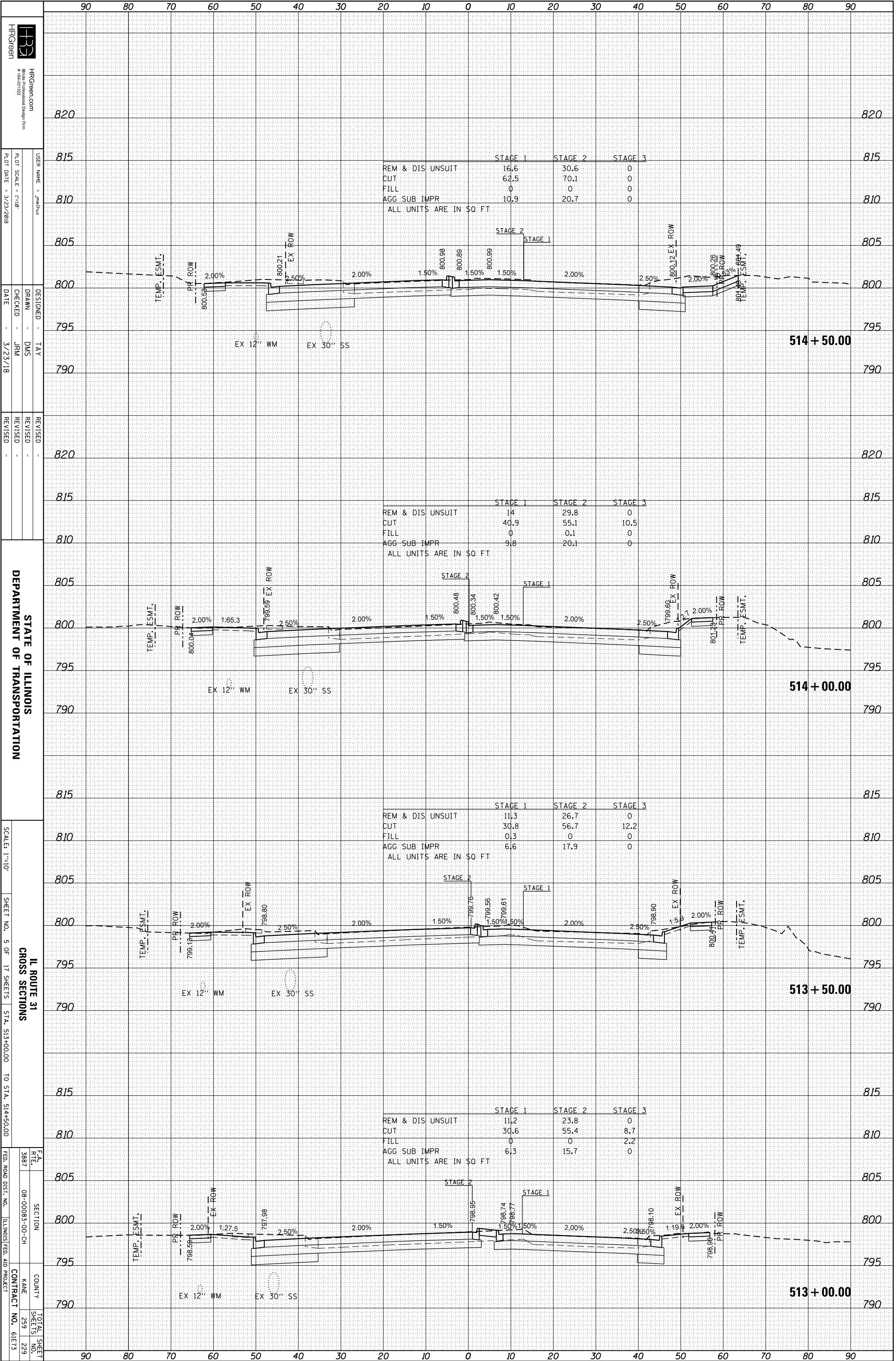
SCALE: 1"=10'
 SHEET NO. 4 OF 17 SHEETS
 STA. 511+00.00 TO STA. 512+50.00

IL ROUTE 31
 CROSS SECTIONS
 COUNTY: [blank]
 CONTRACT NO.: 61E73
 TOTAL SHEETS: 259
 SHEETS NO.: 228

COMPANY NAME: #COMPANY_NAME#
 PROJECT CONTACT: #PROJECT_CONTACT#
 CLIENT: #CLIENT#
 DATE PLOTTED: 3/23/2018 11:55:55 AM
 FILE NAME: 86140100-smr-kssh-rte31.dgn
 PLOT DRIVER: IL_pdf.bw.pltcfg
 PEN TABLE: PLOTLABEL.tbl

ORIGINAL SURVEY	SURVEYED	BY	DATE
NOTE BOOK			
PLOTTED			
TEMPLATE			
AREAS			
AREAS CHECKED			

FINAL SURVEY	SURVEYED	BY	DATE
NOTE BOOK			
PLOTTED			
TEMPLATE			
AREAS			
AREAS CHECKED			



HRGreen
 HRGreen.com
 #196-01232
 HRGreen is a registered trademark of HRGreen, Inc.
 USER NAME: jmehta
 DRAWN: DMS
 CHECKED: JRM
 DATE: 3/23/18

STATE OF ILLINOIS
 DEPARTMENT OF TRANSPORTATION

SCALE: 1"=10'
 SHEET NO. 5 OF 17 SHEETS
 STA. 513+00.00 TO STA. 514+50.00

IL ROUTE 31
 CROSS SECTIONS
 F.A. RTE. 3887
 SECTION 08-00083-00-CH
 COUNTY KANE
 CONTRACT NO. 61E73
 ILLINOIS FED. AID PROJECT

	STAGE 1	STAGE 2	STAGE 3
REM & DIS UNSUIT	16.6	30.6	0
CUT	62.5	70.1	0
FILL	0	0	0
AGG SUB IMPR	10.9	20.7	0

ALL UNITS ARE IN SQ FT

	STAGE 1	STAGE 2	STAGE 3
REM & DIS UNSUIT	14	29.8	0
CUT	40.9	55.1	10.5
FILL	0	0.1	0
AGG SUB IMPR	9.8	20.1	0

ALL UNITS ARE IN SQ FT

	STAGE 1	STAGE 2	STAGE 3
REM & DIS UNSUIT	11.3	26.7	0
CUT	30.8	56.7	12.2
FILL	0.3	0	0
AGG SUB IMPR	6.6	17.9	0

ALL UNITS ARE IN SQ FT

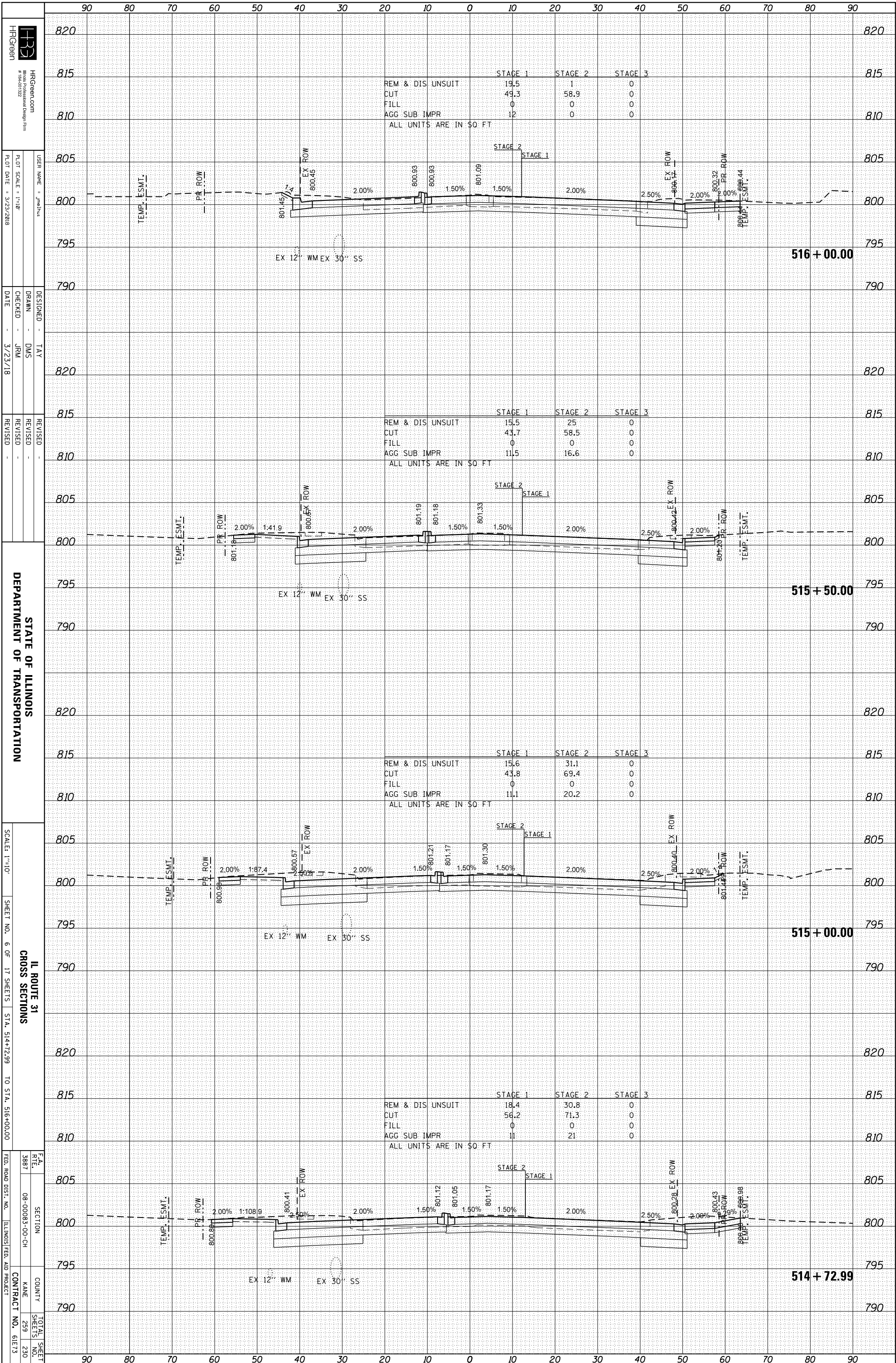
	STAGE 1	STAGE 2	STAGE 3
REM & DIS UNSUIT	11.2	23.8	0
CUT	30.6	55.4	8.7
FILL	0	0	2.2
AGG SUB IMPR	6.3	15.7	0

ALL UNITS ARE IN SQ FT

COMPANY NAME: #COMPANY_NAME#
 PROJECT CONTACT: #PROJECT_CONTACT#
 CLIENT: #CLIENT#
 DATE PLOTTED: 3/23/2018 11:55:57 AM
 FILE NAME: 66140100-smr-kssht-Rte31.dgn
 PLOT DRIVER: IL_pdf.bw.dwtcfcg
 PEN TABLE:

ORIGINAL SURVEY	SURVEYED	BY	DATE
NO.			

FINAL SURVEY	SURVEYED	BY	DATE
NO.			



	STAGE 1	STAGE 2	STAGE 3
REM & DIS UNSUIT	19.5	1	0
CUT	49.3	58.9	0
FILL	0	0	0
AGG SUB IMPR	12	0	0

ALL UNITS ARE IN SQ FT

	STAGE 1	STAGE 2	STAGE 3
REM & DIS UNSUIT	15.5	25	0
CUT	43.7	58.5	0
FILL	0	0	0
AGG SUB IMPR	11.5	16.6	0

ALL UNITS ARE IN SQ FT

	STAGE 1	STAGE 2	STAGE 3
REM & DIS UNSUIT	15.6	31.1	0
CUT	43.8	69.4	0
FILL	0	0	0
AGG SUB IMPR	11.1	20.2	0

ALL UNITS ARE IN SQ FT

	STAGE 1	STAGE 2	STAGE 3
REM & DIS UNSUIT	18.4	30.8	0
CUT	56.2	71.3	0
FILL	0	0	0
AGG SUB IMPR	11	21	0

ALL UNITS ARE IN SQ FT

HRGreen
 HRGreen.com
 #196-01232
 USER NAME: jmehta
 PLOT SCALE: 1"=10'
 PLOT DATE: 3/23/2018
 DESIGNED: TAY
 DRAWN: DMS
 CHECKED: JRM
 DATE: 3/23/18
 REVISIONS:
 REVISION NO. | DESCRIPTION | DATE

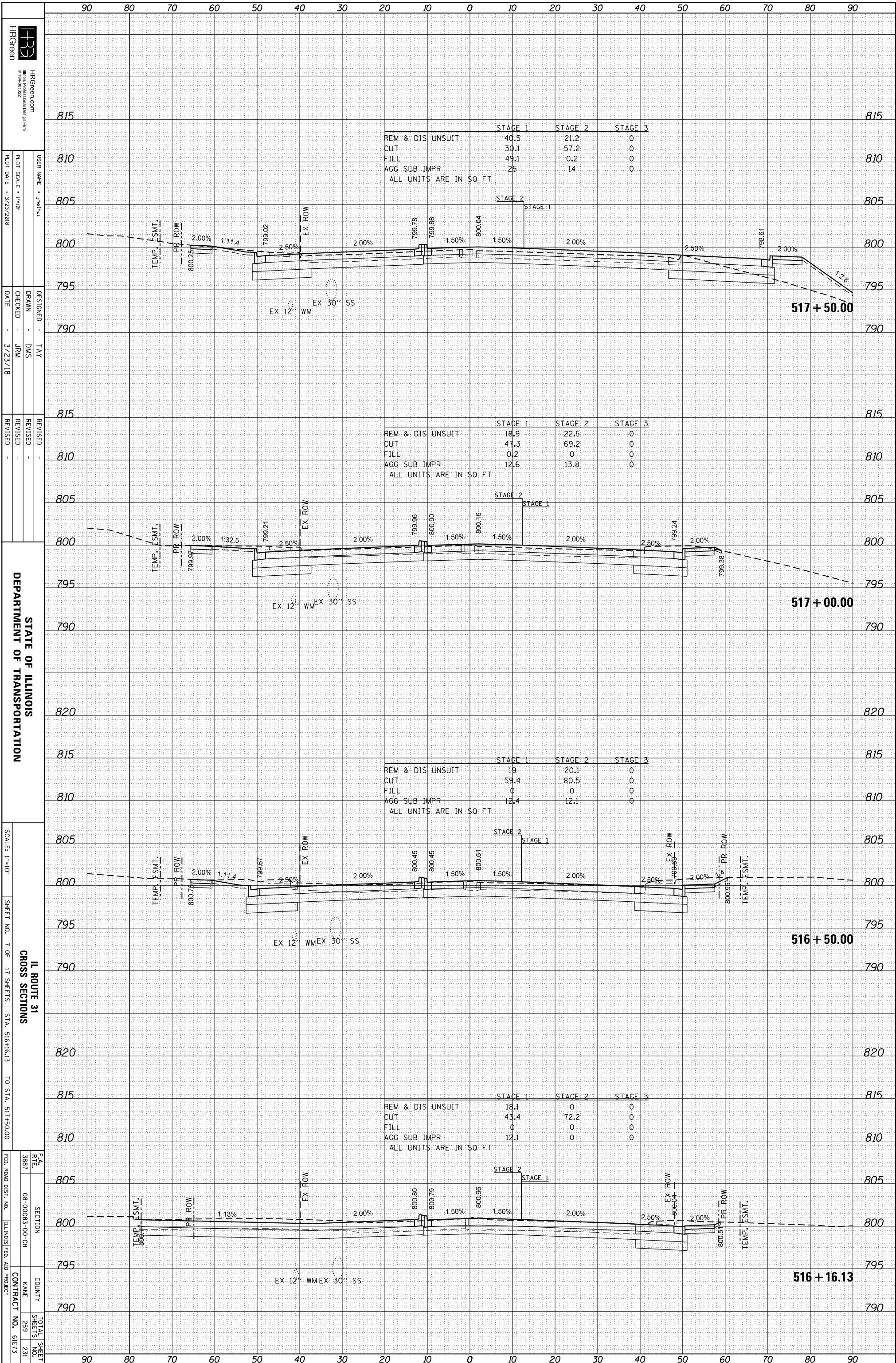
STATE OF ILLINOIS
 DEPARTMENT OF TRANSPORTATION
 IL ROUTE 31
 CROSS SECTIONS
 STA. 514+72.99 TO STA. 516+00.00
 SCALE: 1"=10'
 SHEET NO. 6 OF 17 SHEETS

SECTION: 3887
 COUNTY: KANE
 CONTRACT NO.: 61E73
 TOTAL SHEETS: 259
 SHEET NO.: 230

COMPANY NAME: HRGreen
 PROJECT CONTACT: HRGreen.com
 CLIENT: HRGreen.com
 DATE PLOTTED: 3/23/2018 11:55:58 AM
 FILE NAME: 66140100-smr-xssht-Rte31.dgn
 PLOT DRIVER: IL_pdf.bw.pltcfp
 PEN TABLE: PLOTLABEL.tbl

ORIGINAL SURVEY	BY	DATE
SURVEYED		
PLOTTED		
TEMPLATE		
AREAS		
AREAS CHECKED		

FINAL SURVEY	BY	DATE
SURVEYED		
PLOTTED		
TEMPLATE		
AREAS		
AREAS CHECKED		



STATE OF ILLINOIS
 DEPARTMENT OF TRANSPORTATION

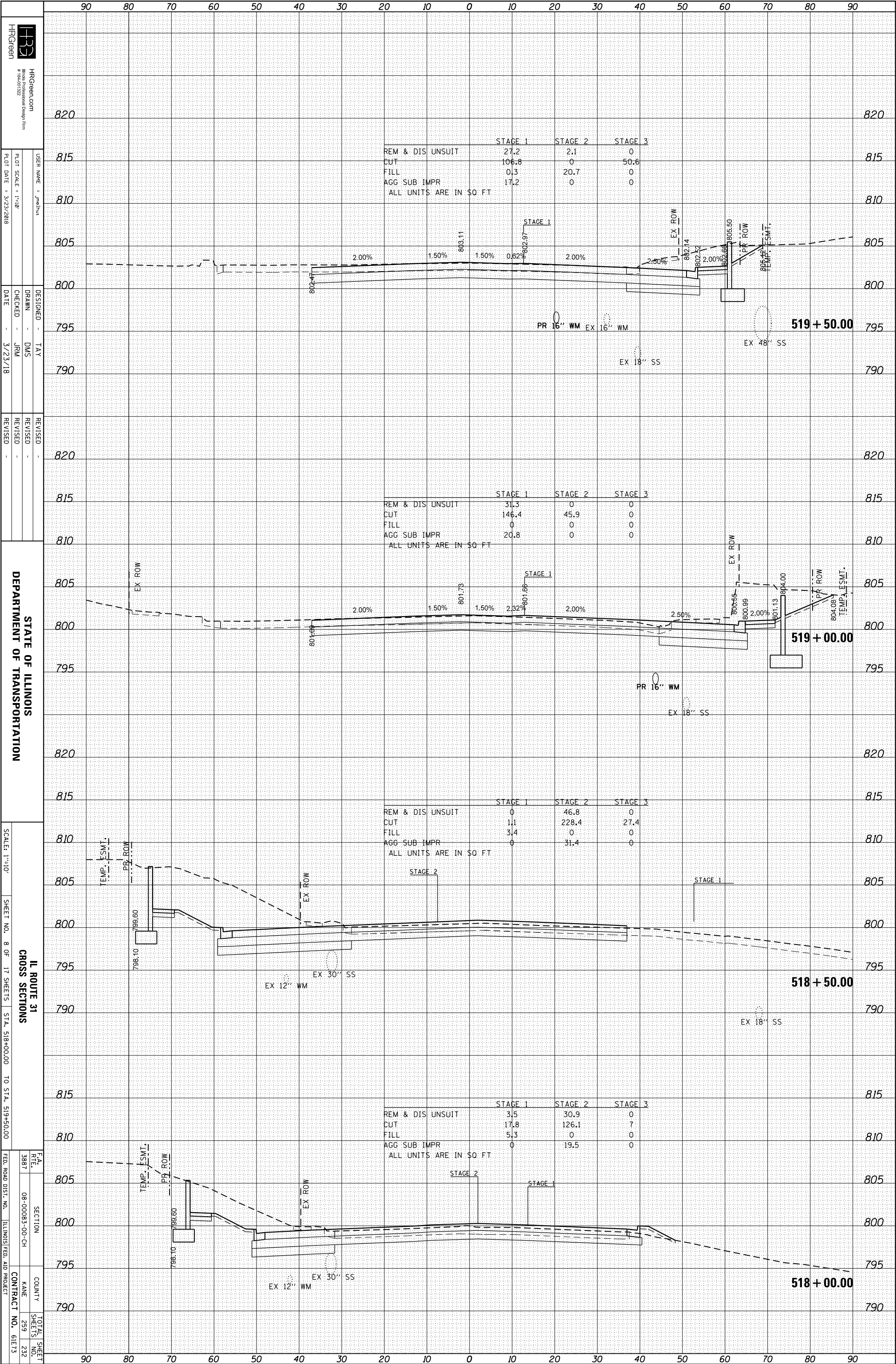
IL ROUTE 31
 CROSS SECTIONS
 SCALE: 1"=10'
 SHEET NO. 7 OF 17 SHEETS
 STA. 516+16.13 TO STA. 517+50.00

F.A. RTE.	SECTION	COUNTY	TOTAL SHEETS
3887	08-00083-00-CH	KANE	259
			231

COMPANY NAME: #COMPANY_NAME#
 PROJECT CONTACT: #PROJECT_CONTACT#
 CLIENT: #CLIENT#
 DATE PLOTTED: 3/23/2018 11:55:59 AM
 FILE NAME: 86140100-smr-kssht-Rte31.dgn
 PLOT DRIVER: IL_pdf.bw.pltcfp
 PEN TABLE:

ORIGINAL SURVEY	SURVEYED	BY	DATE
NO.			

FINAL SURVEY	SURVEYED	BY	DATE
NO.			



	STAGE 1	STAGE 2	STAGE 3
REM & DIS UNSUIT	27.2	2.1	0
CUT	106.8	0	50.6
FILL	0.3	20.7	0
AGG SUB IMPR	17.2	0	0

ALL UNITS ARE IN SQ FT

	STAGE 1	STAGE 2	STAGE 3
REM & DIS UNSUIT	31.3	0	0
CUT	146.4	45.9	0
FILL	0	0	0
AGG SUB IMPR	20.8	0	0

ALL UNITS ARE IN SQ FT

	STAGE 1	STAGE 2	STAGE 3
REM & DIS UNSUIT	0	46.8	0
CUT	1.1	228.4	27.4
FILL	3.4	0	0
AGG SUB IMPR	0	31.4	0

ALL UNITS ARE IN SQ FT

	STAGE 1	STAGE 2	STAGE 3
REM & DIS UNSUIT	3.5	30.9	0
CUT	17.8	126.1	7
FILL	5.3	0	0
AGG SUB IMPR	0	19.5	0

ALL UNITS ARE IN SQ FT

STATE OF ILLINOIS
 DEPARTMENT OF TRANSPORTATION

SCALE: 1"=10'
 SHEET NO. 8 OF 17 SHEETS
 STA. 518+00.00 TO STA. 519+50.00

IL ROUTE 31
 CROSS SECTIONS

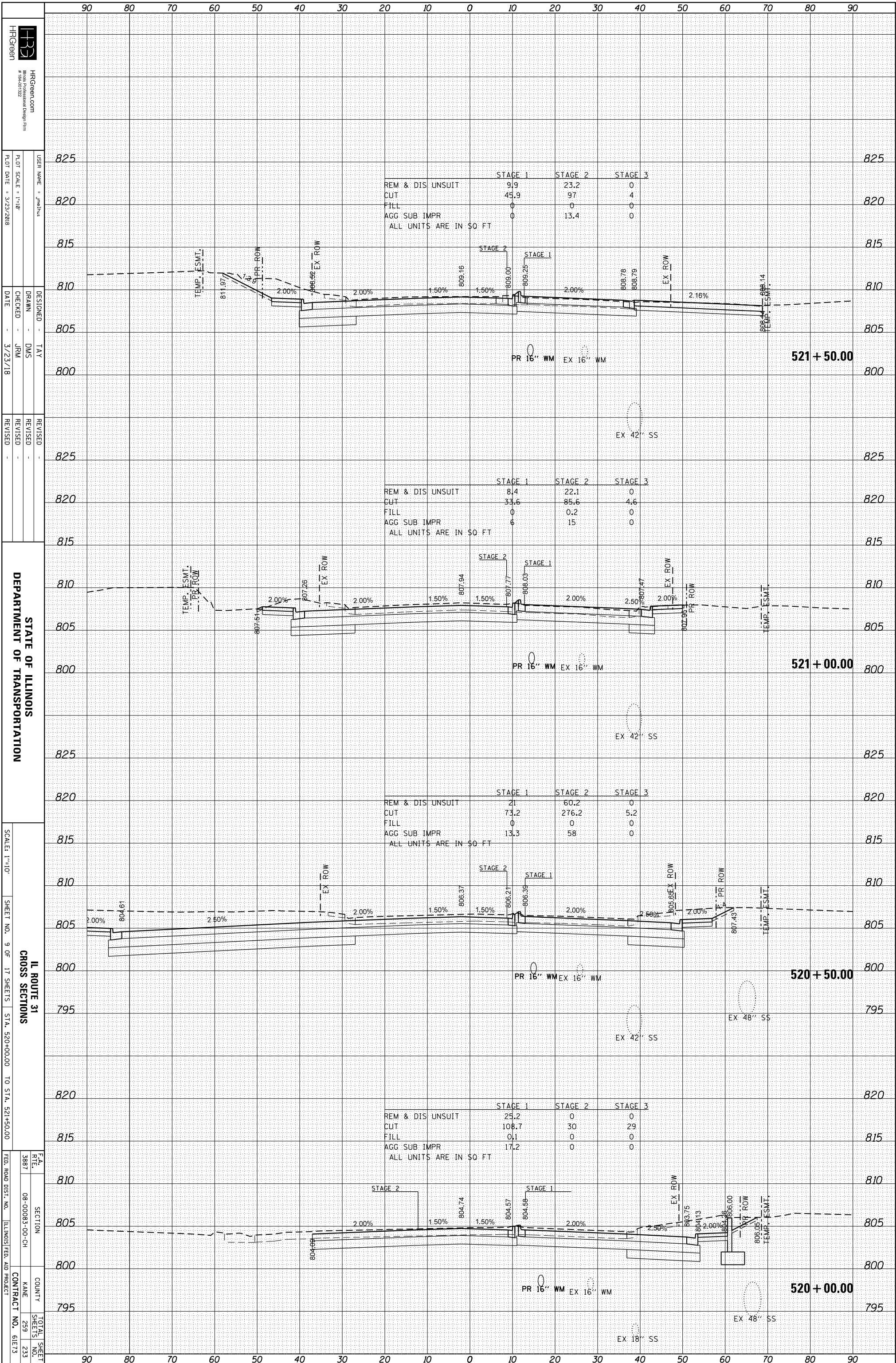
F.A. RTE.	SECTION	COUNTY	TOTAL SHEETS
3887	08-00083-00-CH	KANE	259

CONTRACT NO. 61E73

COMPANY NAME: #COMPANY_NAME#
 PROJECT CONTACT: #PROJECT_CONTACT#
 CLIENT: #CLIENT#
 DATE PLOTTED: 3/23/2018 11:56:00 AM
 FILE NAME: 86140100-smr+ssht-Rte31.dgn
 PLOT DRIVER: IL_pdf_bw.plt
 PEN TABLE: PLOTLABEL.tbl

ORIGINAL SURVEY	SURVEYED	BY	DATE
NOTE BOOK	PLOTTED		
	TEMPLATE		
	AREAS		
	CHECKED		

FINAL SURVEY	SURVEYED	BY	DATE
NOTE BOOK	PLOTTED		
	TEMPLATE		
	AREAS		
	CHECKED		



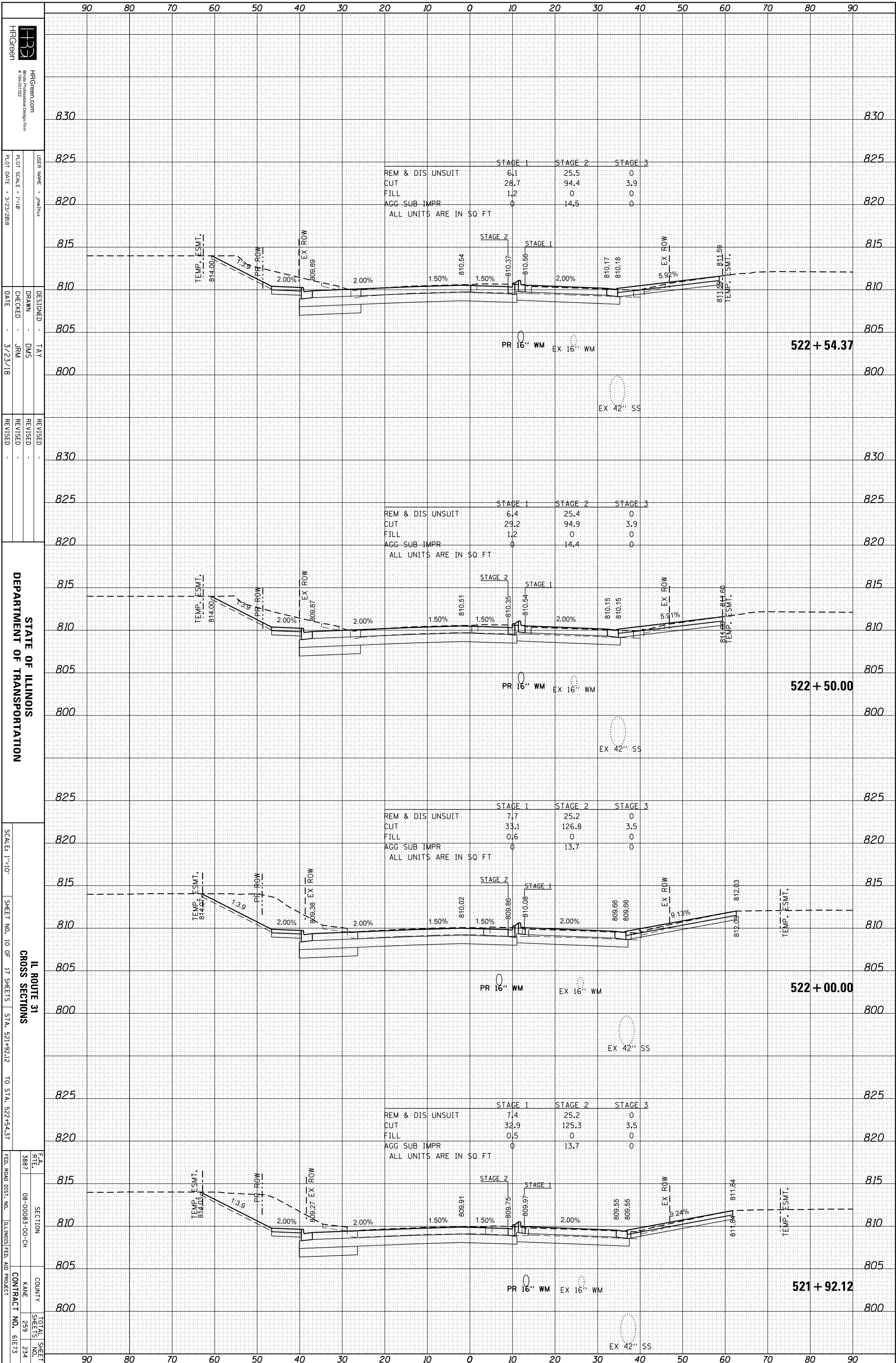
STATE OF ILLINOIS
 DEPARTMENT OF TRANSPORTATION

SCALE: 1"=10'
 SHEET NO. 9 OF 17 SHEETS
 STA. 520+00.00 TO STA. 521+50.00
 IL ROUTE 31
 CROSS SECTIONS
 COUNTY: [blank]
 KANE
 CONTRACT NO. 61E73
 TOTAL SHEET SHEETS NO. 259 233

COMPANY NAME: #COMPANY_NAME#
 PROJECT CONTACT: #PROJECT_CONTACT#
 CLIENT: #CLIENT#
 DATE PLOTTED: 3/23/2018 11:56:01 AM
 FILE NAME: #FILE_NAME#
 PLOT DRIVER: #PLOT_DRIVER#
 PEN TABLE: #PEN_TABLE#

ORIGINAL SURVEY	SURVEYED	BY	DATE
NO.			

FINAL SURVEY	SURVEYED	BY	DATE
NO.			



HRGreen
 HRGreen.com
 #186-01232
 HRGreen is a registered trademark of HRGreen, Inc.
 USER NAME: jmehta
 DRAWN: DMS
 CHECKED: JRM
 DATE: 3/23/18
 DESIGNED: TAY
 REVISIONS:
 REVISION NO. | DATE | DESCRIPTION

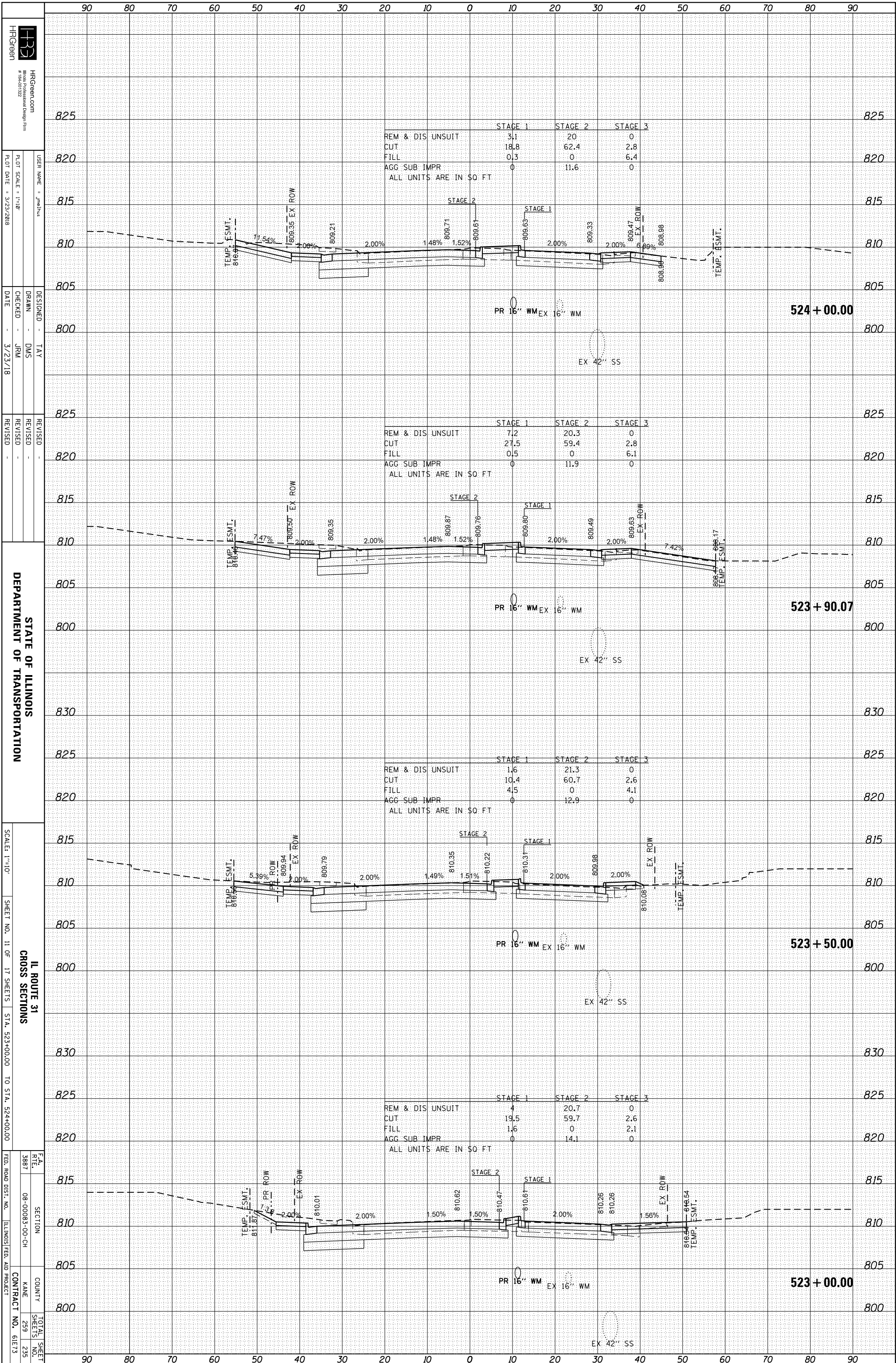
STATE OF ILLINOIS
 DEPARTMENT OF TRANSPORTATION

SCALE: 1"=10'
 SHEET NO. 10 OF 17 SHEETS
 IL ROUTE 31
 CROSS SECTIONS
 STA. 521+92.12 TO STA. 522+54.37
 COUNTY: [blank]
 NAME: [blank]
 CONTRACT NO.: 61E73
 TOTAL SHEETS: 259
 SHEETS NO.: 234

COMPANY NAME: HRGreen
 PROJECT CONTACT: HRGreen.com
 CLIENT: HRGreen.com
 DATE PLOTTED: 3/23/2018 11:56:02 AM
 FILE NAME: 86140100-shr+gsh+Rte31.dgn
 PLOT DRIVER: IL_pdf_bw.plt
 PEN TABLE: PLOTLABEL.tbl

ORIGINAL SURVEY	SURVEYED	BY	DATE
NO.			

FINAL SURVEY	SURVEYED	BY	DATE
NO.			



STATE OF ILLINOIS
 DEPARTMENT OF TRANSPORTATION

SCALE: 1"=10'
 SHEET NO. 11 OF 17 SHEETS
 STA. 523+00.00 TO STA. 524+00.00

IL ROUTE 31
 CROSS SECTIONS
 COUNTY: KANE
 CONTRACT NO. 61E73

F.A. RTE.	SECTION	COUNTY	TOTAL SHEETS
3887	08-00083-00-CH	KANE	259
			235

COMPANY NAME: #COMPANY_NAME#
 PROJECT CONTACT: #PROJECT_CONTACT#
 CLIENT: #CLIENT#
 DATE PLOTTED: 3/23/2018 11:56:03 AM
 FILE NAME: 66140100-smr+sgst-Rte31.dgn
 PLOT DRIVER: IL_pdf.bw.pltcfg
 PEN TABLE:

ORIGINAL SURVEY	SURVEYED	BY	DATE
NOTE BOOK	PLOTTED		
	TEMPLATE		
	AREAS		
	CHECKED		

FINAL SURVEY	SURVEYED	BY	DATE
NOTE BOOK	PLOTTED		
	TEMPLATE		
	AREAS		
	CHECKED		

HRGreen
 HRGreen.com
 #196-01322

USER NAME: jmehta
 PLOT SCALE: 1"=10'
 PLOT DATE: 3/23/2018

DESIGNED: TAY
 DRAWN: DMS
 CHECKED: JRM
 DATE: 3/23/18

REVISIONS
 REVISION NO. | DATE | DESCRIPTION

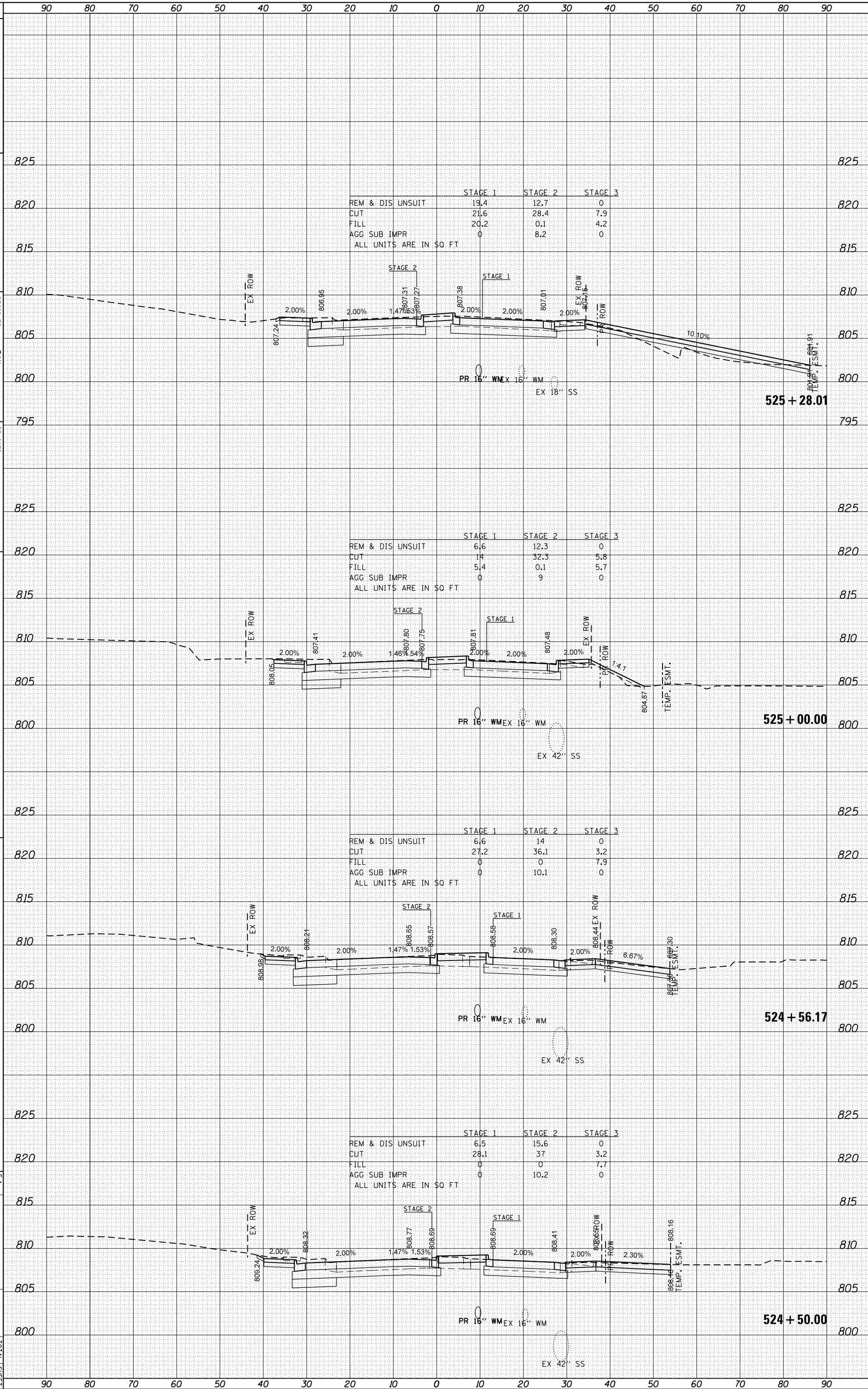
STATE OF ILLINOIS
 DEPARTMENT OF TRANSPORTATION

SCALE: 1"=10'

SHEET NO. 12 OF 17 SHEETS
 STA. 524+50.00 TO STA. 525+28.01

IL ROUTE 31
 CROSS SECTIONS

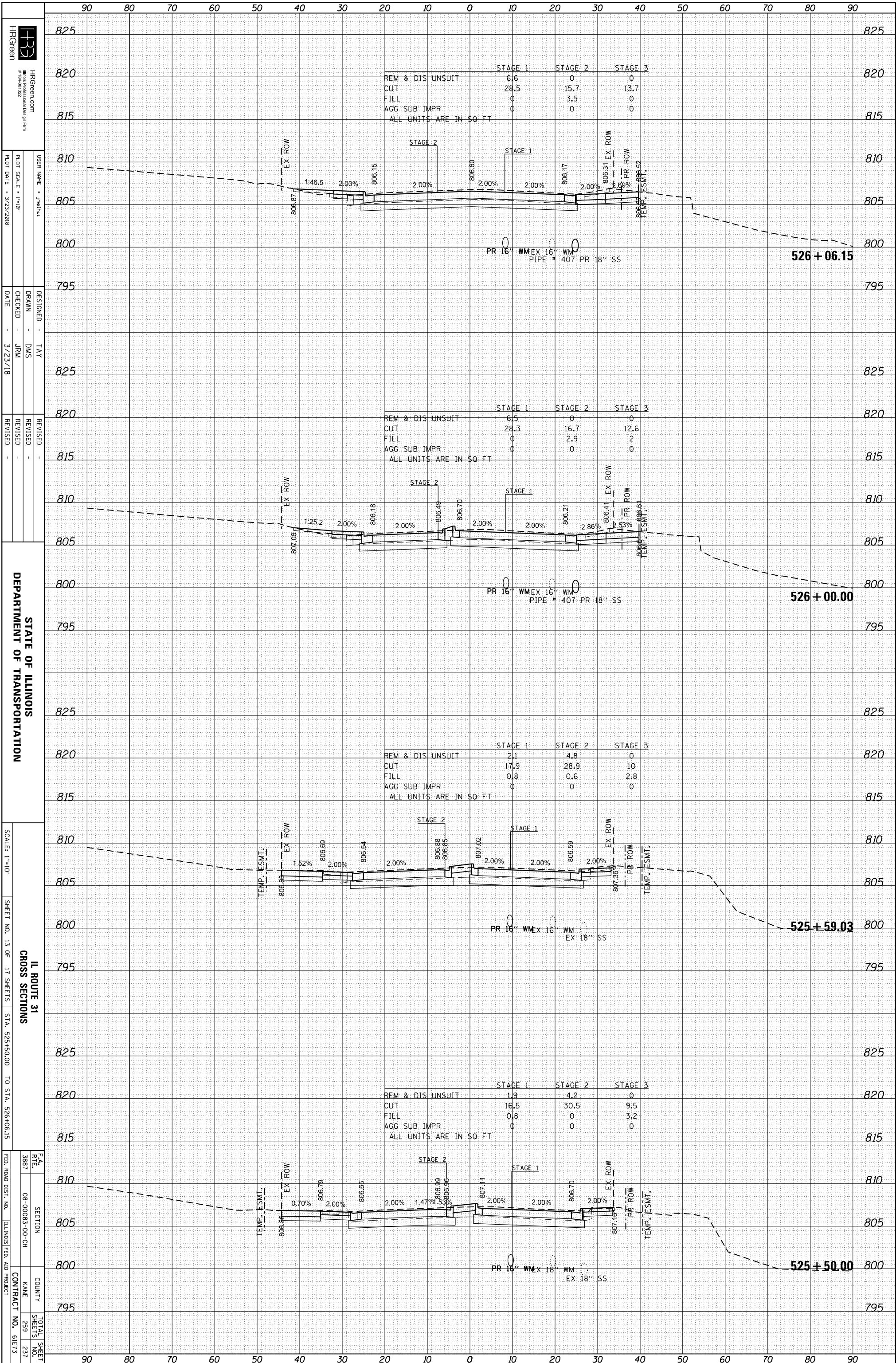
F.A. RTE. 3887
 SECTION 08-00083-00-CH
 COUNTY KANE
 CONTRACT NO. 61E73



COMPANY NAME: #COMPANY_NAME#
 PROJECT CONTACT: #PROJECT_CONTACT#
 CLIENT: #CLIENT#
 DATE PLOTTED: 3/23/2018 11:56:05 AM
 FILE NAME: 86140100-shr+egsh+Rte31.dgn
 PLOT DRIVER: IL_pdf.bw.dwtcfcg
 PEN TABLE:

ORIGINAL SURVEY	SURVEYED	BY	DATE
NO.			

FINAL SURVEY	SURVEYED	BY	DATE
NO.			



STATE OF ILLINOIS
 DEPARTMENT OF TRANSPORTATION

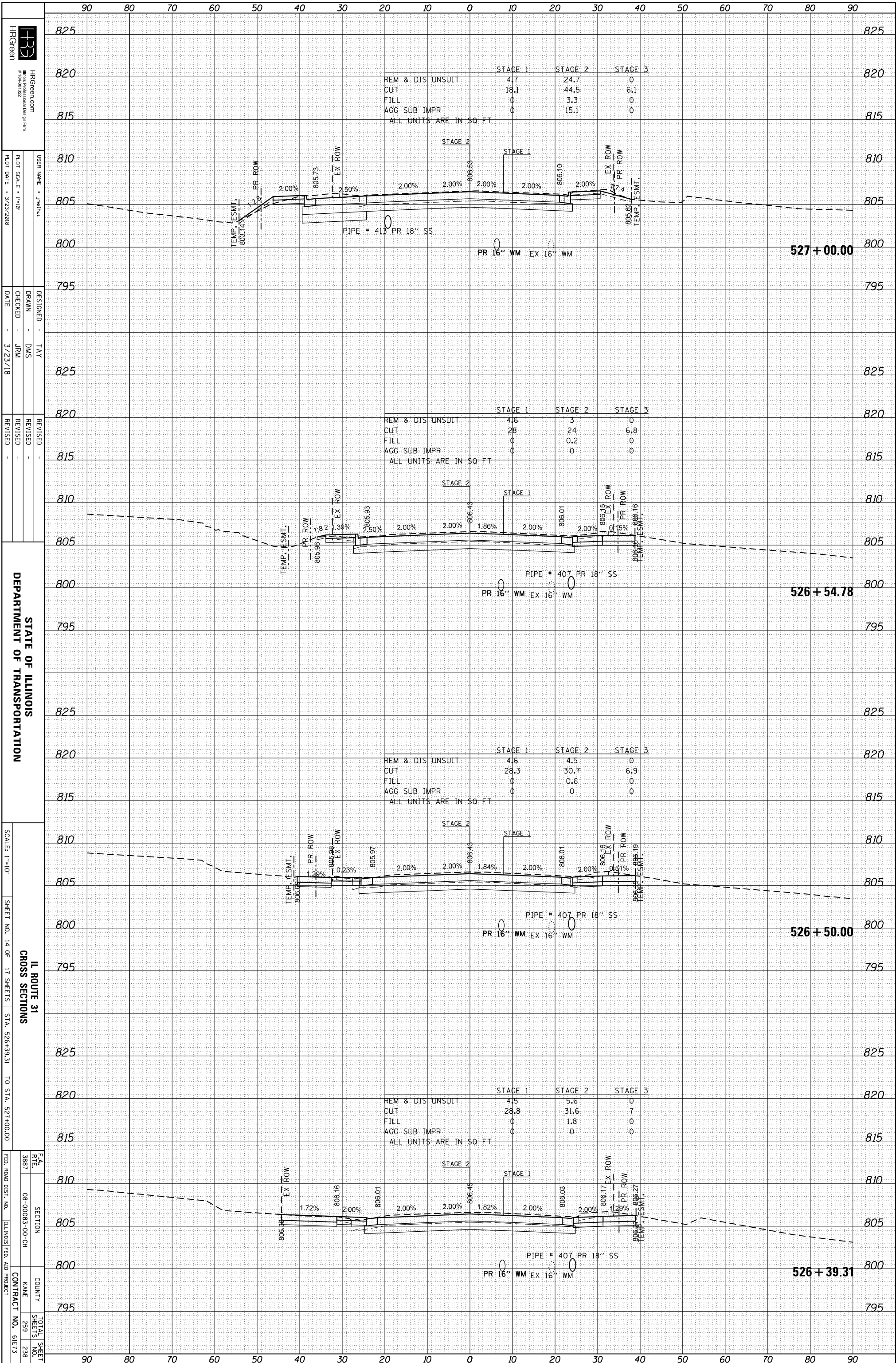
SCALE: 1"=10'
 SHEET NO. 13 OF 17 SHEETS
 STA. 525+50.00 TO STA. 526+06.15

IL ROUTE 31
 CROSS SECTIONS
 COUNTY: [blank]
 KANE
 CONTRACT NO. 61E73
 TOTAL SHEET SHEETS NO. 237

COMPANY NAME: #COMPANY_NAME#
 PROJECT CONTACT: #PROJECT_CONTACT#
 CLIENT: #CLIENT#
 DATE PLOTTED: 3/23/2018 11:56:06 AM
 FILE NAME: #6140100-sm+rsht+Rte31.dgn
 PLOT DRIVER: IL_pdf.bw.pltcfgr
 PEN TABLE: #PLOT_LABEL.tbl

ORIGINAL SURVEY	SURVEYED	BY	DATE
NO.			

FINAL SURVEY	SURVEYED	BY	DATE
NO.			



STATE OF ILLINOIS
 DEPARTMENT OF TRANSPORTATION

SCALE: 1"=10'
 SHEET NO. 14 OF 17 SHEETS
 STA. 526+39.31 TO STA. 527+00.00

IL ROUTE 31
 CROSS SECTIONS

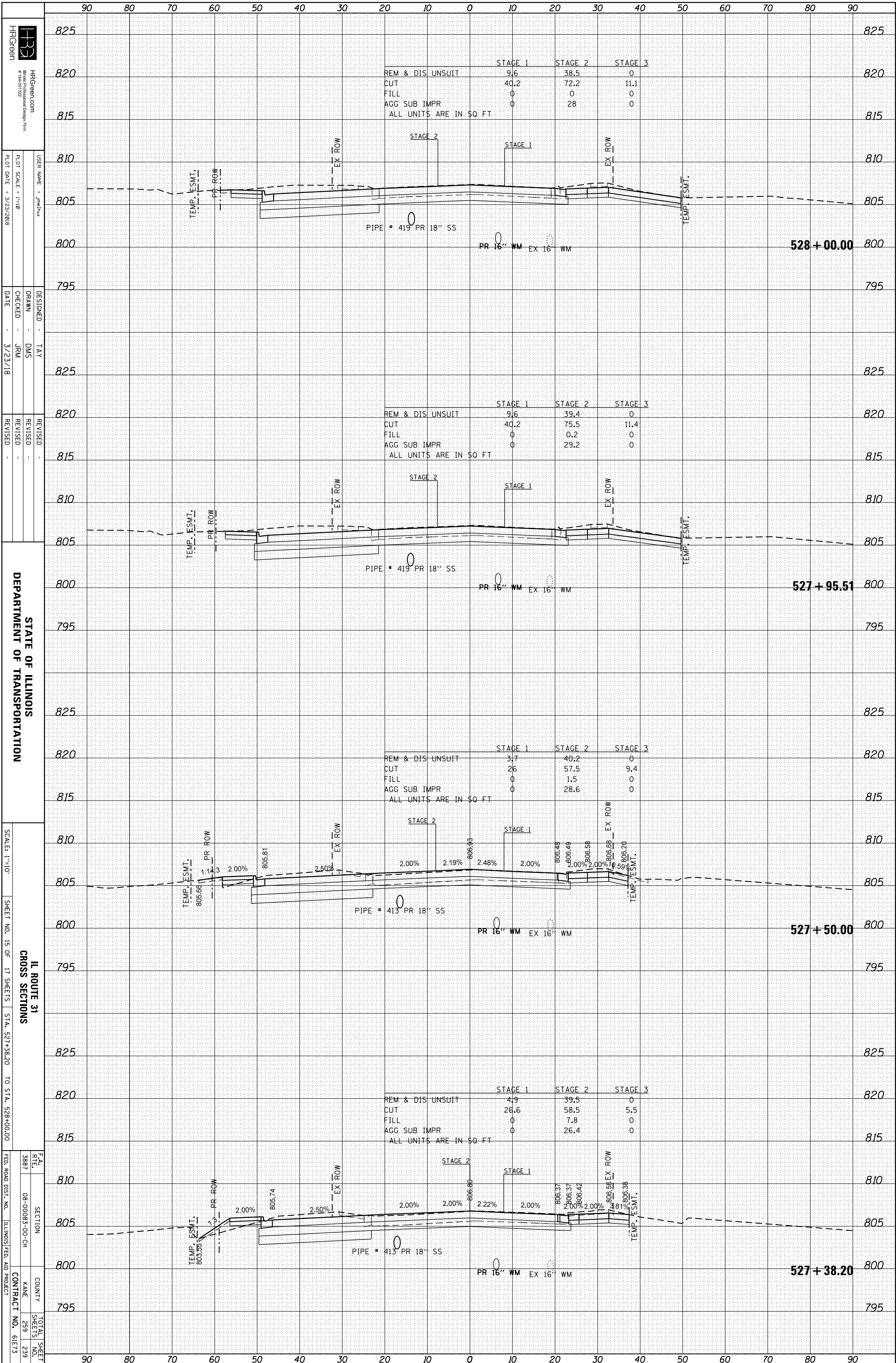
F.A. RTE.	SECTION	COUNTY	NAME	TOTAL SHEET NO.
3887	08-00083-00-CH			239
				238

CONTRACT NO. 61E73

COMPANY NAME: #COMPANY_NAME#
 PROJECT CONTACT: #PROJECT_CONTACT#
 CLIENT: #CLIENT#
 DATE PLOTTED: 3/23/2018 11:56:08 AM
 FILE NAME: 86140100-smr+sgst-Rte31.dgn
 PLOT DRIVER: IL_pdf_bw.pltcfp
 PEN TABLE: PLOTLABEL.tbl

ORIGINAL SURVEY	SURVEYED	BY	DATE
NOTE BOOK	PLOTTED		
AREAS	TEMPLATE		
NO.	AREAS CHECKED		

FINAL SURVEY	SURVEYED	BY	DATE
NOTE BOOK	PLOTTED		
AREAS	TEMPLATE		
NO.	AREAS CHECKED		



STATE OF ILLINOIS
 DEPARTMENT OF TRANSPORTATION

SCALE: 1"=10'
 SHEET NO. 15 OF 17 SHEETS
 STA. 527+38.20 TO STA. 528+00.00

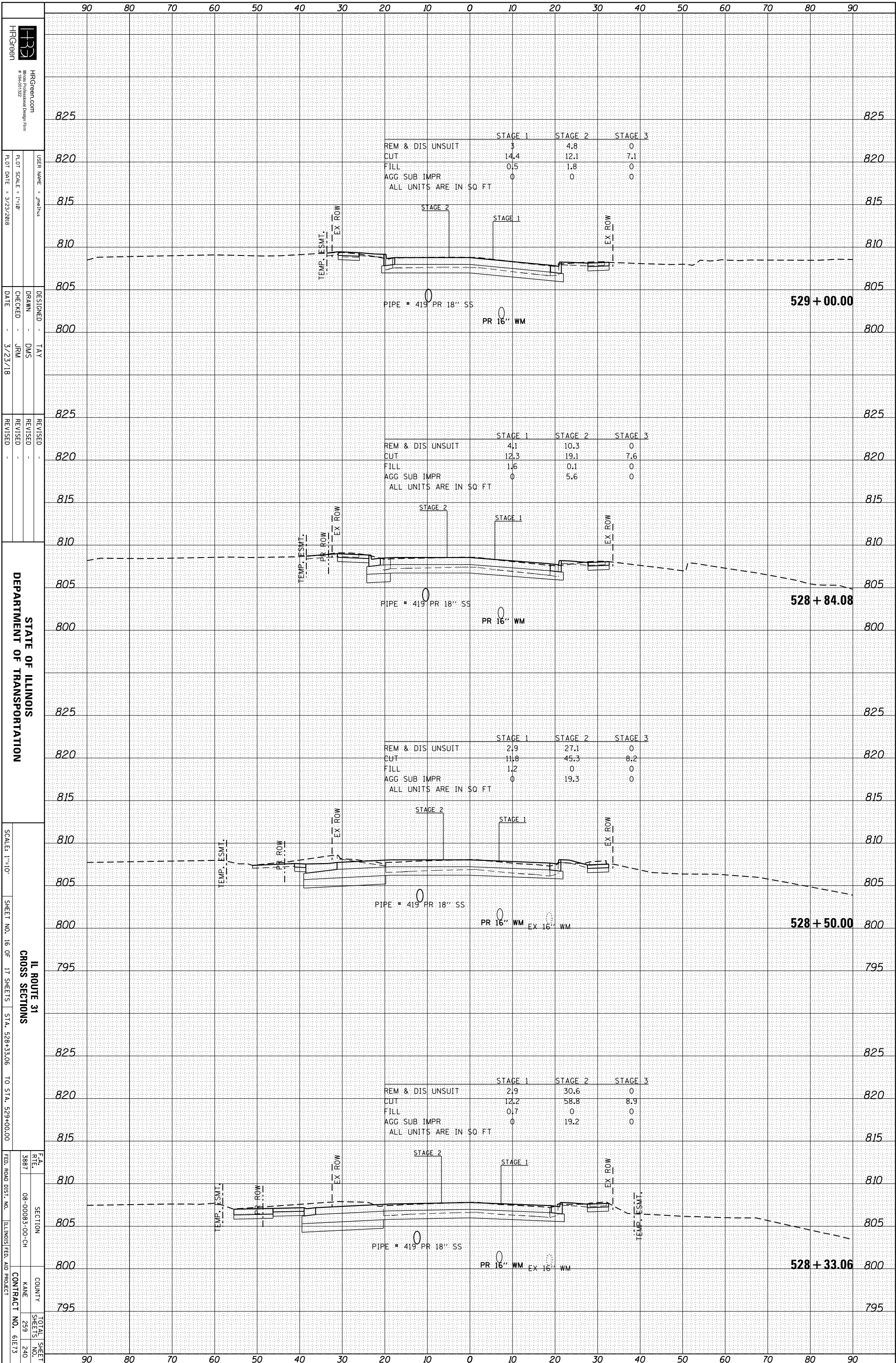
IL ROUTE 31
 CROSS SECTIONS
 COUNTY: KANE
 CONTRACT NO. 61E73

F.A. RTE.	SECTION	COUNTY	TOTAL SHEETS
3887	08-00083-00-CH	KANE	239
			239

COMPANY NAME: #COMPANY_NAME#
 PROJECT CONTACT: #PROJECT_CONTACT#
 CLIENT: #CLIENT#
 DATE PLOTTED: 3/23/2018 11:56:09 AM
 FILE NAME: 86140100-smr+sgsh+Rte31.dgn
 PLOT DRIVER: IL_pdf.bw.pltcfgr
 PEN TABLE:

ORIGINAL SURVEY	SURVEYED	BY	DATE
NOTE BOOK	PLOTTED		
	TEMPLATE		
	AREAS		
	CHECKED		

FINAL SURVEY	SURVEYED	BY	DATE
NOTE BOOK	PLOTTED		
	TEMPLATE		
	AREAS		
	CHECKED		



STATE OF ILLINOIS
 DEPARTMENT OF TRANSPORTATION

SCALE: 1"=10'
 SHEET NO. 16 OF 17 SHEETS
 STA. 528+33.06 TO STA. 529+00.00

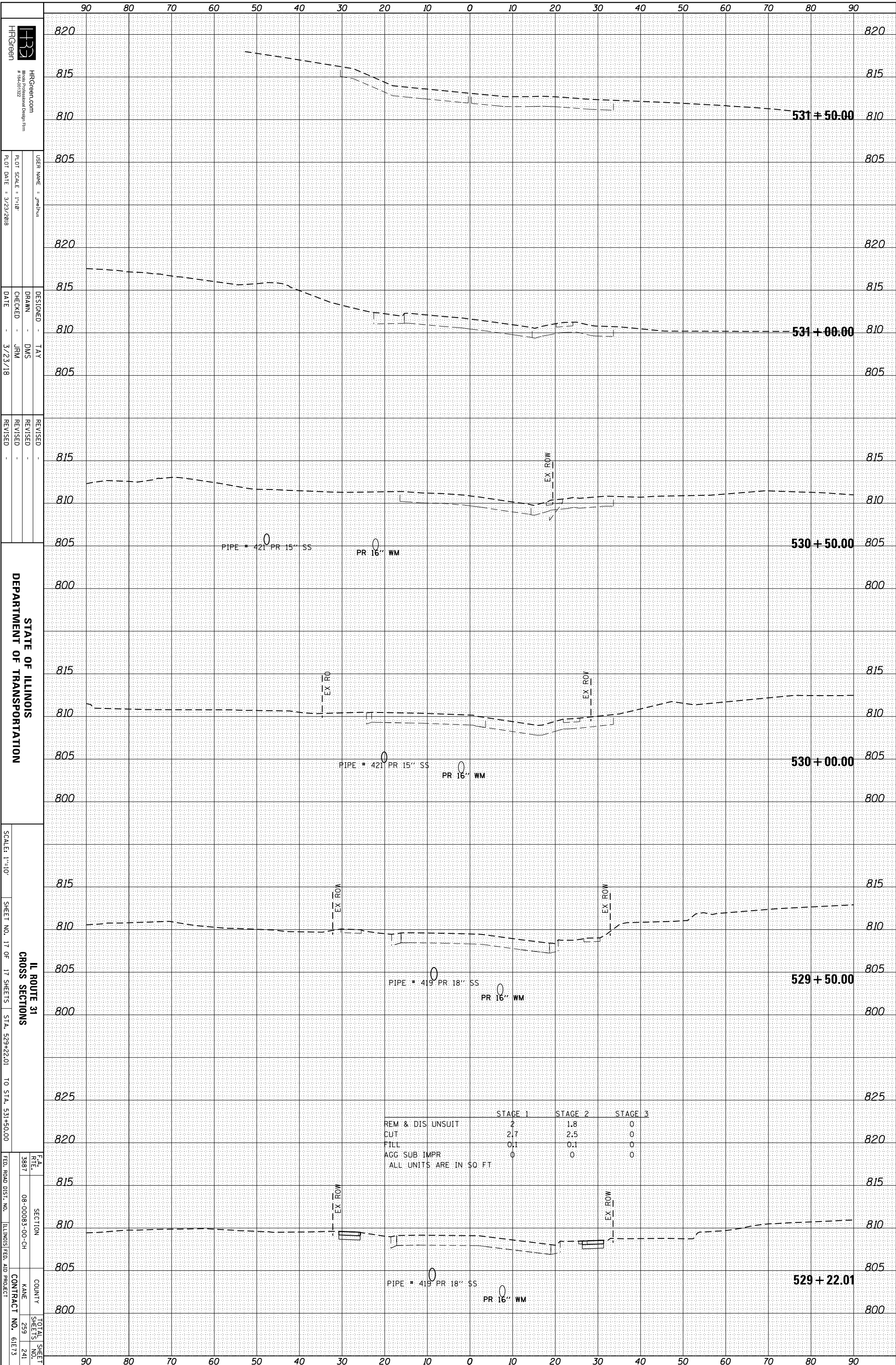
IL ROUTE 31
 CROSS SECTIONS
 COUNTY: [blank]
 KANE
 CONTRACT NO. 61E73
 TOTAL SHEETS: 259
 SHEETS NO. 240

F.A. RTE.	SECTION	COUNTY	KANE	TOTAL SHEETS
3887	08-00083-00-CH			259
				240

COMPANY NAME: #COMPANY_NAME#
 PROJECT CONTACT: #PROJECT_CONTACT#
 CLIENT: #CLIENT#
 DATE PLOTTED: 3/23/2018 11:56:10 AM
 FILE NAME: #FILE_NAME#
 PLOT DRIVER: #PLOT_DRIVER#
 PEN TABLE: #PEN_TABLE#

ORIGINAL SURVEY	SURVEYED	BY	DATE
NO.			

FINAL SURVEY	SURVEYED	BY	DATE
NO.			



HRGreen
 HRGreen.com
 #186-01322
 USER NAME: jmehta
 DESIGNER: TAY
 DRAWN: DMS
 CHECKED: JRM
 DATE: 3/23/18
 REVISIONS:
 REVISION NO. | DATE | DESCRIPTION

STATE OF ILLINOIS
 DEPARTMENT OF TRANSPORTATION

SCALE: 1"=10'
 SHEET NO. 17 OF 17 SHEETS
 STA. 529+22.01 TO STA. 531+50.00
 ILL ROUTE 31
 CROSS SECTIONS

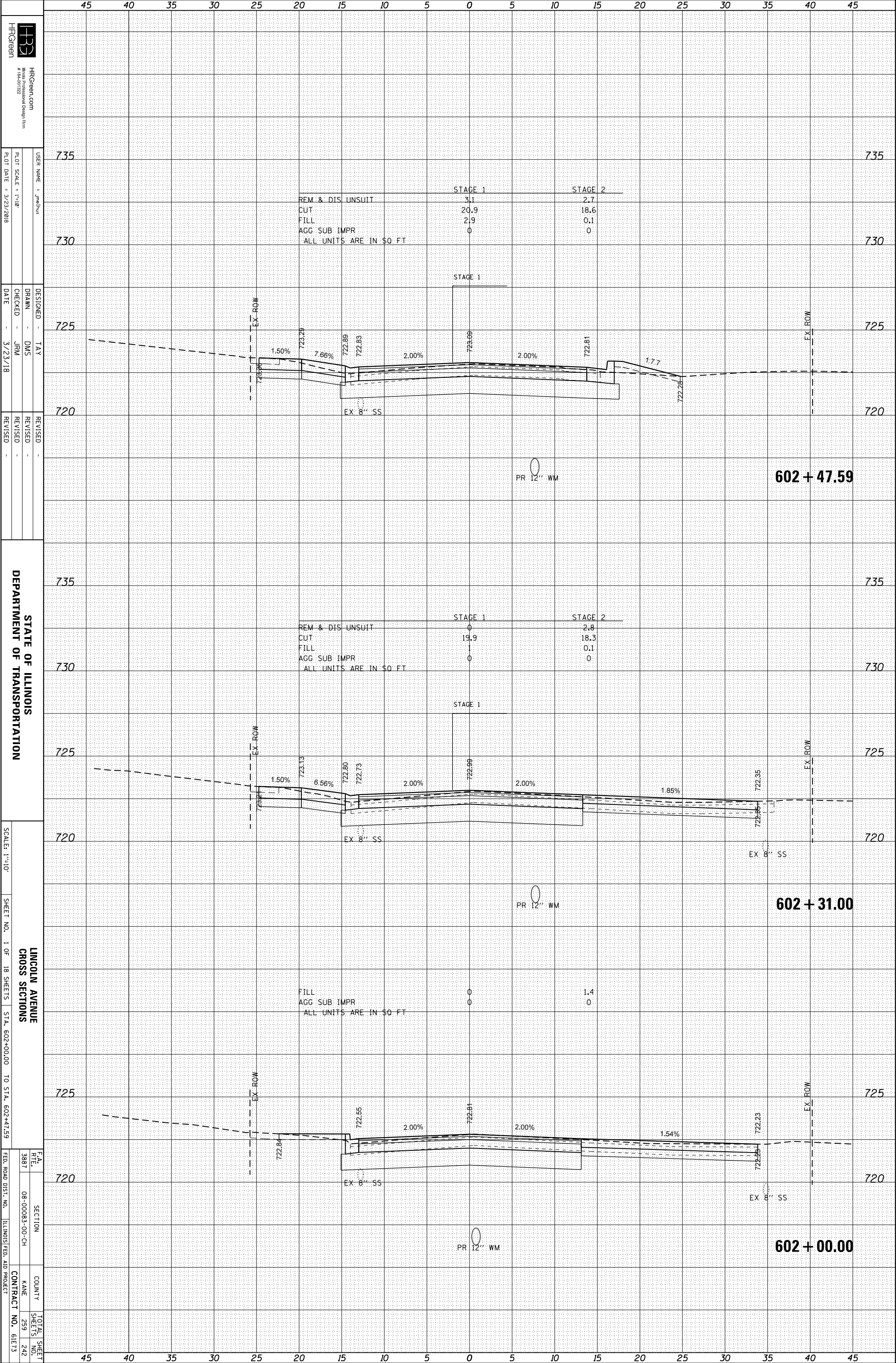
F.A. RTE.	SECTION	COUNTY	TOTAL SHEET NO.
3887	08-00083-00-CH	KANE	259
			241

FED. ROAD DIST. NO. ILLINOIS FED. AID PROJECT CONTRACT NO. 61E73

COMPANY NAME: #COMPANY_NAME#
 PROJECT CONTACT: #PROJECT_CONTACT#
 CLIENT: #CLIENT#
 DATE PLOTTED: 3/23/2018 11:56:14 AM
 FILE NAME: 66140100-smr-rsht-Lincoln.dwg
 PLOT DRIVER: IL_pdf_bw.pltcfgr
 PLOT TABLE:

ORIGINAL SURVEY	SURVEYED	BY	DATE
NOTE BOOK	PLOTTED		
	TEMPLATE		
	AREAS		
	AREAS CHECKED		

FINAL SURVEY	SURVEYED	BY	DATE
NOTE BOOK	PLOTTED		
	TEMPLATE		
	AREAS		
	AREAS CHECKED		



STATE OF ILLINOIS
 DEPARTMENT OF TRANSPORTATION

SCALE: 1"=10'

SHEET NO. 1 OF 18 SHEETS

LINCOLN AVENUE
 CROSS SECTIONS

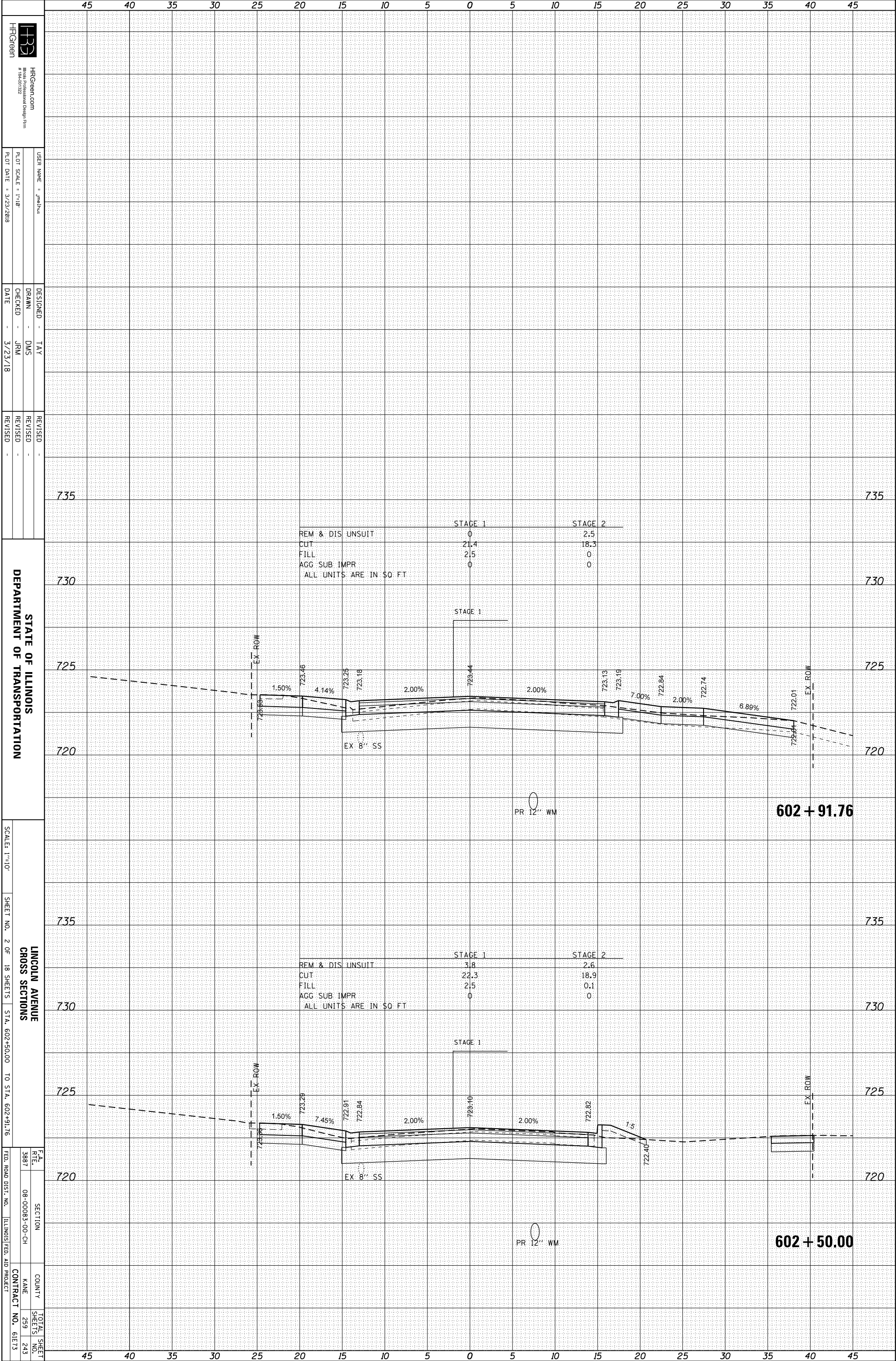
STA. 602+00.00 TO STA. 602+47.59

F.A. RTE.	SECTION	COUNTY	TOTAL SHEET NO.
3887	08-00083-00-CH	MADE	259
			242
FED. ROAD DIST. NO.	ILLINOIS FED. AID PROJECT	CONTRACT NO.	61E73

COMPANY NAME: #COMPANY_NAME#
 PROJECT CONTACT: #PROJECT_CONTACT#
 CLIENT: #CLIENT#
 DATE PLOTTED: 3/23/2018 11:56:15 AM
 FILE NAME: 66140100-smr-rsghst-Lincoln.dwg
 PLOT DRIVER: IL_pdf_bw.pltcfp
 PEN TABLE: PLOTLABEL.tbl

ORIGINAL SURVEY	SURVEYED	BY	DATE
NO.			

FINAL SURVEY	SURVEYED	BY	DATE
NO.			



STATE OF ILLINOIS
 DEPARTMENT OF TRANSPORTATION

SCALE: 1"=10'

SHEET NO. 2 OF 18 SHEETS
 LINCOLN AVENUE
 CROSS SECTIONS
 STA. 602+50.00 TO STA. 602+91.76

F.A. RTE. 3887
 SECTION 08-00083-00-CH
 COUNTY KANE
 CONTRACT NO. 61E73
 TOTAL SHEET SHEETS NO. 259 243
 ILLINOIS FED. AID PROJECT

DESIGNED - TAY
 DRAWN - DMS
 CHECKED - JRM
 DATE - 3/23/18

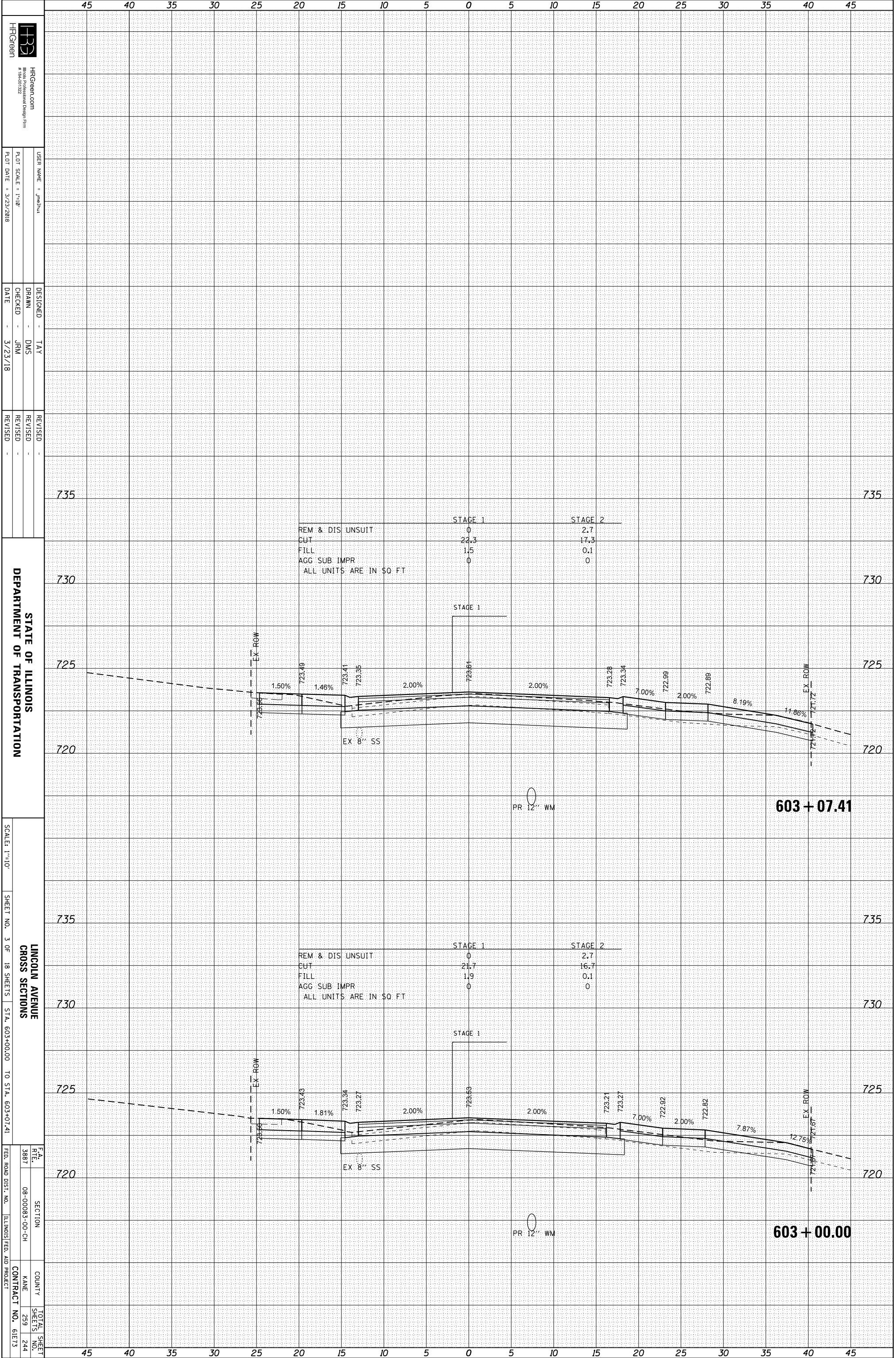
USER NAME - jmhhu
 PLOT SCALE - 1"=10'
 PLOT DATE - 3/23/2018

HRGreen.com
 #166-01322
 HRGreen

COMPANY NAME: #COMPANY_NAME#
 PROJECT CONTACT: #PROJECT_CONTACT#
 CLIENT: #CLIENT#
 DATE PLOTTED: 3/23/2018 11:56:16 AM
 FILE NAME: 66140100-sht-rs-sht-Lincoln.dwg
 PLOT DRIVER: IL_pdf_bw.pltcfp
 PLOT TABLE: PLOTLABEL.tbl

ORIGINAL SURVEY	SURVEYED	BY	DATE
NOTE BOOK	PLOTTED		
	TEMPLATE		
	AREAS		
	AREAS CHECKED		

FINAL SURVEY	SURVEYED	BY	DATE
NOTE BOOK	PLOTTED		
	TEMPLATE		
	AREAS		
	AREAS CHECKED		



HRGreen
 HRGreen.com
 #196-01322
 HRGreen is a full-service design firm
 USER NAME: jmehta
 PLOT SCALE: 1"=10'
 PLOT DATE: 3/23/2018

DESIGNED: TAY
 DRAWN: DMS
 CHECKED: JRM
 DATE: 3/23/18

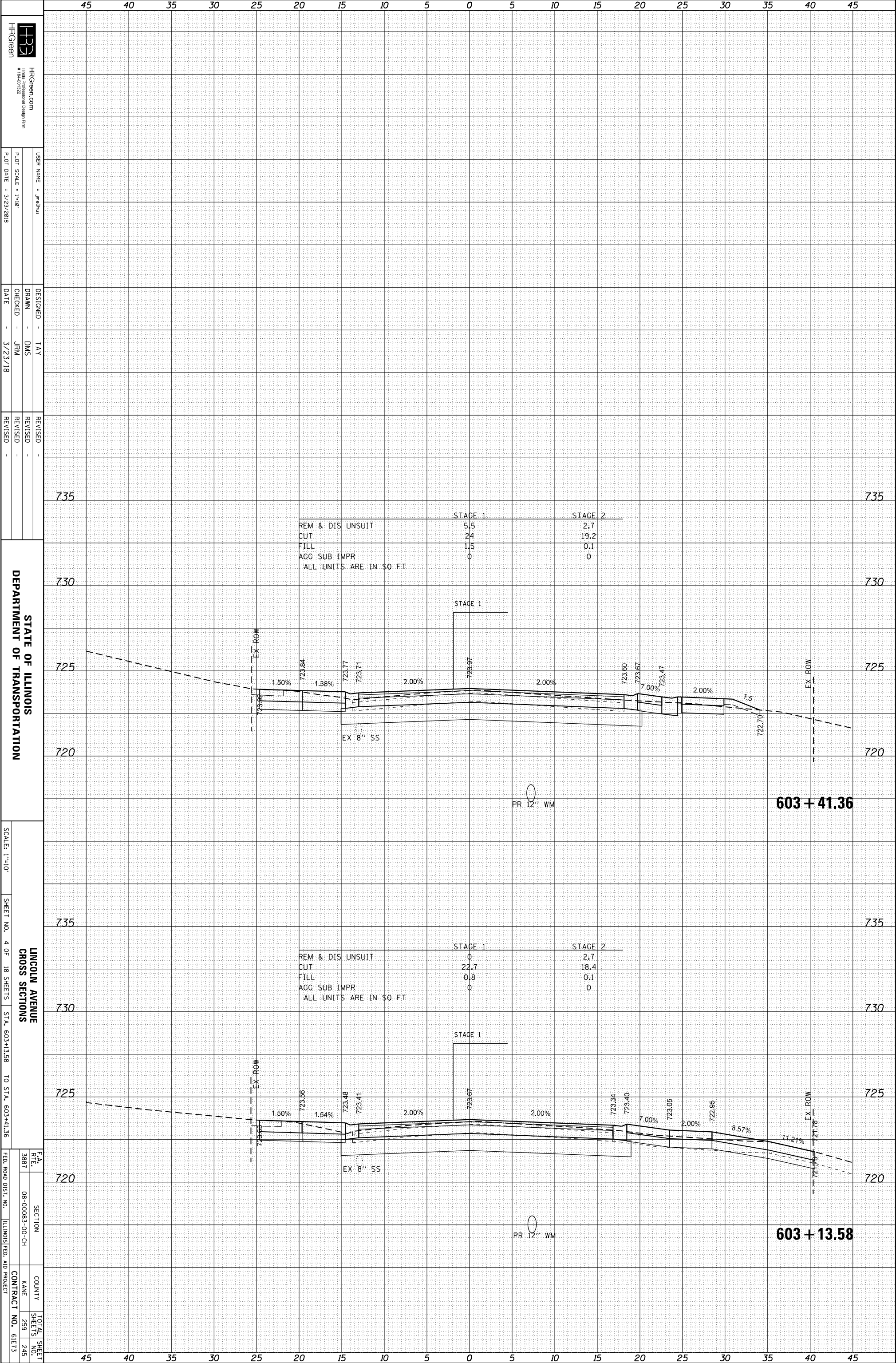
REVISIONS
 REVISION NO. | DATE | DESCRIPTION

STATE OF ILLINOIS
 DEPARTMENT OF TRANSPORTATION
 SCALE: 1"=10'
 SHEET NO. 3 OF 18 SHEETS
 STA. 603+00.00 TO STA. 603+07.41
 LINCOLN AVENUE
 CROSS SECTIONS
 F.A. RTE. 3887
 SECTION 08-00083-00-CH
 COUNTY KANE
 TOTAL SHEET NO. 259
 SHEETS NO. 244
 CONTRACT NO. 61E73
 ILLINOIS FED. AID PROJECT

COMPANY NAME: #COMPANY_NAME#
 PROJECT CONTACT: #PROJECT_CONTACT#
 CLIENT: #CLIENT#
 DATE PLOTTED: 3/23/2018 11:56:17 AM
 FILE NAME: 86140100-smr-rdshst-Lincoln.dwg
 PLOT DRIVER: IL_pdf_bw.pltcfgr
 PLOT TABLE: PLOTLABEL.tbl

ORIGINAL SURVEY	SURVEYED	BY	DATE
NOTE BOOK	PLOTTED		
	TEMPLATE		
	AREAS		
	AREAS CHECKED		

FINAL SURVEY	SURVEYED	BY	DATE
NOTE BOOK	PLOTTED		
	TEMPLATE		
	AREAS		
	AREAS CHECKED		



HRGreen
 HRGreen.com
 #196-01322
 USER NAME: jmehta
 PLOT SCALE: 1"=10'
 PLOT DATE: 3/23/2018

DESIGNED: TAY
 DRAWN: DMS
 CHECKED: JRM
 DATE: 3/23/18

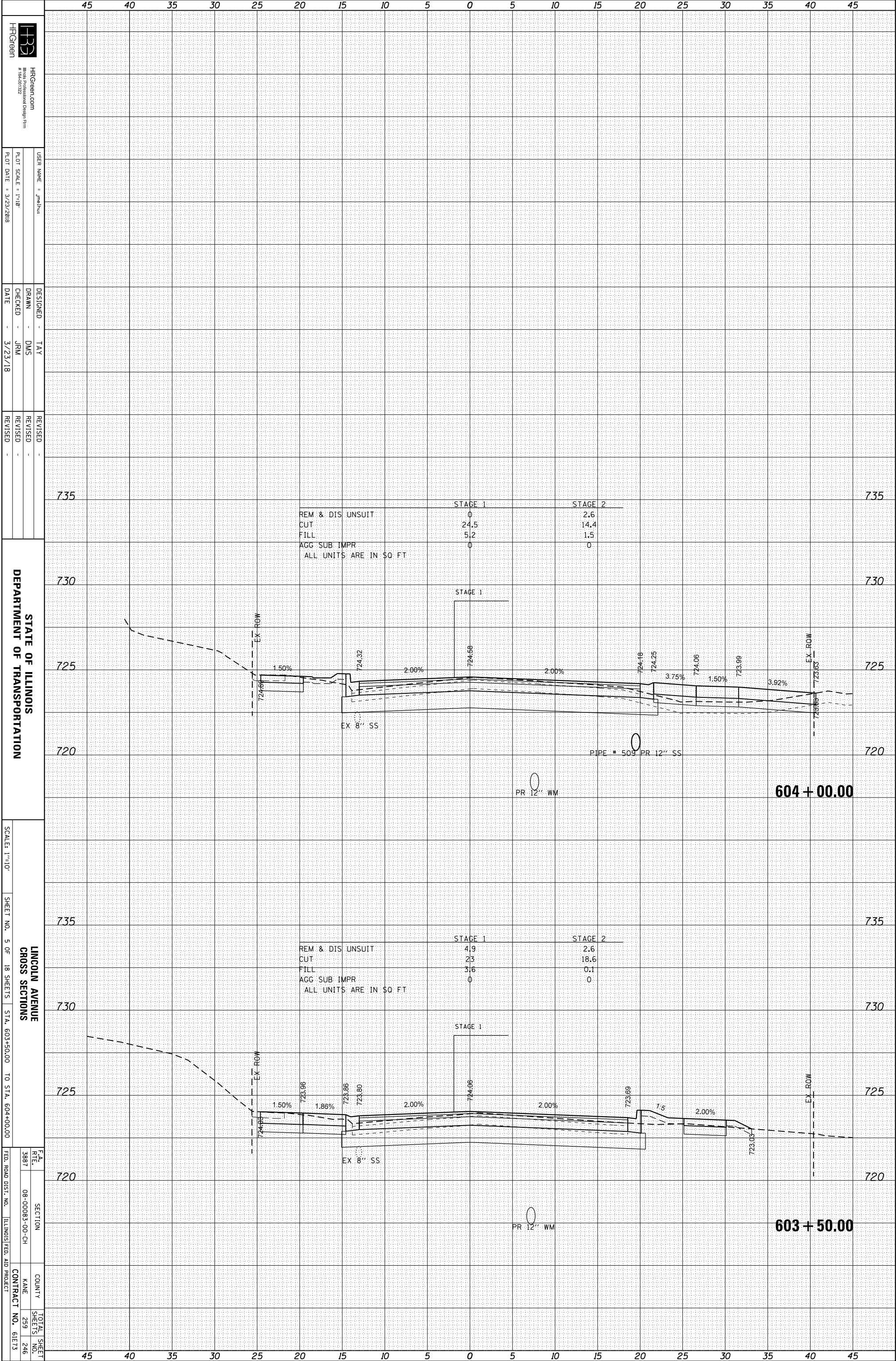
STATE OF ILLINOIS
 DEPARTMENT OF TRANSPORTATION
 SCALE: 1"=10'
 SHEET NO. 4 OF 18 SHEETS
 STA. 603+13.58 TO STA. 603+41.36

LINCOLN AVENUE
 CROSS SECTIONS
 COUNTY: ILLINOIS
 CONTRACT NO. 61E73
 TOTAL SHEET NO. 245
 SHEET NO. 239

COMPANY NAME: #COMPANY_NAME#
 PROJECT CONTACT: #PROJECT_CONTACT#
 CLIENT: #CLIENT#
 DATE PLOTTED: 3/23/2018 11:56:18 AM
 FILE NAME: 66140100-sht+xsht-Lincoln.dwg
 PLOT DRIVER: IL_pdf_bw.pltcfgr
 PLOT TABLE: PLOTLABEL.tbl

ORIGINAL SURVEY	SURVEYED	BY	DATE
NOTE BOOK	PLOTTED		
	TEMPLATE		
	AREAS		
	AREAS CHECKED		

FINAL SURVEY	SURVEYED	BY	DATE
NOTE BOOK	PLOTTED		
	TEMPLATE		
	AREAS		
	AREAS CHECKED		



STATE OF ILLINOIS
 DEPARTMENT OF TRANSPORTATION

SCALE: 1"=10'

SHEET NO. 5 OF 18 SHEETS
 STA. 603+50.00 TO STA. 604+00.00

SECTION
 COUNTY
 CONTRACT NO.

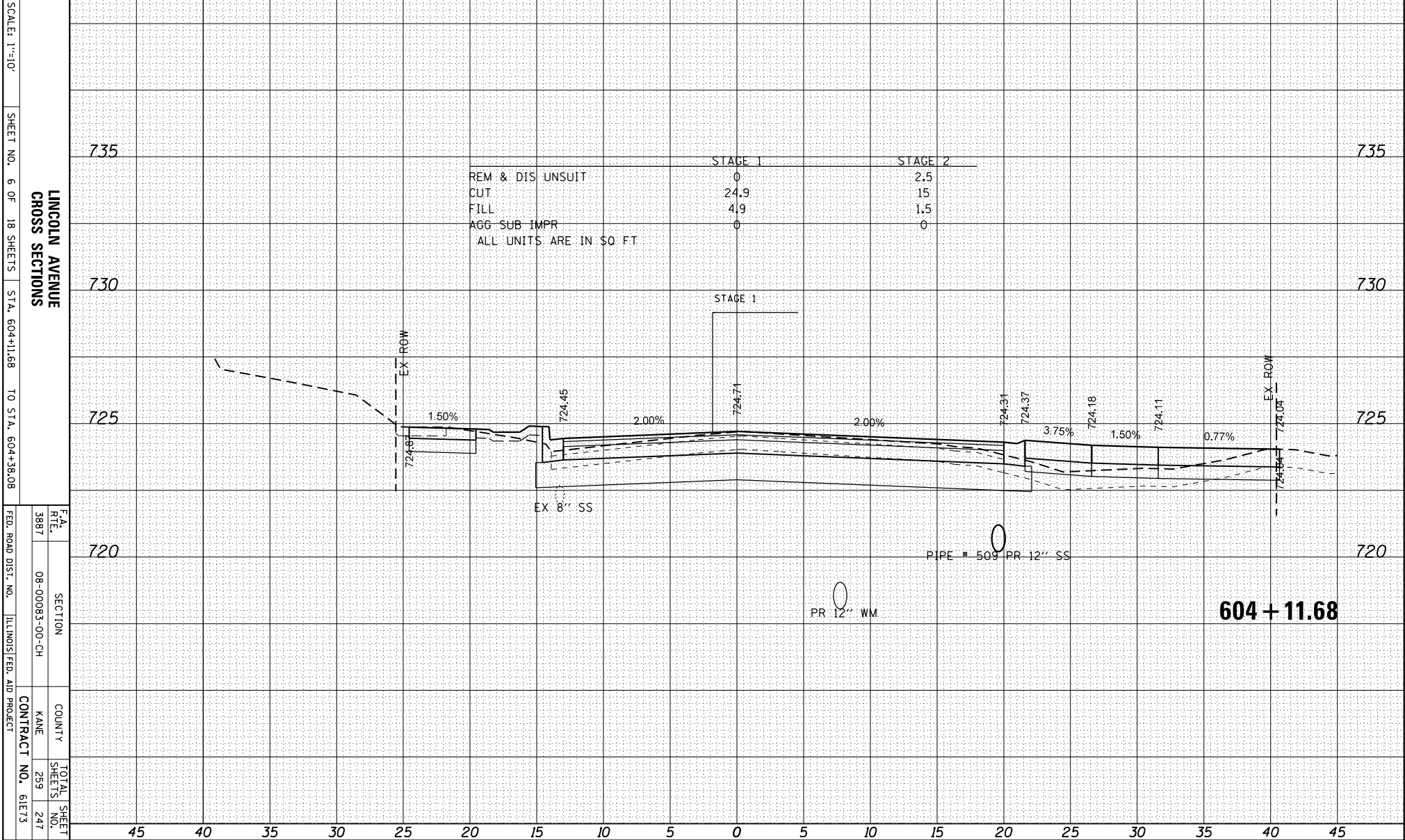
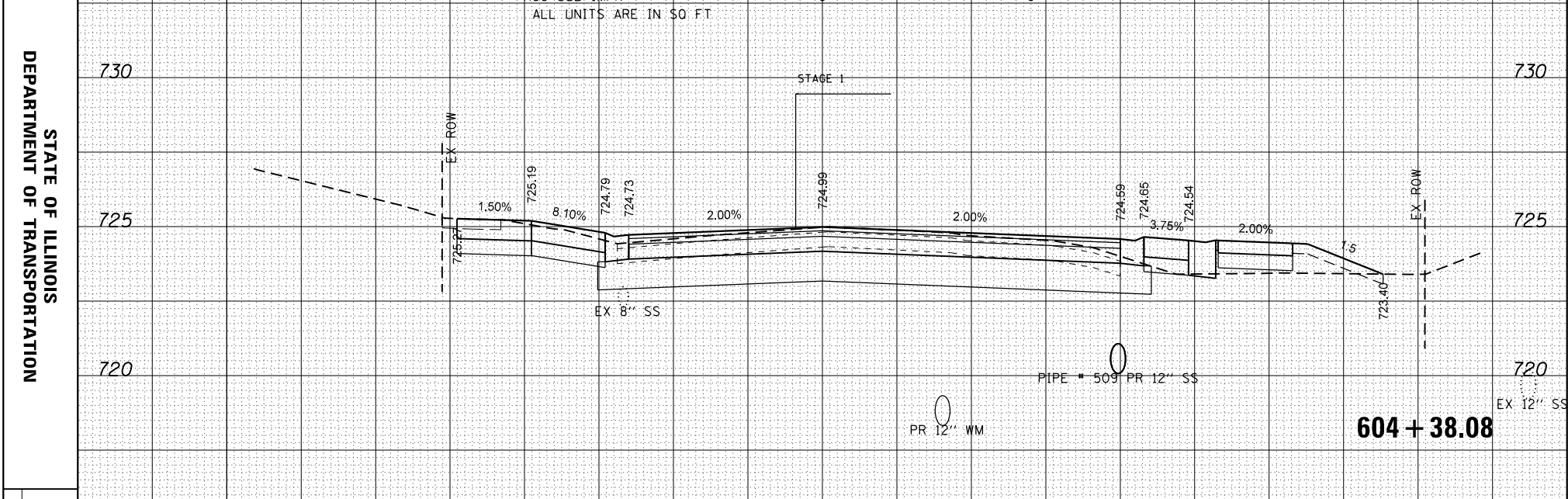
TOTAL SHEET NO. 259

COMPANY NAME: #COMPANY_NAME#
 PROJECT CONTACT: #PROJECT_CONTACT#
 CLIENT: #CLIENT#
 DATE PLOTTED: 3/23/2018 11:56:19 AM
 FILE NAME: 86140100-sht+xsht-Lincoln.dwg
 PLOT DRIVER: IL_pdf_bw.pltcfgr
 PLOT TABLE: PLOTLABEL.tbl

ORIGINAL SURVEY	SURVEYED	BY	DATE
NOTE BOOK	PLOTTED		
	TEMPLATE		
	AREAS		
	AREAS CHECKED		

FINAL SURVEY	SURVEYED	BY	DATE
NOTE BOOK	PLOTTED		
	TEMPLATE		
	AREAS		
	AREAS CHECKED		

45	40	35	30	25	20	15	10	5	0	5	10	15	20	25	30	35	40	45															
<table border="1" style="margin-left: auto; margin-right: auto;"> <thead> <tr> <th></th> <th>STAGE 1</th> <th>STAGE 2</th> </tr> </thead> <tbody> <tr> <td>REM & DIS UNSUIT</td> <td>6</td> <td>2.6</td> </tr> <tr> <td>CUT</td> <td>24.2</td> <td>20.8</td> </tr> <tr> <td>FILL</td> <td>8.5</td> <td>0.2</td> </tr> <tr> <td>AGG SUB IMPR</td> <td>0</td> <td>0</td> </tr> </tbody> </table> <p>ALL UNITS ARE IN SQ FT</p>																				STAGE 1	STAGE 2	REM & DIS UNSUIT	6	2.6	CUT	24.2	20.8	FILL	8.5	0.2	AGG SUB IMPR	0	0
	STAGE 1	STAGE 2																															
REM & DIS UNSUIT	6	2.6																															
CUT	24.2	20.8																															
FILL	8.5	0.2																															
AGG SUB IMPR	0	0																															



STATE OF ILLINOIS
 DEPARTMENT OF TRANSPORTATION

SCALE: 1"=10'
 SHEET NO. 6 OF 18 SHEETS
 STA. 604+11.68 TO STA. 604+38.08

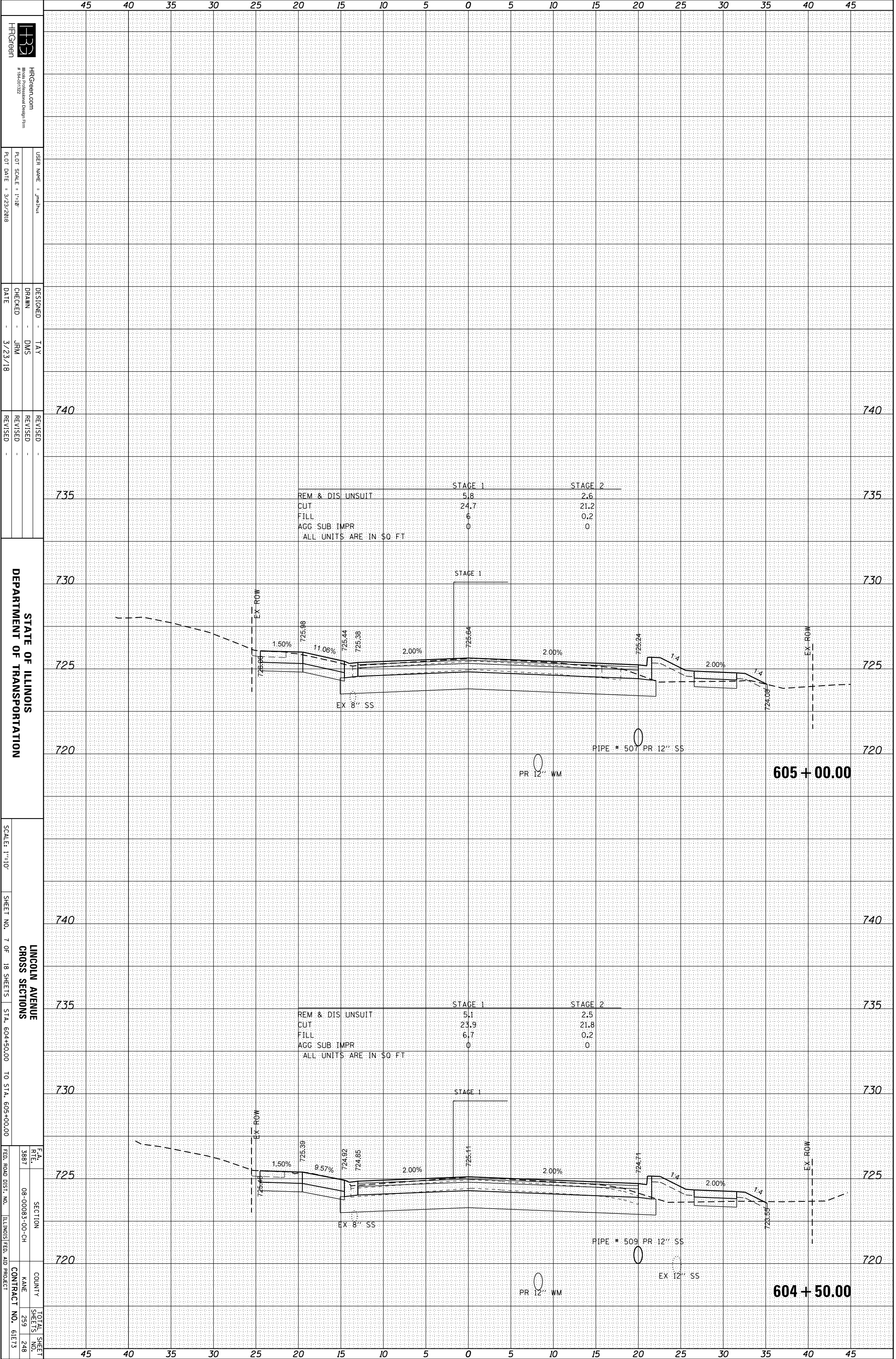
FEA. RTE. 3887
 SECTION 08-00083-00-CH
 COUNTY KANE
 CONTRACT NO. 61E73

45	40	35	30	25	20	15	10	5	0	5	10	15	20	25	30	35	40	45
----	----	----	----	----	----	----	----	---	---	---	----	----	----	----	----	----	----	----

COMPANY NAME: #COMPANY_NAME#
 PROJECT CONTACT: #PROJECT_CONTACT#
 CLIENT: #CLIENT#
 DATE PLOTTED: 3/23/2018 11:56:20 AM
 FILE NAME: 66140100-smr-rs-gst-Lincoln.dwg
 PLOT DRIVER: IL_pdf_bw.pltcfgr
 PEN TABLE: PLOTLABEL.tbl

ORIGINAL SURVEY	SURVEYED	BY	DATE
NOTE BOOK	PLOTTED		
	TEMPLATE		
	AREAS		
	AREAS CHECKED		

FINAL SURVEY	SURVEYED	BY	DATE
NOTE BOOK	PLOTTED		
	TEMPLATE		
	AREAS		
	AREAS CHECKED		



STATE OF ILLINOIS
 DEPARTMENT OF TRANSPORTATION

SCALE: 1"=10'
 SHEET NO. 7 OF 18 SHEETS
 STA. 604+50.00 TO STA. 605+00.00

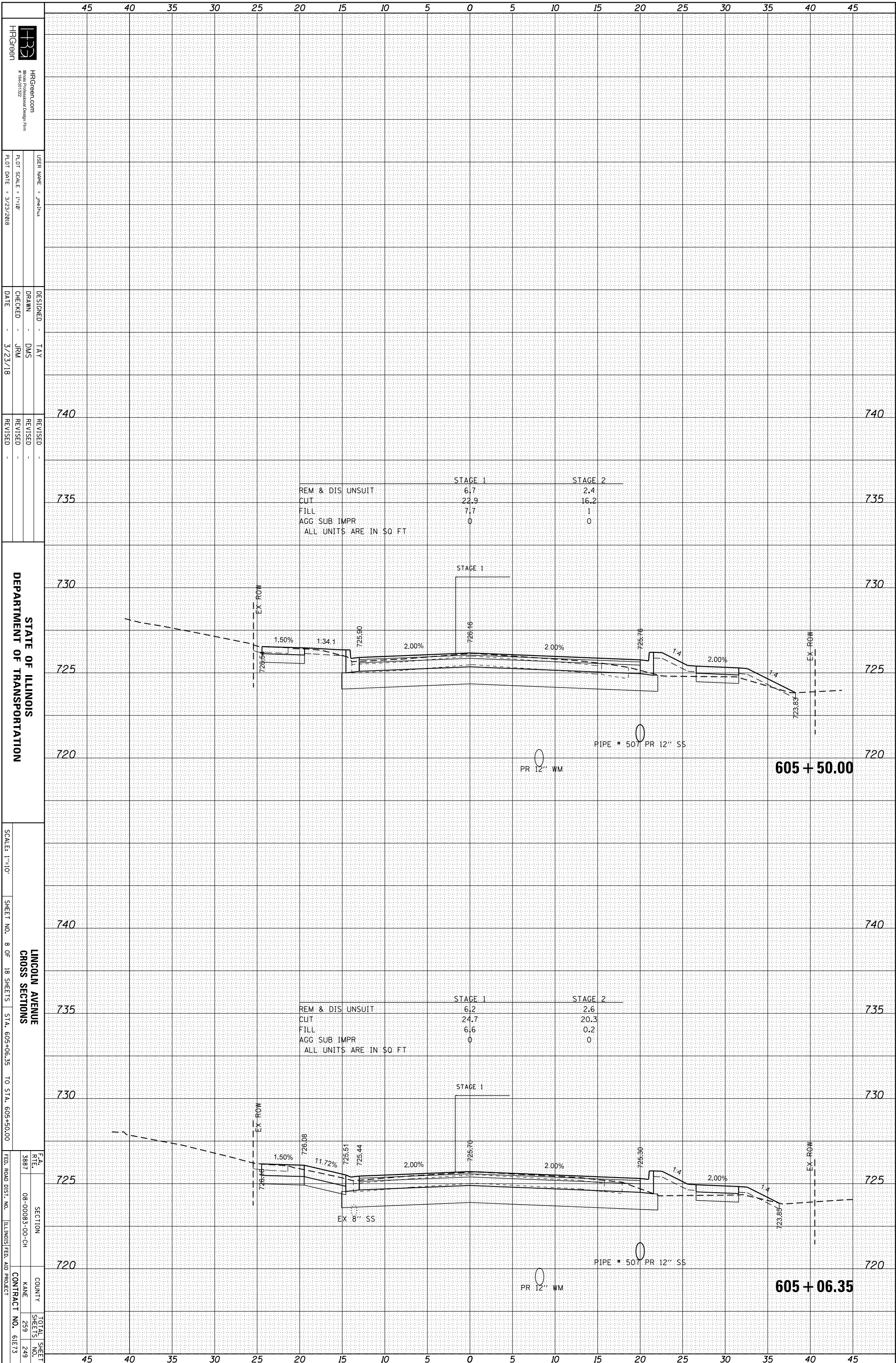
LINCOLN AVENUE
 CROSS SECTIONS

F.A. RTE.	SECTION	COUNTY	TOTAL SHEET NO.
3887	08-00083-00-CH	KAINE	259
FED. ROAD DIST. NO.	ILLINOIS FED. AID PROJECT	CONTRACT NO.	61E73

COMPANY NAME: #COMPANY_NAME#
 PROJECT CONTACT: #PROJECT_CONTACT#
 CLIENT: #CLIENT#
 DATE PLOTTED: 3/23/2018 11:56:21 AM
 FILE NAME: 86140100-sm+vgsh+Lincoln.dwg
 PLOT DRIVER: IL_pdf_bw.plt;cfp
 PEN TABLE: PLOTLABEL.tbl

ORIGINAL SURVEY	SURVEYED	BY	DATE
NOTE BOOK	PLOTTED		
	TEMPLATE		
	AREAS		
	AREAS CHECKED		

FINAL SURVEY	SURVEYED	BY	DATE
NOTE BOOK	PLOTTED		
	TEMPLATE		
	AREAS		
	AREAS CHECKED		



STATE OF ILLINOIS
 DEPARTMENT OF TRANSPORTATION

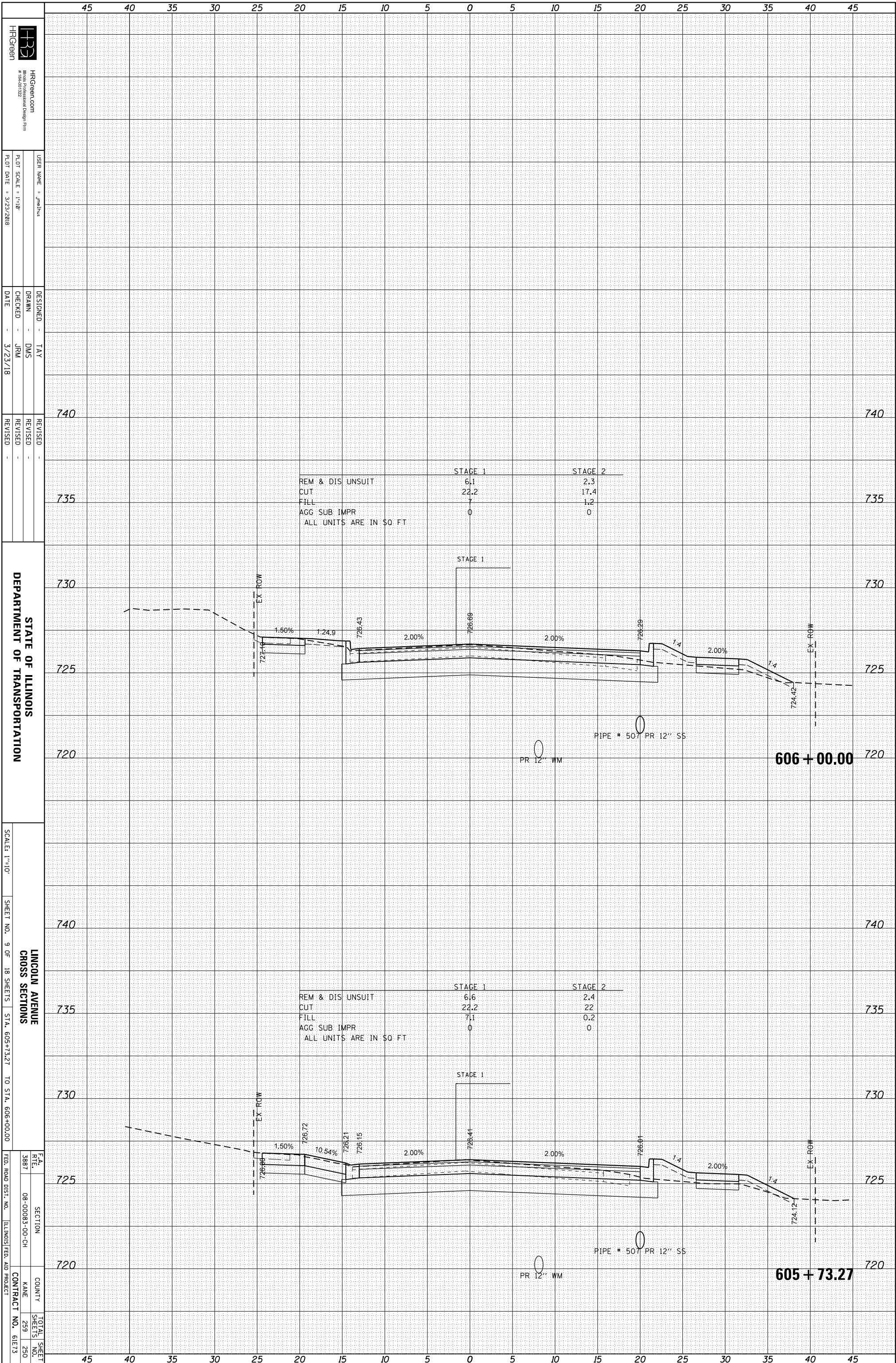
SCALE: 1"=10'
 SHEET NO. 8 OF 18 SHEETS
 STA. 605+06.35 TO STA. 605+50.00

F.A. SECTION COUNTY TOTAL SHEET
 RTE. 08-00083-00-CH KANE SHEETS NO.
 3887 259 249
 ILLINOIS FED. AID PROJECT CONTRACT NO. 61E73

COMPANY NAME: #COMPANY_NAME#
 PROJECT CONTACT: #PROJECT_CONTACT#
 CLIENT: #CLIENT#
 DATE PLOTTED: 3/23/2018 11:56:22 AM
 FILE NAME: 66140100-sm+wgsh+Lincoln.dwg
 PLOT DRIVER: IL_pdf_bw.plt;cfp
 PEN TABLE: PLOTLABEL.tbl

ORIGINAL SURVEY	SURVEYED	BY	DATE
NOTE BOOK	PLOTTED		
	TEMPLATE		
	AREAS		
	AREAS CHECKED		

FINAL SURVEY	SURVEYED	BY	DATE
NOTE BOOK	PLOTTED		
	TEMPLATE		
	AREAS		
	AREAS CHECKED		



HRGreen
 HRGreen.com
 #196-01322
 HRGreen is a registered trademark of HRGreen, Inc.
 USER NAME: jmehta
 PLOT SCALE: 1"=10'
 PLOT DATE: 3/23/2018

DESIGNED: TAY
 DRAWN: DMS
 CHECKED: JRM
 DATE: 3/23/18

REVISIONS
 740
 735
 730
 725
 720

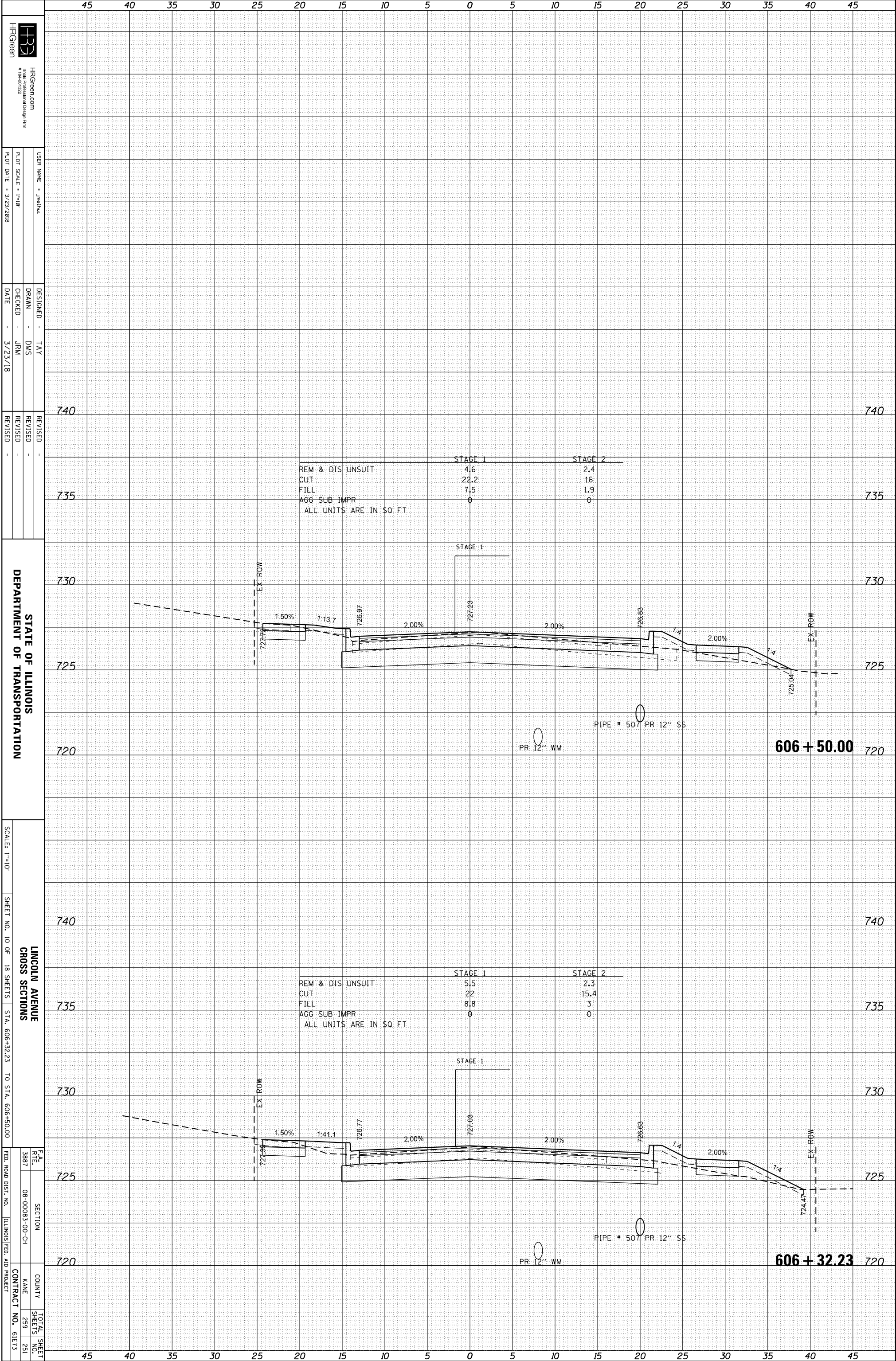
STATE OF ILLINOIS
 DEPARTMENT OF TRANSPORTATION

SCALE: 1"=10'
 SHEET NO. 9 OF 18 SHEETS
 STA. 605+73.27 TO STA. 606+00.00
 LINCOLN AVENUE
 CROSS SECTIONS
 COUNTY: ILLINOIS
 CONTRACT NO. 61E73
 TOTAL SHEET NO. 250

COMPANY NAME: #COMPANY_NAME#
 PROJECT CONTACT: #PROJECT_CONTACT#
 CLIENT: #CLIENT#
 DATE PLOTTED: 3/23/2018 11:56:23 AM
 FILE NAME: 86140100-smr+rsht-Lincoln.dwg
 PLOT DRIVER: IL_pdf_bw.pltcfgr
 PEN TABLE: PLOTLABEL.tbl

ORIGINAL SURVEY	SURVEYED	BY	DATE
NOTE BOOK	PLOTTED		
	TEMPLATE		
	AREAS		
	AREAS CHECKED		

FINAL SURVEY	SURVEYED	BY	DATE
NOTE BOOK	PLOTTED		
	TEMPLATE		
	AREAS		
	AREAS CHECKED		



HRGreen
 HRGreen.com
 #196-01322
 HRGreen is a registered design firm

USER NAME: jmehta
 PLOT SCALE: 1"=10'
 PLOT DATE: 3/23/2018

DESIGNED: TAY
 DRAWN: DMS
 CHECKED: JRM
 DATE: 3/23/18

REVISIONS

STATE OF ILLINOIS
 DEPARTMENT OF TRANSPORTATION

SCALE: 1"=10'

SHEET NO. 10 OF 18 SHEETS
 LINCOLN AVENUE
 CROSS SECTIONS

STA. 606+32.23 TO STA. 606+50.00

F.A. RTE. 3887
 SECTION 08-00083-00-CH
 COUNTY KANE
 CONTRACT NO. 61E73
 TOTAL SHEET SHEETS NO. 259
 SHEET NO. 251

	STAGE 1	STAGE 2
REM & DIS UNSUIT	4.6	2.4
CUT	22.2	1.6
FILL	7.5	1.9
AGG SUB IMPR	0	0
ALL UNITS ARE IN SQ. FT.		

	STAGE 1	STAGE 2
REM & DIS UNSUIT	5.5	2.3
CUT	2.2	15.4
FILL	8.8	3
AGG SUB IMPR	0	0
ALL UNITS ARE IN SQ. FT.		

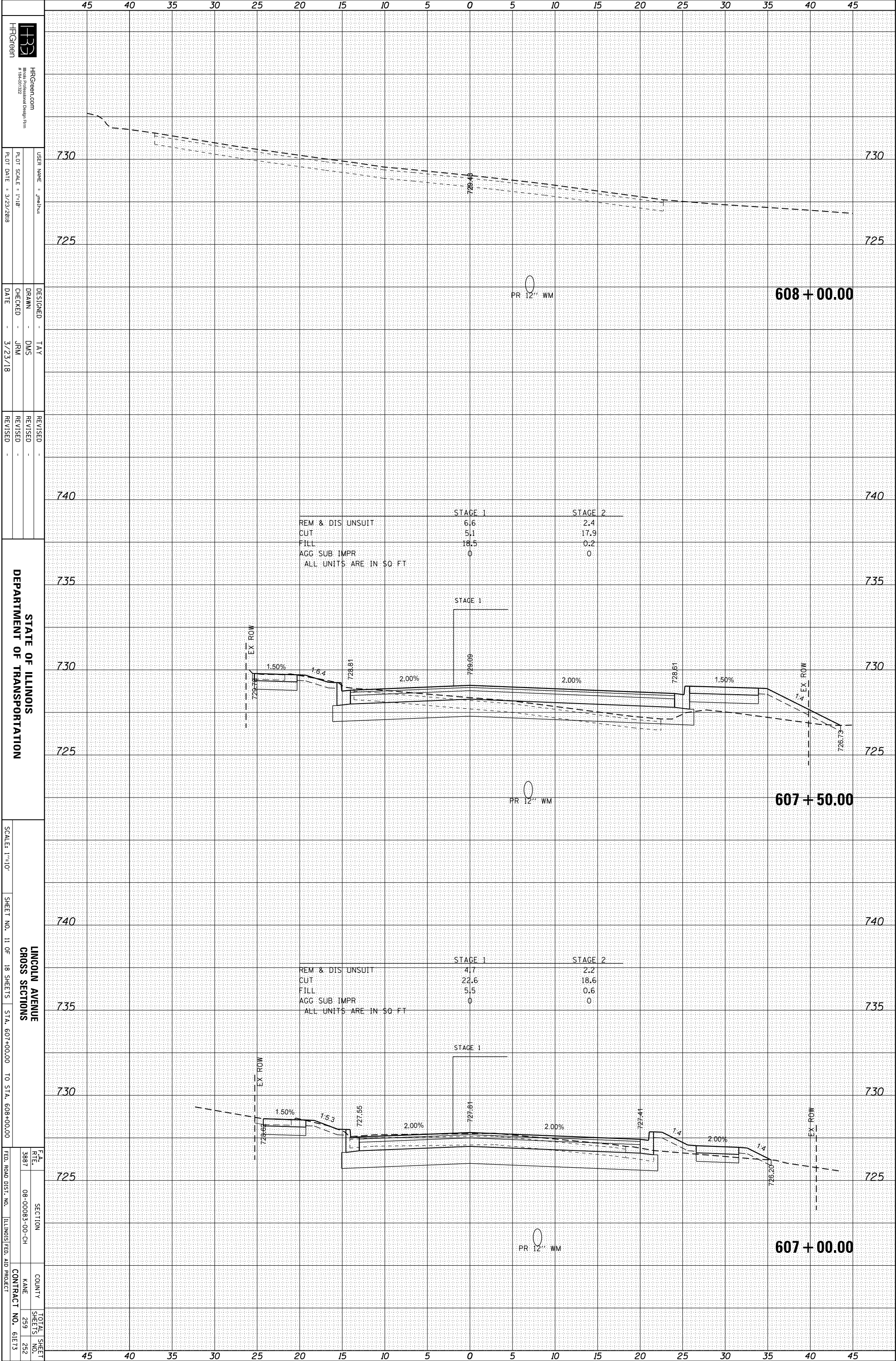
606 + 50.00

606 + 32.23

COMPANY NAME: #COMPANY_NAME#
 PROJECT CONTACT: #PROJECT_CONTACT#
 CLIENT: #CLIENT#
 DATE PLOTTED: 3/23/2018 11:56:24 AM
 FILE NAME: 86140100-smr-rdsh-t-lincoln.dwg
 PLOT DRIVER: IL_pdf_bw.pltcfgr
 PLOT TABLE: PLOTLABEL.tbl

ORIGINAL SURVEY	SURVEYED	BY	DATE
NOTE BOOK	PLOTTED		
	TEMPLATE		
	AREAS		
	AREAS CHECKED		

FINAL SURVEY	SURVEYED	BY	DATE
NOTE BOOK	PLOTTED		
	TEMPLATE		
	AREAS		
	AREAS CHECKED		



STATE OF ILLINOIS
 DEPARTMENT OF TRANSPORTATION

SCALE: 1"=10'
 SHEET NO. 11 OF 18 SHEETS
 STA. 607+00.00 TO STA. 608+00.00

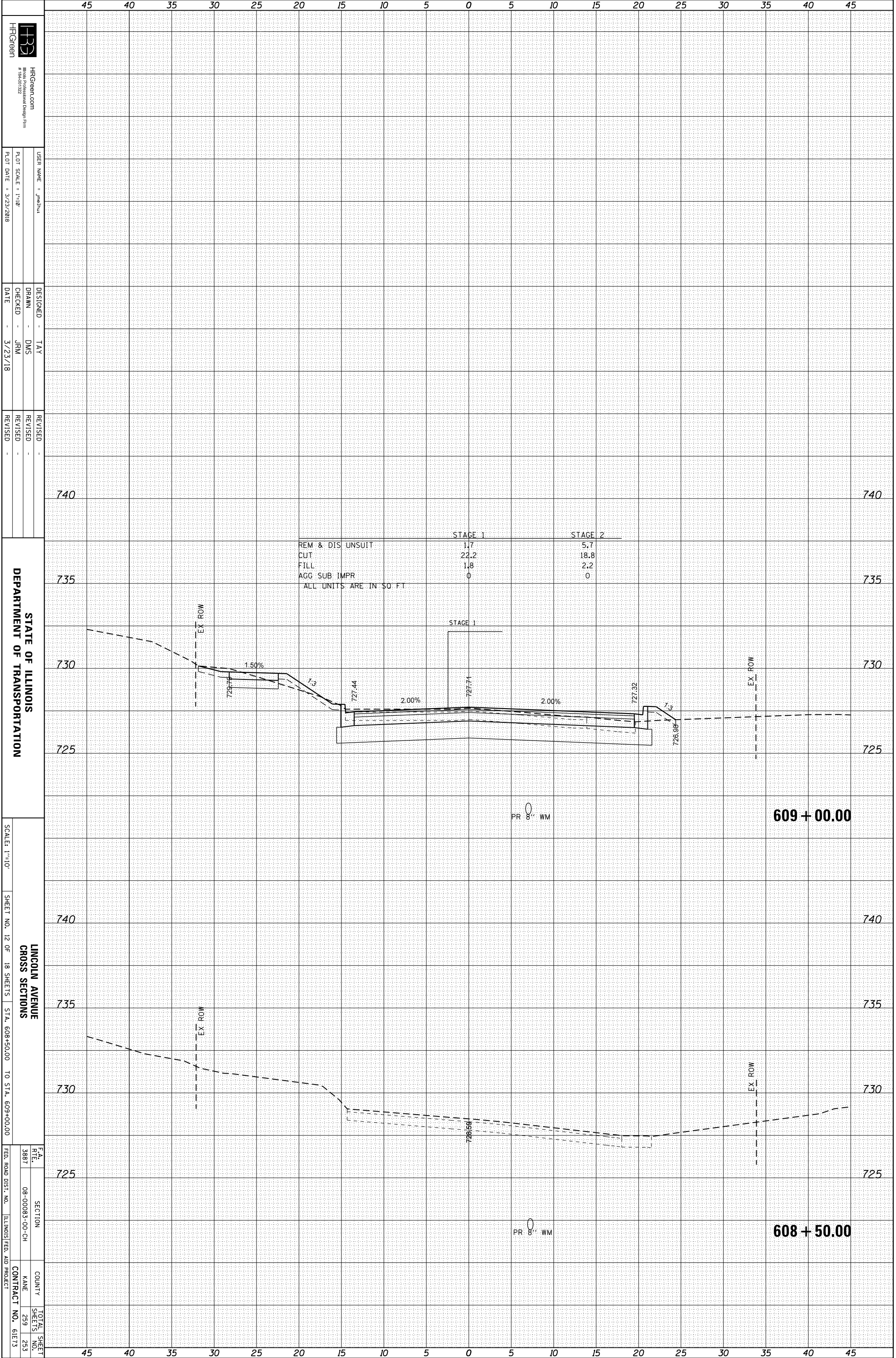
LINCOLN AVENUE
 CROSS SECTIONS

F.A. RTE.	SECTION	COUNTY	TOTAL SHEET NO.
3887	08-00083-00-CH	MAINE	259
FED. ROAD DIST. NO.	ILLINOIS FED. AID PROJECT	CONTRACT NO.	61E73

COMPANY NAME: #COMPANY_NAME#
 PROJECT CONTACT: #PROJECT_CONTACT#
 CLIENT: #CLIENT#
 DATE PLOTTED: 3/23/2018 11:56:25 AM
 FILE NAME: 86140100-sm+xsht-Lincoln.dwg
 PLOT DRIVER: IL_pdf_bw.pltcfgr
 PEN TABLE: PLOTLABEL.tbl

ORIGINAL SURVEY	SURVEYED	BY	DATE
NO.			

FINAL SURVEY	SURVEYED	BY	DATE
NO.			



STATE OF ILLINOIS
 DEPARTMENT OF TRANSPORTATION

SCALE: 1"=10'
 SHEET NO. 12 OF 18 SHEETS
 STA. 608+50.00 TO STA. 609+00.00

LINCOLN AVENUE
 CROSS SECTIONS

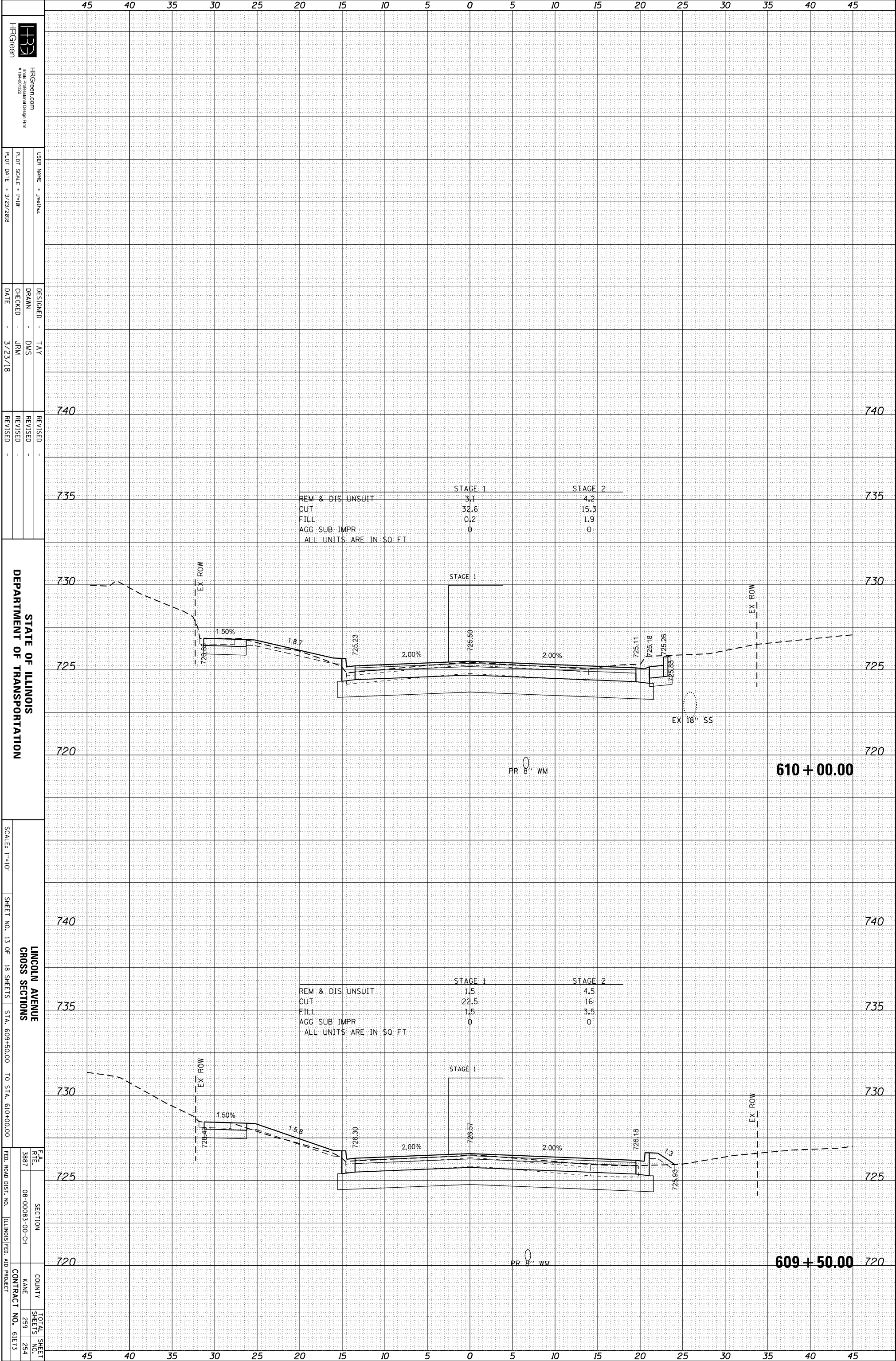
F.A. RTE.	SECTION	COUNTY	TOTAL SHEET NO.
3887	08-00083-00-CH	KANE	253

FED. ROAD DIST. NO. ILLINOIS FED. AID PROJECT CONTRACT NO. 61E73

COMPANY NAME: #COMPANY_NAME#
 PROJECT CONTACT: #PROJECT_CONTACT#
 CLIENT: #CLIENT#
 DATE PLOTTED: 3/23/2018 11:56:26 AM
 FILE NAME: 66140100-smr-rd-shr-Lincoln.dwg
 PLOT DRIVER: IL_pdf_bw.pltcfgr
 PLOT TABLE: PLOTLABEL.tbl

ORIGINAL SURVEY	SURVEYED	BY	DATE
NO.			

FINAL SURVEY	SURVEYED	BY	DATE
NO.			



	STAGE 1	STAGE 2
REM & DIS UNSUIT	3.1	4.2
CUT	32.6	15.3
FILL	0.2	1.9
AGG SUB IMPR	0	0
ALL UNITS ARE IN SQ FT		

	STAGE 1	STAGE 2
REM & DIS UNSUIT	1.5	4.5
CUT	22.5	16
FILL	1.5	3.5
AGG SUB IMPR	0	0
ALL UNITS ARE IN SQ FT		

STATE OF ILLINOIS
 DEPARTMENT OF TRANSPORTATION

SCALE: 1"=10'
 SHEET NO. 13 OF 18 SHEETS
 STA. 609+50.00 TO STA. 610+00.00

SECTION
 COUNTY
 CONTRACT NO.
 TOTAL SHEET NO.

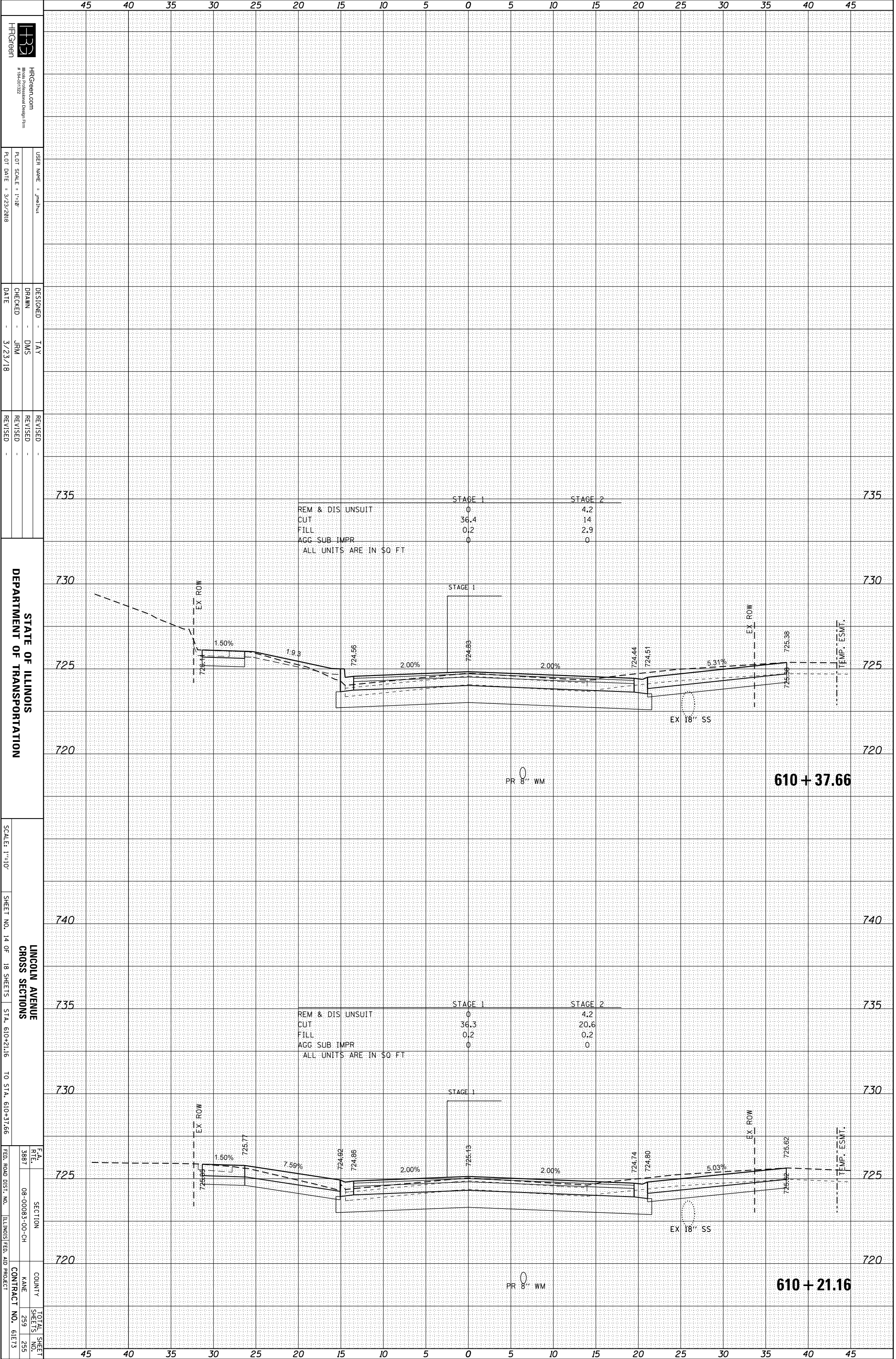
610 + 00.00

609 + 50.00

COMPANY NAME: #COMPANY_NAME#
 PROJECT CONTACT: #PROJECT_CONTACT#
 CLIENT: #CLIENT#
 DATE PLOTTED: 3/23/2018 11:56:26 AM
 FILE NAME: 66140100-smr-rd-shr-Lincoln.dwg
 PLOT DRIVER: IL_pdf_bw.pltcfgr
 PEN TABLE: PLOTLABEL.tbl

ORIGINAL SURVEY	SURVEYED	BY	DATE
NOTE BOOK	PLOTTED		
	TEMPLATE		
	AREAS		
	AREAS CHECKED		

FINAL SURVEY	SURVEYED	BY	DATE
NOTE BOOK	PLOTTED		
	TEMPLATE		
	AREAS		
	AREAS CHECKED		



HRGreen
 HRGreen.com
 #186-01322
 HRGreen is a registered trademark of HRGreen, Inc.
 USER NAME: jmehta
 PLOT SCALE: 1"=10'
 PLOT DATE: 3/23/2018

DESIGNED: TAY
 DRAWN: DMS
 CHECKED: JRM
 DATE: 3/23/18

STATE OF ILLINOIS
 DEPARTMENT OF TRANSPORTATION
 SCALE: 1"=10'
 SHEET NO. 14 OF 18 SHEETS
 STA. 610+21.16 TO STA. 610+37.66
 LINCOLN AVENUE
 CROSS SECTIONS
 F.A. RTE. 3887
 SECTION 08-00083-00-CH
 COUNTY KANE
 TOTAL SHEET SHEETS NO. 259 255
 CONTRACT NO. 61E73
 ILLINOIS FED. AID PROJECT

	STAGE 1	STAGE 2
REM & DIS UNSUIT	0	4.2
CUT	36.4	14
FILL	0.2	2.9
AGG SUB IMPR	0	0
ALL UNITS ARE IN SQ FT		

	STAGE 1	STAGE 2
REM & DIS UNSUIT	0	4.2
CUT	36.3	20.6
FILL	0.2	0.2
AGG SUB IMPR	0	0
ALL UNITS ARE IN SQ FT		

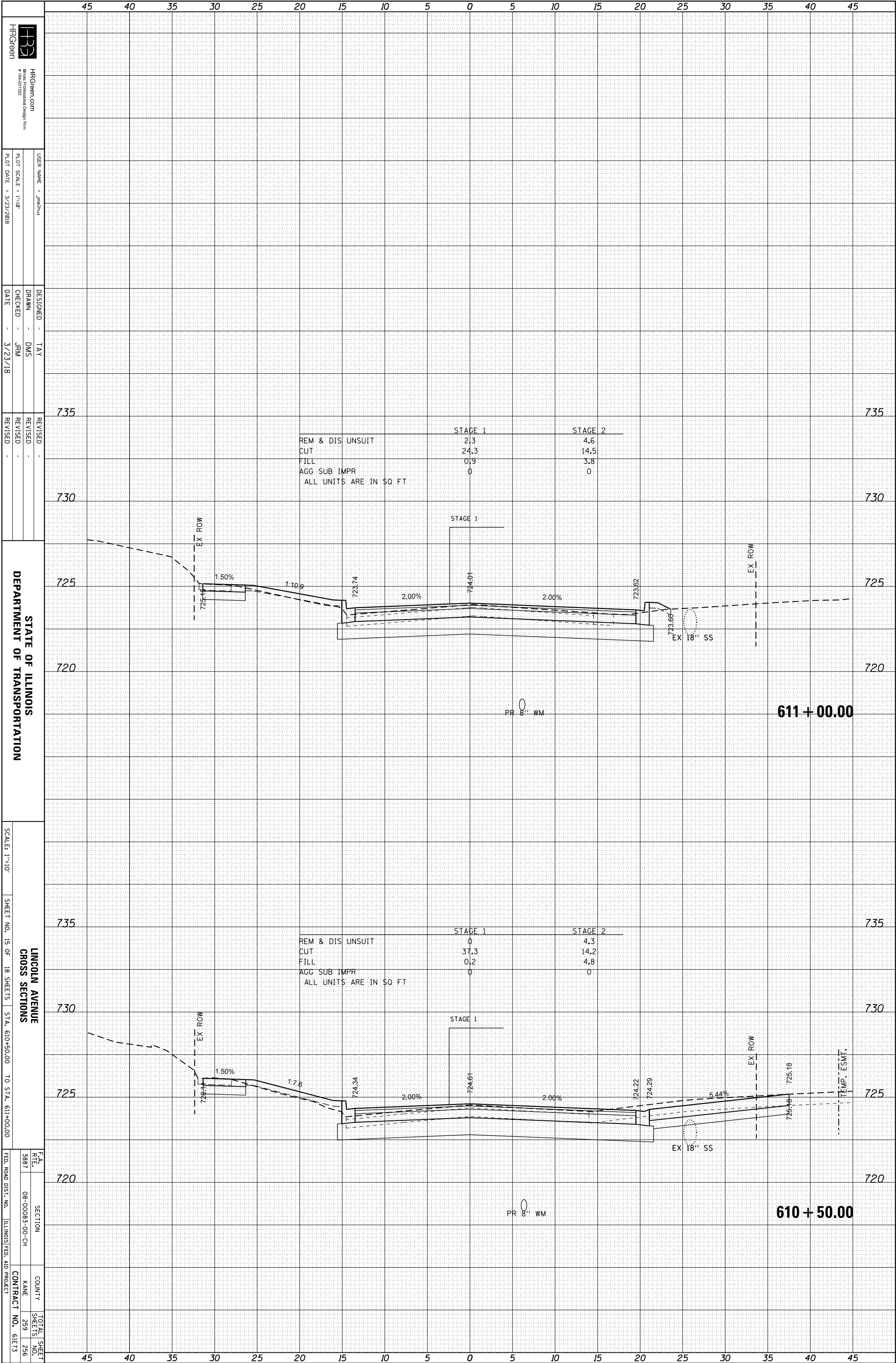
610 + 37.66

610 + 21.16

COMPANY NAME: #COMPANY_NAME#
 PROJECT CONTACT: #PROJECT_CONTACT#
 CLIENT: #CLIENT#
 DATE PLOTTED: 3/23/2018 11:56:27 AM
 FILE NAME: 86140100-smr+egsht-Lincoln.dwg
 PLOT DRIVER: IL_pdf_bw.plt
 PLOT TABLE: PLOTLABEL.tbl

ORIGINAL SURVEY	SURVEYED	BY	DATE
NO.			

FINAL SURVEY	SURVEYED	BY	DATE
NO.			



HRGreen
 HRGreen.com
 #196-01232
 HRGreen.com
 #196-01232
 USER NAME: jmehta
 PLOT SCALE: 1"=10'
 PLOT DATE: 3/23/2018

DESIGNED: TAY
 DRAWN: DMS
 CHECKED: JRM
 DATE: 3/23/18

STATE OF ILLINOIS
 DEPARTMENT OF TRANSPORTATION

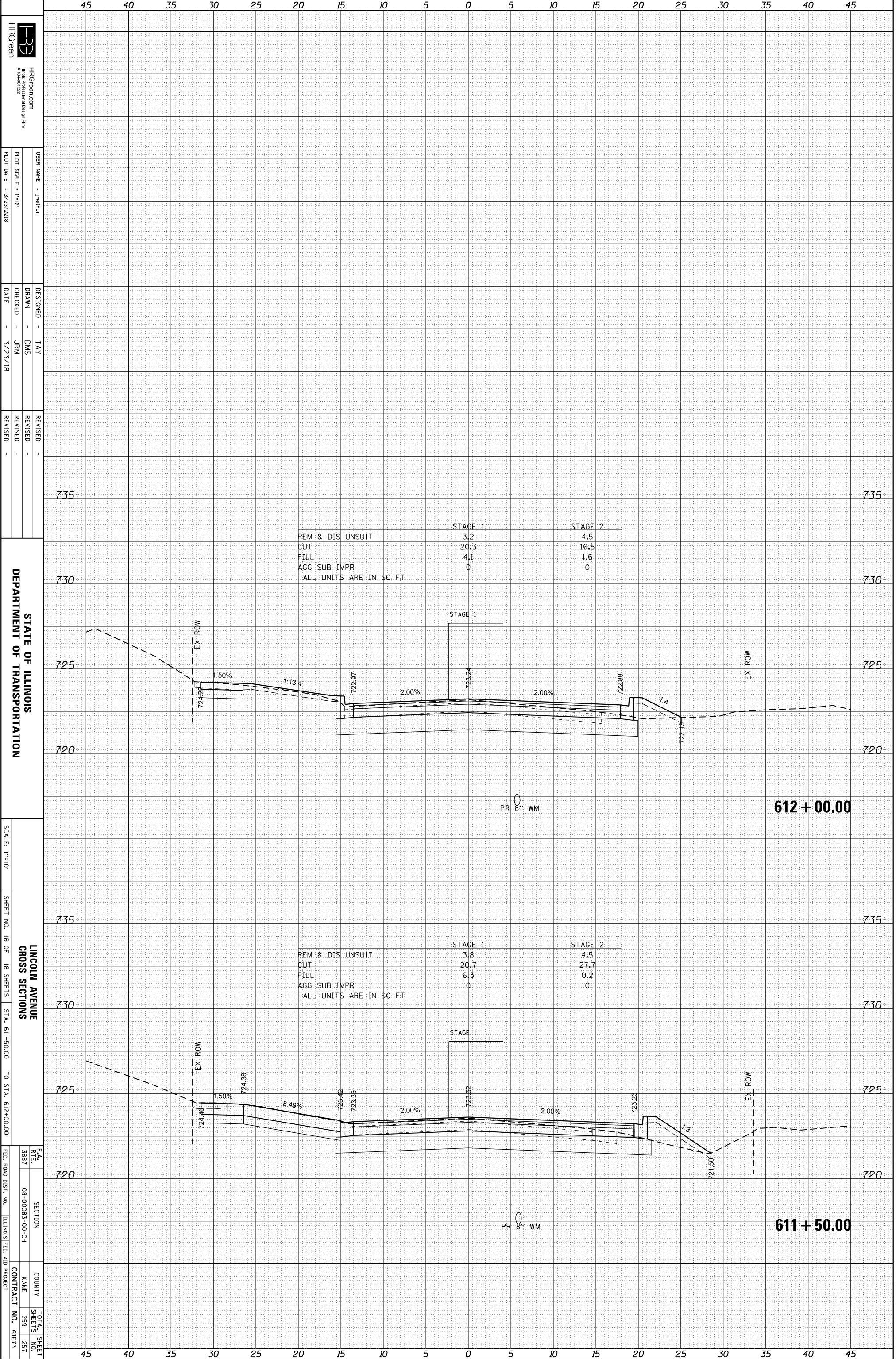
SCALE: 1"=10'
 SHEET NO. 15 OF 18 SHEETS
 STA. 610+50.00 TO STA. 611+00.00

LINCOLN AVENUE
 CROSS SECTIONS
 F.A. RTE. 3887
 SECTION 08-00083-00-CH
 COUNTY KANE
 TOTAL SHEET SHEETS NO. 259 256
 ILLINOIS FED. AID PROJECT CONTRACT NO. 61E73

COMPANY NAME: #COMPANY_NAME#
 PROJECT CONTACT: #PROJECT_CONTACT#
 CLIENT: #CLIENT#
 DATE PLOTTED: 3/23/2018 11:56:28 AM
 FILE NAME: 66140100-sht+rsht-Lincoln.dwg
 PLOT DRIVER: IL_pdf_bw.plt
 PEN TABLE: PLOTLABEL.tbl

ORIGINAL SURVEY	SURVEYED	BY	DATE
NOTE BOOK	PLOTTED		
	TEMPLATE		
	AREAS		
	AREAS CHECKED		

FINAL SURVEY	SURVEYED	BY	DATE
NOTE BOOK	PLOTTED		
	TEMPLATE		
	AREAS		
	AREAS CHECKED		



STATE OF ILLINOIS
 DEPARTMENT OF TRANSPORTATION

SCALE: 1"=10'
 SHEET NO. 16 OF 18 SHEETS
 STA. 611+50.00 TO STA. 612+00.00

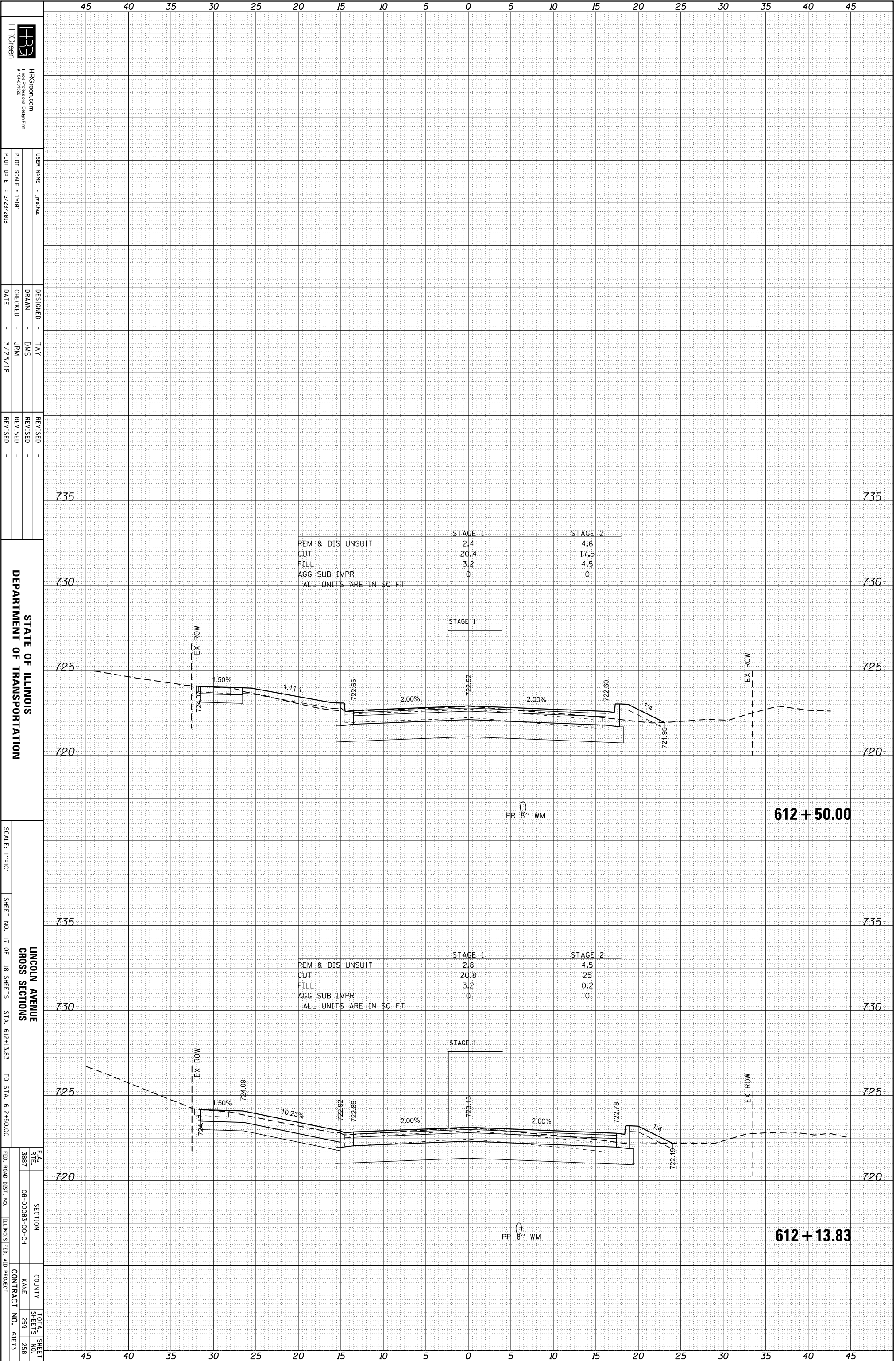
LINCOLN AVENUE
 CROSS SECTIONS

F.A. RTE.	SECTION	COUNTY	TOTAL SHEET NO.
3887	08-00083-00-CH	KANE	259
FED. ROAD DIST. NO.	ILLINOIS FED. AID PROJECT	CONTRACT NO.	61E73

COMPANY NAME: #COMPANY_NAME#
 PROJECT CONTACT: #PROJECT_CONTACT#
 CLIENT: #CLIENT#
 DATE PLOTTED: 3/23/2018 11:56:29 AM
 FILE NAME: 66140100-stn+sgst+Lincoln.dwg
 PLOT DRIVER: IL_pdf_bw.plt;cfp
 PLOT TABLE: PLOTLABEL.tbl

ORIGINAL SURVEY	SURVEYED	BY	DATE
NOTE BOOK	PLOTTED		
	TEMPLATE		
	AREAS		
	AREAS CHECKED		

FINAL SURVEY	SURVEYED	BY	DATE
NOTE BOOK	PLOTTED		
	TEMPLATE		
	AREAS		
	AREAS CHECKED		



STATE OF ILLINOIS
DEPARTMENT OF TRANSPORTATION

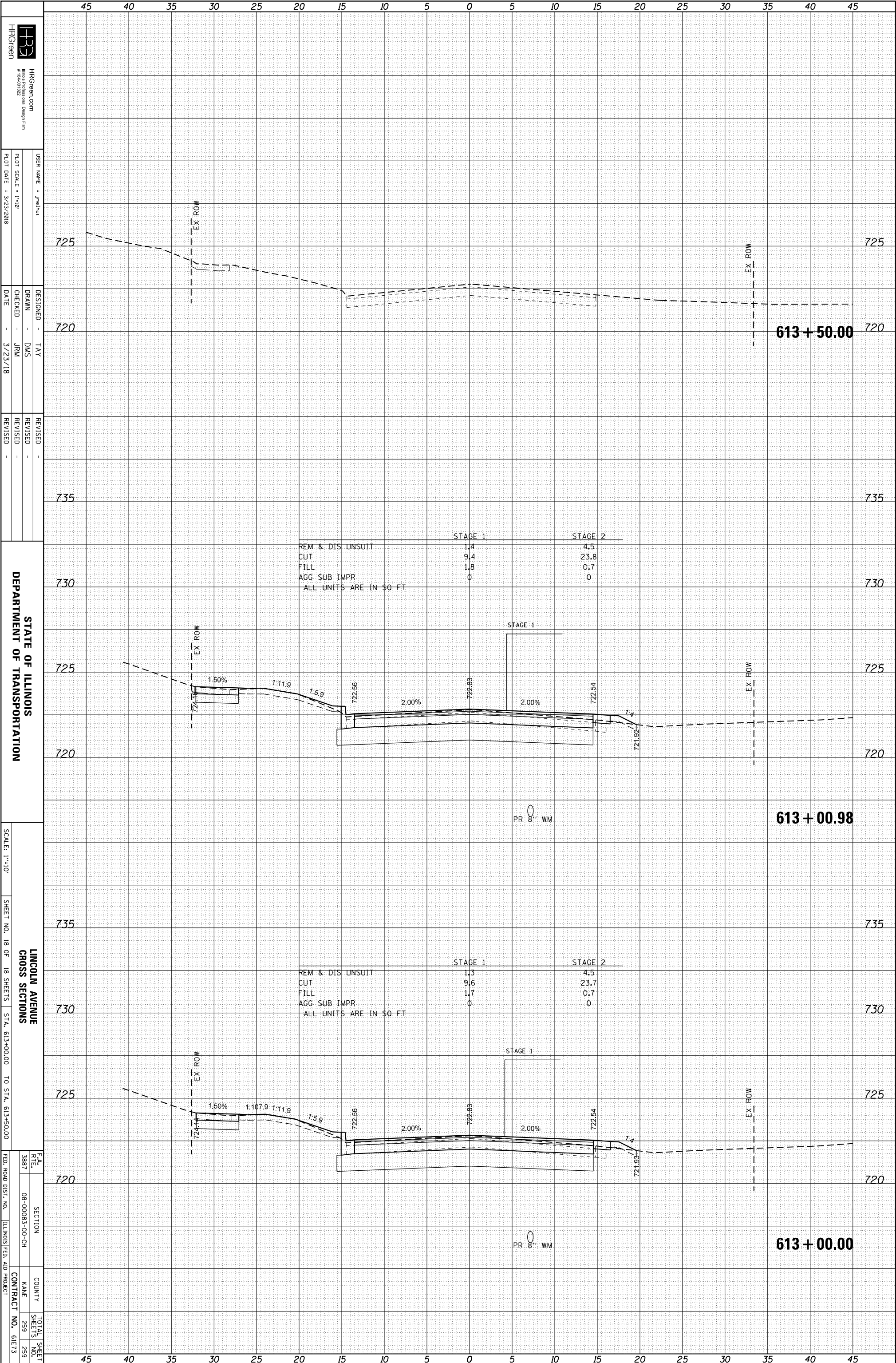
SCALE: 1"=10'
SHEET NO. 17 OF 18 SHEETS
STA. 612+13.83 TO STA. 612+50.00

LINCOLN AVENUE
CROSS SECTIONS
F.A. RTE. 3887
SECTION 08-00083-00-CH
COUNTY KANE
TOTAL SHEET SHEETS NO. 259
CONTRACT NO. 61E73
ILLINOIS FED. AID PROJECT

COMPANY NAME: #COMPANY_NAME#
 PROJECT CONTACT: #PROJECT_CONTACT#
 CLIENT: #CLIENT#
 DATE PLOTTED: 3/23/2018 11:56:30 AM
 FILE NAME: 66140100-smr+wgsh+Lincoln.dwg
 PLOT DRIVER: IL_pdf_bw.pltcfgr
 PEN TABLE: PLOTLABEL.tbl

ORIGINAL SURVEY	SURVEYED	BY	DATE
NOTE BOOK	PLOTTED		
NO.	TEMPLATE		
	AREAS		
	AREAS CHECKED		

FINAL SURVEY	SURVEYED	BY	DATE
NOTE BOOK	PLOTTED		
NO.	TEMPLATE		
	AREAS		
	AREAS CHECKED		



HRGreen
 HRGreen.com
 #196-01322
 HRGreen is a registered trademark of HRGreen, Inc.
 USER NAME: jmehta
 DRAWN: DMS
 CHECKED: JRM
 DATE: 3/23/18

STATE OF ILLINOIS
 DEPARTMENT OF TRANSPORTATION

SCALE: 1"=10'

SHEET NO. 18 OF 18 SHEETS
 LINCOLN AVENUE
 CROSS SECTIONS
 STA. 613+00.00 TO STA. 613+50.00

F.A. RTE. 3887
 SECTION 08-00083-00-CH
 COUNTY KANE
 TOTAL SHEET NO. 259
 CONTRACT NO. 61E73
 ILLINOIS FED. AID PROJECT