

F.A.P. RTE.	SECTION	COUNTY	TOTAL SHEETS	SHEET NO.
342	530 N-2	COOK	53	6
STA.		TO STA.		
FED. ROAD DIST. NO. 1		ILLINOIS FED. AID PROJECT		
CONTRACT NO. 60A61				

LEGEND:

- ① EXISTING BITUMINOUS SURFACING, 2-1/2"(±)
- ② EXISTING PCC PAVEMENT, 7"
- ③ EXISTING STABILIZED SUB-BASE (BAM), 4"
- ④ EXISTING SUB-BASE GRANULAR MATERIAL, TYPE "C", 4"
- ⑤ EXISTING STABILIZED SHOULDERS, 7"
- ⑥ EXISTING POROUS GRANULAR EMBANKMENT, 2'(±)
- ⑦ EXISTING CURB AND GUTTER, TYPE B-6.12
- ⑧ EXISTING CURB AND GUTTER, TYPE B-6.24
- ⑨ EXISTING GROUND LINE
- ⑩ PROPOSED BITUMINOUS SURFACE REMOVAL, 2-1/2"
- ⑪ PROPOSED BITUMINOUS SURFACE COURSE SUPERPAVE, MIX "D" N70, 1-1/2"
- ⑫ PROPOSED POLYMERIZED LEVELING BINDER (MM) SUPERPAVE IL-4.75, N50, 1"
- ⑬ PROPOSED BITUMINOUS SHOULDER, SUPERPAVE, 8"
- ⑭ PROPOSED SUB-BASE GRANULAR MATERIAL, TYPE B, 6"
- ⑮ PROPOSED BITUMINOUS BASE COURSE, SUPERPAVE 12"
- ⑯ PROPOSED CURB AND GUTTER, TYPE B-6.24
- ⑰ PROPOSED COMBINATION CONCRETE CURB AND GUTTER REMOVAL AND REPLACEMENT (LOCATION AS DIRECTED BY THE ENGINEER)
- ⑱ PROPOSED PAVED SHOULDER REMOVAL
- ⑲ PROPOSED BITUMINOUS SURFACE REMOVAL, 2"
- ⑳ PROPOSED PAVEMENT REMOVAL
- ㉑ PROPOSED BITUMINOUS CONCRETE BINDER COURSE, SUPERPAVE, IL-19, N70, 11-1/2"
- ㉒ PROPOSED AGGREGATE SUBGRADE, 12"
- ㉓ PROPOSED BITUMINOUS CONCRETE SURFACE COURSE, SUPERPAVE, MIX "D", N70, 2"

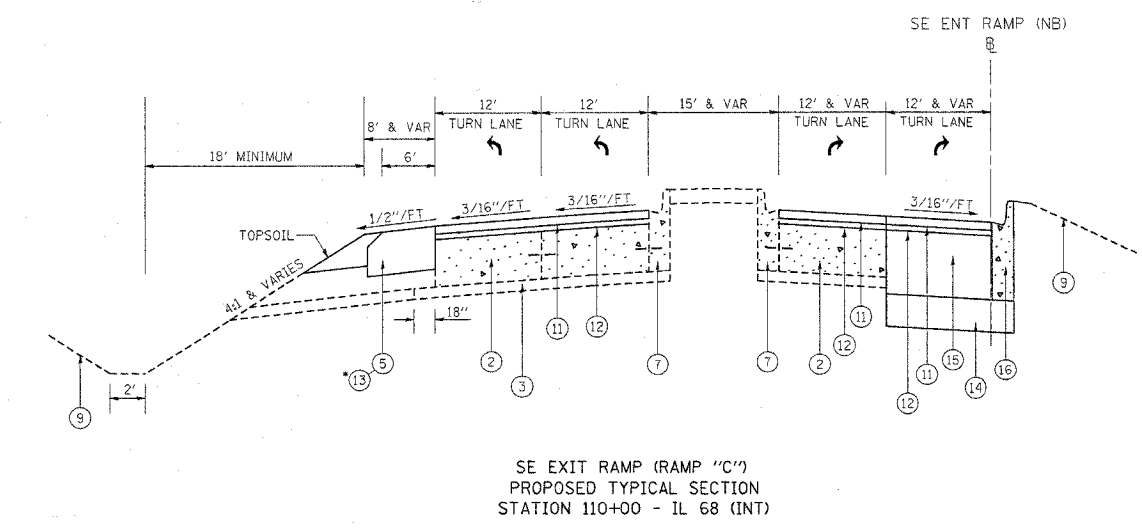
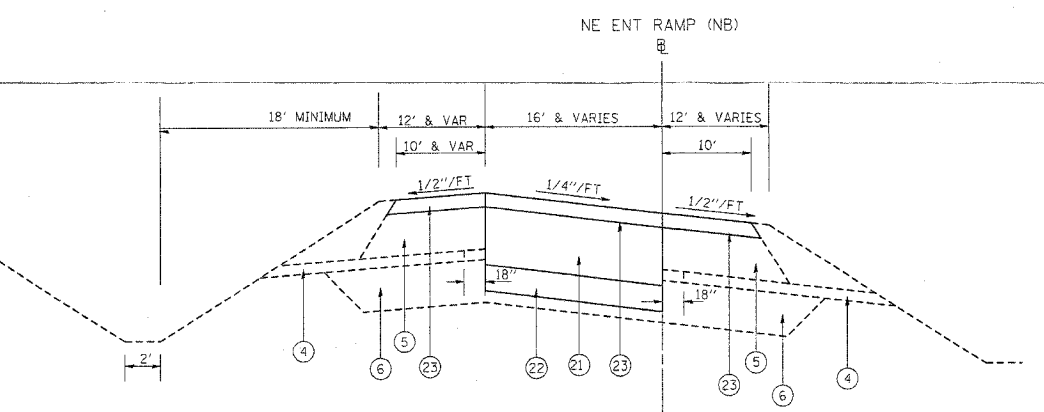
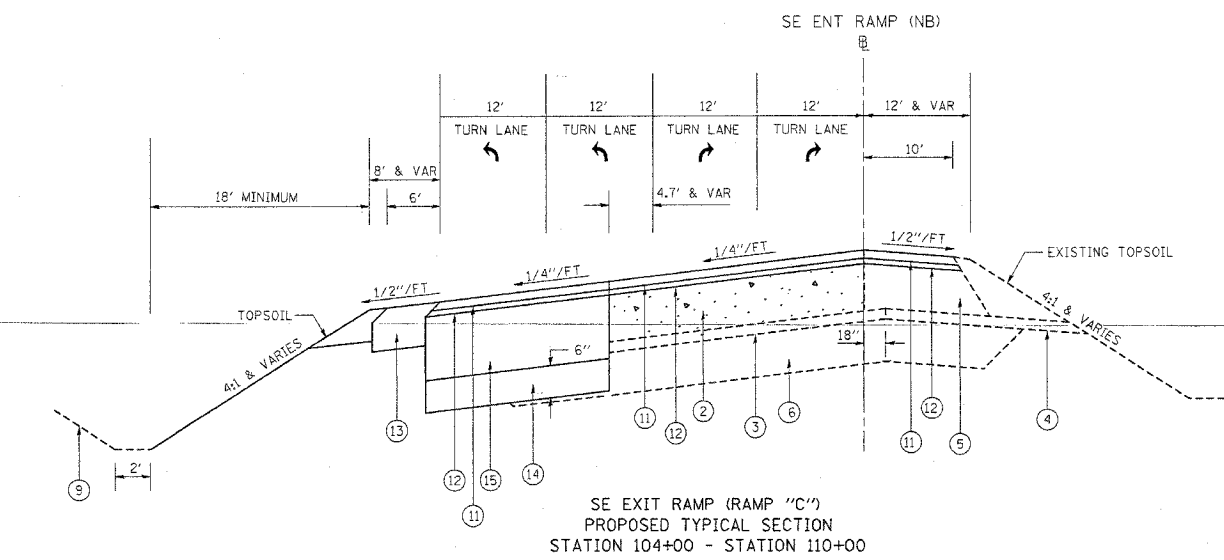
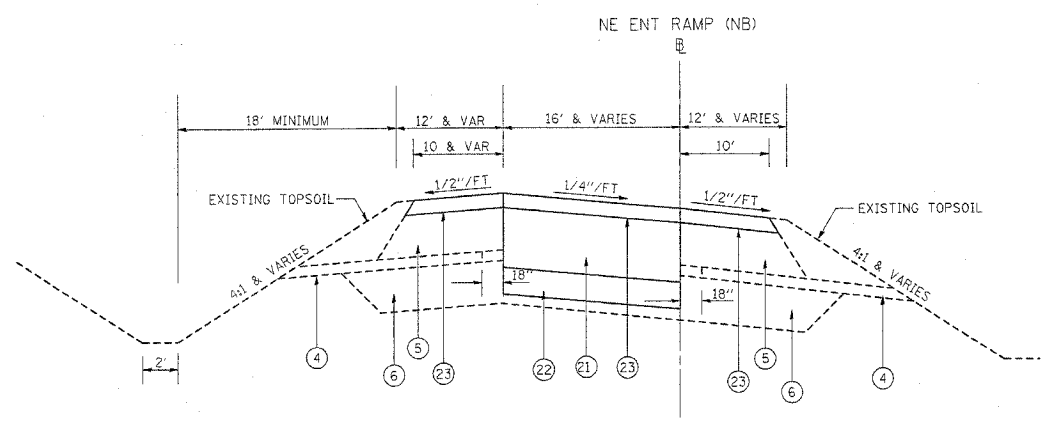
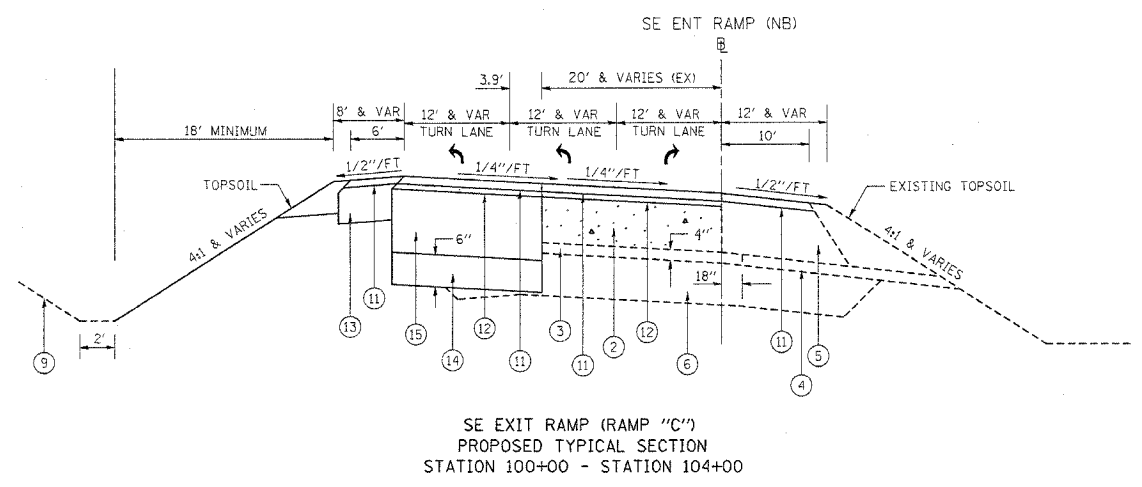
• LOCATIONS TO BE DETERMINED BY THE ENGINEER

NOTES:
 ADDITIONAL SUB-BASE GRANULAR MATERIAL UNDER THE CURB AND GUTTER SHALL NOT BE PAID SEPARATELY BUT WILL BE CONSIDERED AS INCLUDED IN THE COST PER SQUARE YARD OF "SUB-BASE GRANULAR MATERIAL, TYPE B 6 IN".

ANY SAW CUTTING REQUIRED TO REMOVE AN ITEM ADJACENT TO AN ITEM TO BE SAVE WILL BE CONSIDERED AS PART OF THE REMOVAL ITEM AND WILL NOT BE PAID SEPARATELY.

THE BITUMINOUS CONCRETE SURFACE REMOVAL SHALL BE PERFORMED AT THE PROPOSED CROSS SLOPE SHOWN ON THE PROPOSED TYPICAL SECTIONS. NO ADDITIONAL COMPENSATION WILL BE PROVIDED FOR THIS REQUIREMENT.

STATION EQUATION:
 STA 244+19.5 (ON RAMP B) = STA 455+36.70 (MAINLINE IL 53)



PLOT DATE = 3/15/2006
 FILE NAME = c:\projects\1106996\design-bb.dgn
 PLOT SCALE = 50.0000 / 1 IN.
 USER NAME = gabennb

REVISIONS	
NAME	DATE

ILLINOIS DEPARTMENT OF TRANSPORTATION

IL 53 @ IL 68
 (SE EXIT RAMP & NE ENT RAMP)
 PROPOSED TYPICAL SECTION

SCALE: VERT. NTS
 HORIZ. NTS
 DATE

DRAWN BY
 CHECKED BY