
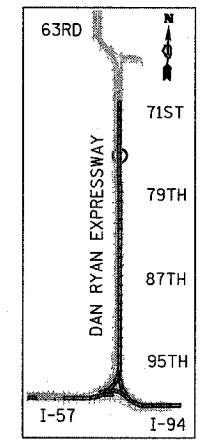
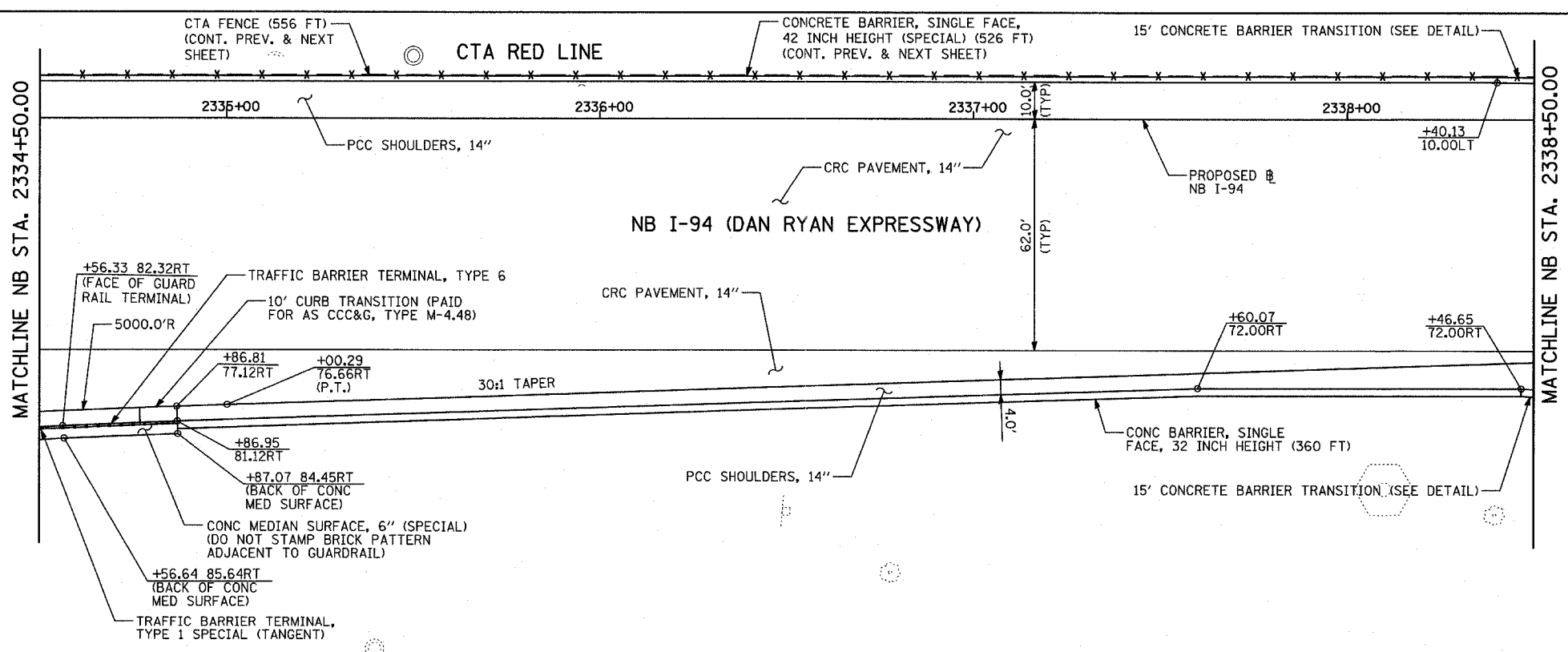


F.A.I. RTE.	SECTION	COUNTY	TOTAL SHEETS	SHEET NO.
94	1818 R-3	COOK	265	38
STA. 2316+00		TO STA. 2367+00		
FED. ROAD DIST. NO.		ILLINOIS	FED. AID PROJECT	

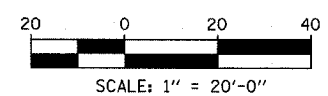
60B17



EXISTING CONDITIONS
PROPOSED IMPROVEMENTS



LOCATION MAP



- LEGEND:**
- ////// COMB CONC CURB & GUTTER REMOVAL
 - ~~~~~ CHAIN LINK FENCE REMOVAL
 - XXXXXX CONCRETE BARRIER/GUARDRAIL REMOVAL
 - ⊗10 TREE REMOVAL (UNITS) (NO UNIT SHOWN = <6)
 - ◆ SOIL BORING LOCATIONS
 - ▨ PAVEMENT REMOVAL
 - ▧ PAVED SHOULDER REMOVAL
 - ▩ PAVEMENT/SHOULDER REMOVAL, SPECIAL
 - ▦ BITUMINOUS SURFACE REMOVAL, 4"
 - ▤ BITUMINOUS SURFACE REMOVAL, 1 1/2" OR 1 3/4" (SEE CALLOUT)
 - ⊗ LIGHT POLE FOUNDATION REMOVAL (SEE ROADWAY LIGHTING & SURVEILLANCE PLANS)
 - +XX.XX MAINLINE Ⓜ
 - XX.XXRT STATION/OFFSET
- PLAN NOTES:**
- ALL STATION/OFFSET/RADIUS CALLOUTS MEASURED TO EDGE OF PAVEMENT UNLESS OTHERWISE NOTED.
 - EXACT LOCATIONS OF EXISTING PIERS/ABUTMENTS TO BE FIELD VERIFIED

TYLIN INTERNATIONAL

REVISIONS	
NAME	DATE

ILLINOIS DEPARTMENT OF TRANSPORTATION
F.A.I. 94 (DAN RYAN EXPRESSWAY)
EXISTING AND PROPOSED PLAN
NB I-94 (DAN RYAN EXPRESSWAY)
NB I-94 STA. 2334+50.00 TO 2338+50.00

SCALE: 1"=20'
DATE: MARCH 7, 2006

DRAWN BY: RTM
CHECKED BY: MPG