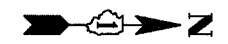


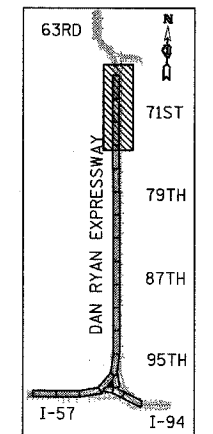
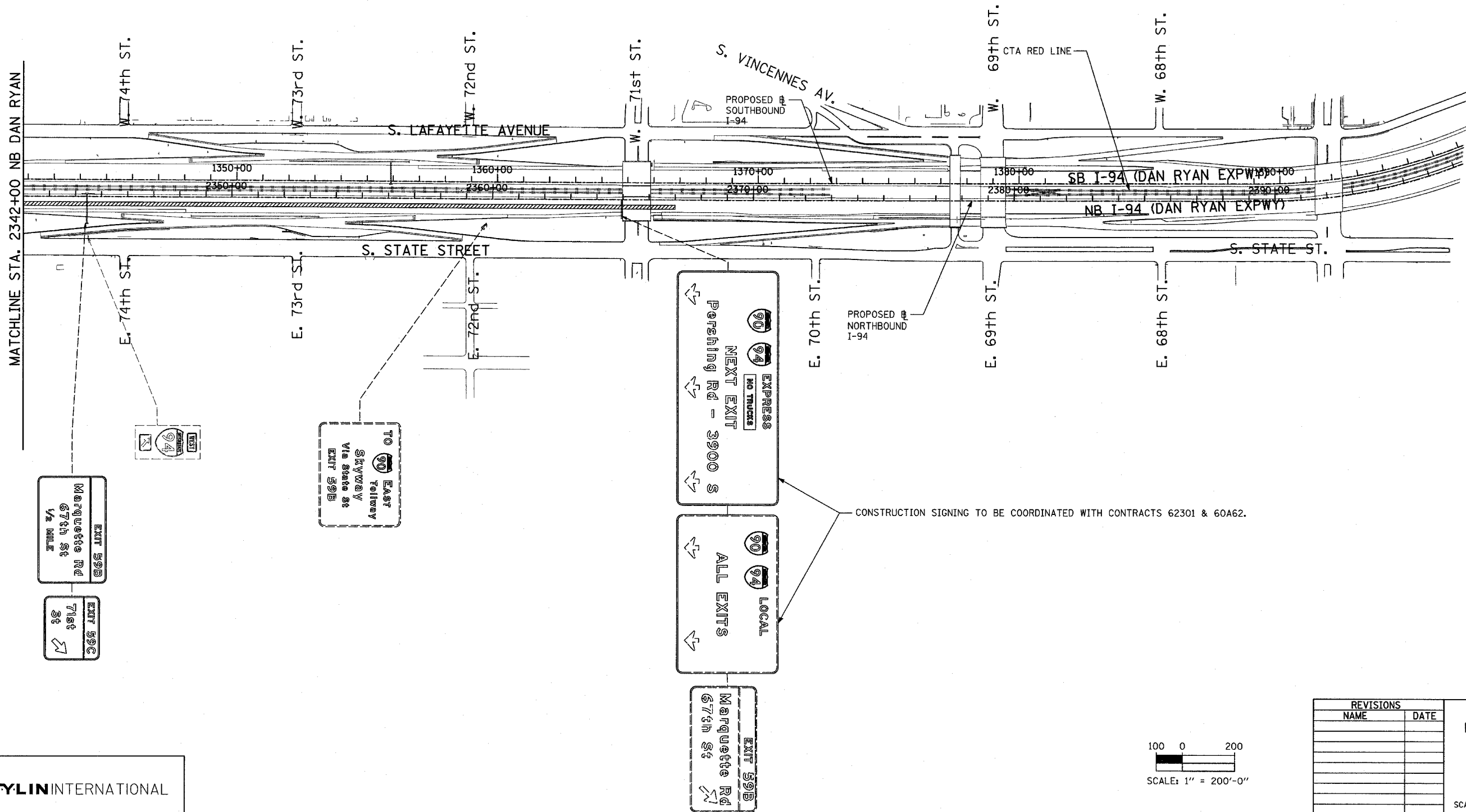
F.A.I. RTE.	SECTION	COUNTY	TOTAL SHEETS	SHEET NO.
94	1818 R-3	COOK	265	93
STA. 2316+00		TO STA. 2367+00		
FED. ROAD DIST. NO.		ILLINOIS	FED. AID PROJECT	

60B17



**SIGNING LEGEND:**

- EXISTING GROUND MOUNTED SIGN
- EXISTING OVERHEAD TRUSS MOUNTED SIGN
- EXISTING OVERHEAD SIGN STRUCTURE-BRIDGE MOUNTED
- EXISTING OVERHEAD CANTILEVER MOUNTED SIGN
- PROPOSED GROUND MOUNTED SIGN
- PROPOSED OVERHEAD SIGN STRUCTURE - TRUSS
- CONSTRUCTION ZONE
- EXISTING SIGN
- EXISTING SIGN TO BE REMOVED
- PROPOSED SIGN

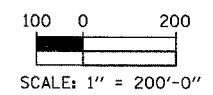


LOCATION MAP

REVISIONS	
NAME	DATE

ILLINOIS DEPARTMENT OF TRANSPORTATION  
 F.A.I. 94 (DAN RYAN EXPRESSWAY)  
 CONSTRUCTION SIGNING-STAGE 2  
 STA. 2342+00 TO STA. 2396+00  
 SHEET 2 OF 2

SCALE: 1" = 200'  
 DATE: MARCH 7, 2006  
 DRAWN BY: AMB  
 CHECKED BY: TGB



TYLIN INTERNATIONAL