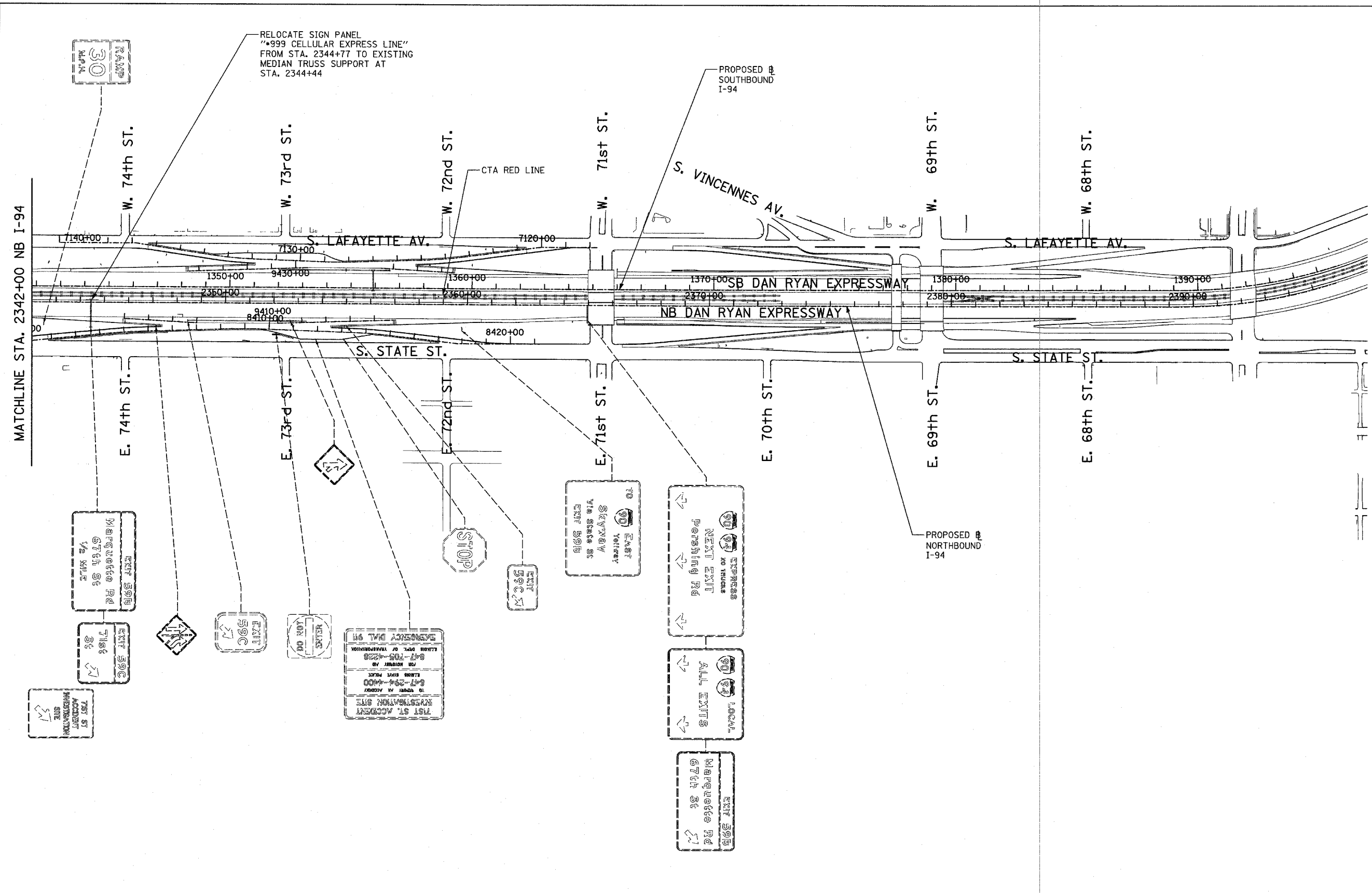


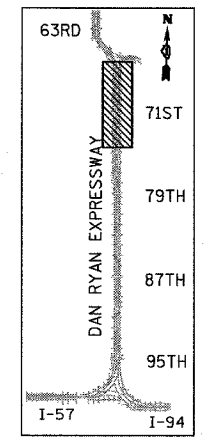
F.A.I. RTE.	SECTION	COUNTY	TOTAL SHEETS	SHEET NO.
94	1818 R-3	COOK	265	185
STA. 2316+00		TO STA. 2367+00		
FED. ROAD DIST. NO.	ILLINOIS	FED. AID PROJECT		

60B17



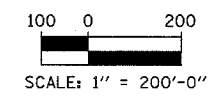
SIGNING LEGEND:

- PROPOSED GROUND MOUNTED SIGN
- PROPOSED OVERHEAD SIGN STRUCTURE - TRUSS
- PROPOSED OVERHEAD SIGN STRUCTURE - BRIDGE MOUNTED
- PROPOSED OVERHEAD SIGN STRUCTURE - CANTILEVER
- EXISTING GROUND MOUNTED SIGN
- EXISTING OVERHEAD SIGN STRUCTURE - TRUSS
- EXISTING OVERHEAD SIGN STRUCTURE - BRIDGE MOUNTED
- EXISTING OVERHEAD SIGN STRUCTURE - CANTILEVER
- PROPOSED SIGN
- EXISTING SIGN



LOCATION MAP

TYLIN INTERNATIONAL



REVISIONS	
NAME	DATE

ILLINOIS DEPARTMENT OF TRANSPORTATION
F.A.I. 94 (DAN RYAN EXPRESSWAY)
PROPOSED SIGNING
STA. 2342+00 TO STA 2396+00
SHEET 2 OF 2
 SCALE: 1" = 200'
 DATE: MARCH 7, 2006
 DRAWN BY: AMB
 CHECKED BY: TGB