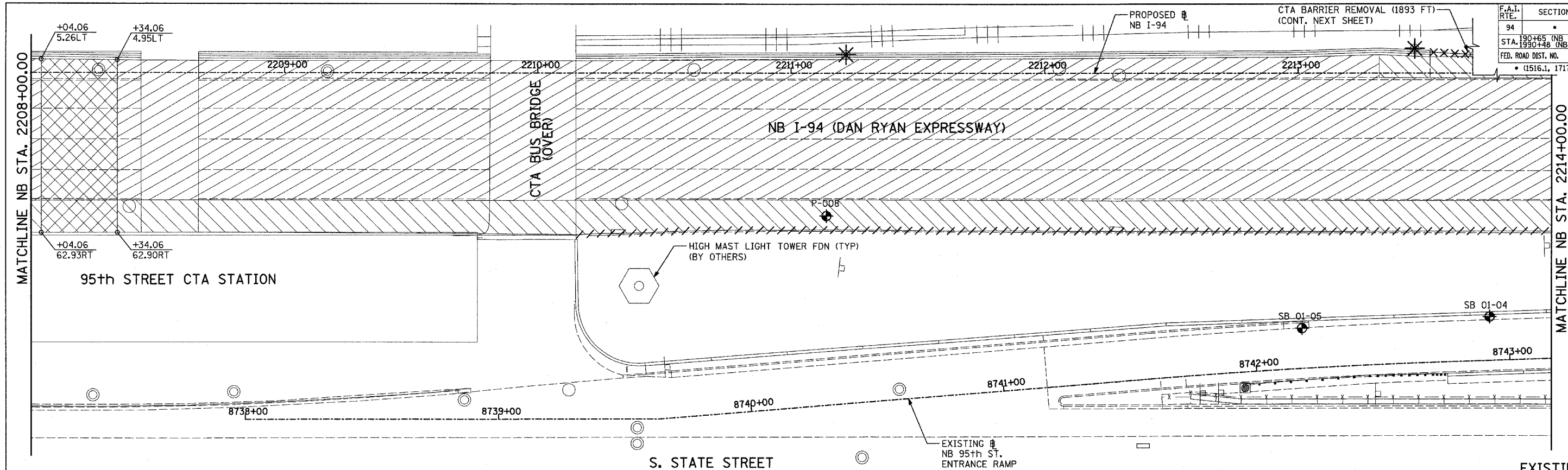
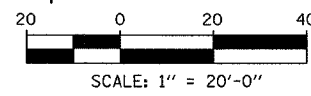
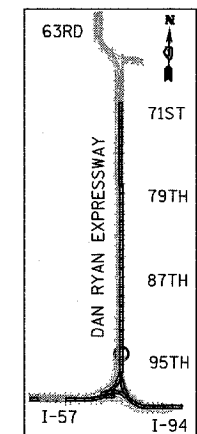
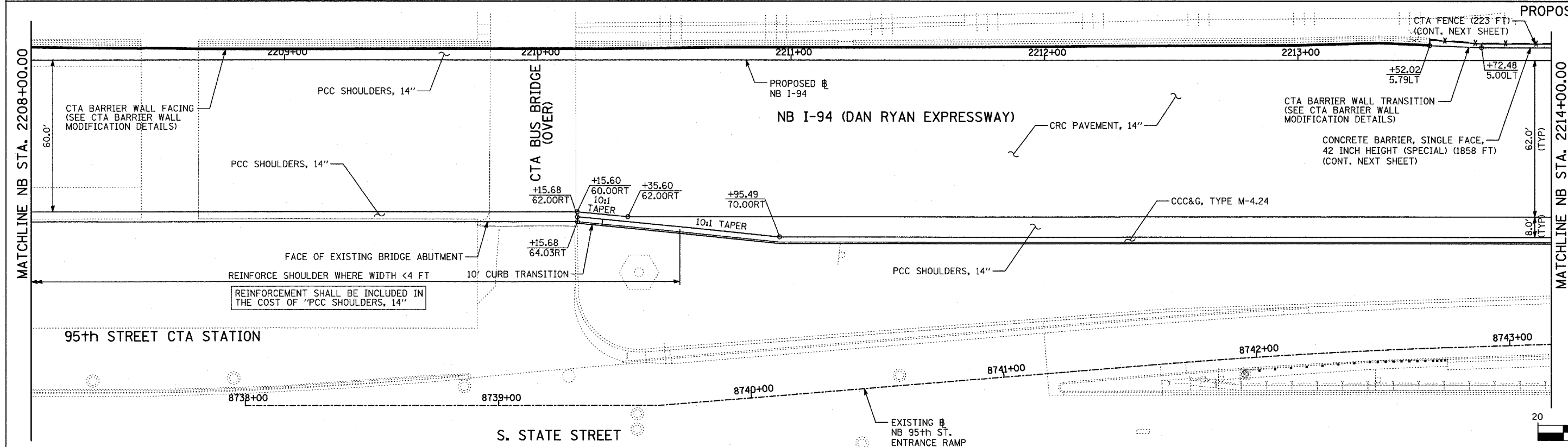


F.A.I. RTE.	SECTION	COUNTY	TOTAL SHEETS	SHEET NO.
94		COOK	916	79
STA. 190+65 (NB I-57) TO STA. 2316+00 (NB RYAN)				
FED. ROAD DIST. NO. ILLINOIS FED. AID PROJECT				
• (1516.1, 1717, & 1818) R-4				

62304



EXISTING CONDITIONS  
PROPOSED IMPROVEMENTS



- LEGEND:**
- ===== COMB CONC CURB & GUTTER REMOVAL
  - ~~~~~ CHAIN LINK FENCE REMOVAL
  - XXXXXX CONCRETE BARRIER/GUARDRAIL REMOVAL
  - ⊗10 TREE REMOVAL (UNITS) (NO UNIT SHOWN = 6)
  - ⊕ SOIL BORING LOCATIONS
  - ▨ PAVEMENT REMOVAL
  - ▧ PAVED SHOULDER REMOVAL
  - ▩ PAVEMENT/SHOULDER REMOVAL, SPECIAL
  - ▦ BITUMINOUS SURFACE REMOVAL, 4"
  - ▤ BITUMINOUS SURFACE REMOVAL, 1 1/2" OR 1 3/4" (SEE CALLOUT)
  - ⊛ LIGHT POLE FOUNDATION REMOVAL (SEE ROADWAY LIGHTING & SURVEILLANCE PLANS)
  - +XX.XX MAINLINE Ⓢ
  - XX.XXRT STATION/OFFSET
- PLAN NOTES:**
- ALL STATION/OFFSET/RADIUS CALLOUTS MEASURED TO EDGE OF PAVEMENT UNLESS OTHERWISE NOTED.
  - EXACT LOCATIONS OF EXISTING PIERS/ABUTMENTS TO BE FIELD VERIFIED

TYLIN INTERNATIONAL

SHEET 16 OF 47

REVISIONS	
NAME	DATE

ILLINOIS DEPARTMENT OF TRANSPORTATION  
F.A.I. 94 (DAN RYAN EXPRESSWAY)  
EXISTING AND PROPOSED PLAN  
NB I-94 (DAN RYAN EXPRESSWAY)  
NB I-94 STA. 2208+00.00 TO 2214+00.00

SCALE: 1"=20'  
DATE: MARCH 7, 2006

DRAWN BY: RTM  
CHECKED BY: MPG