

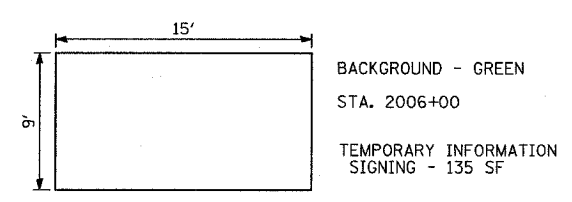
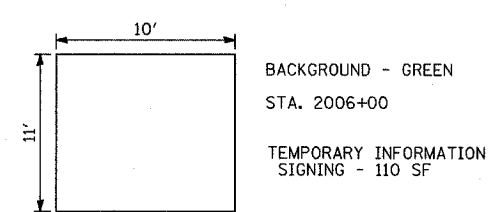
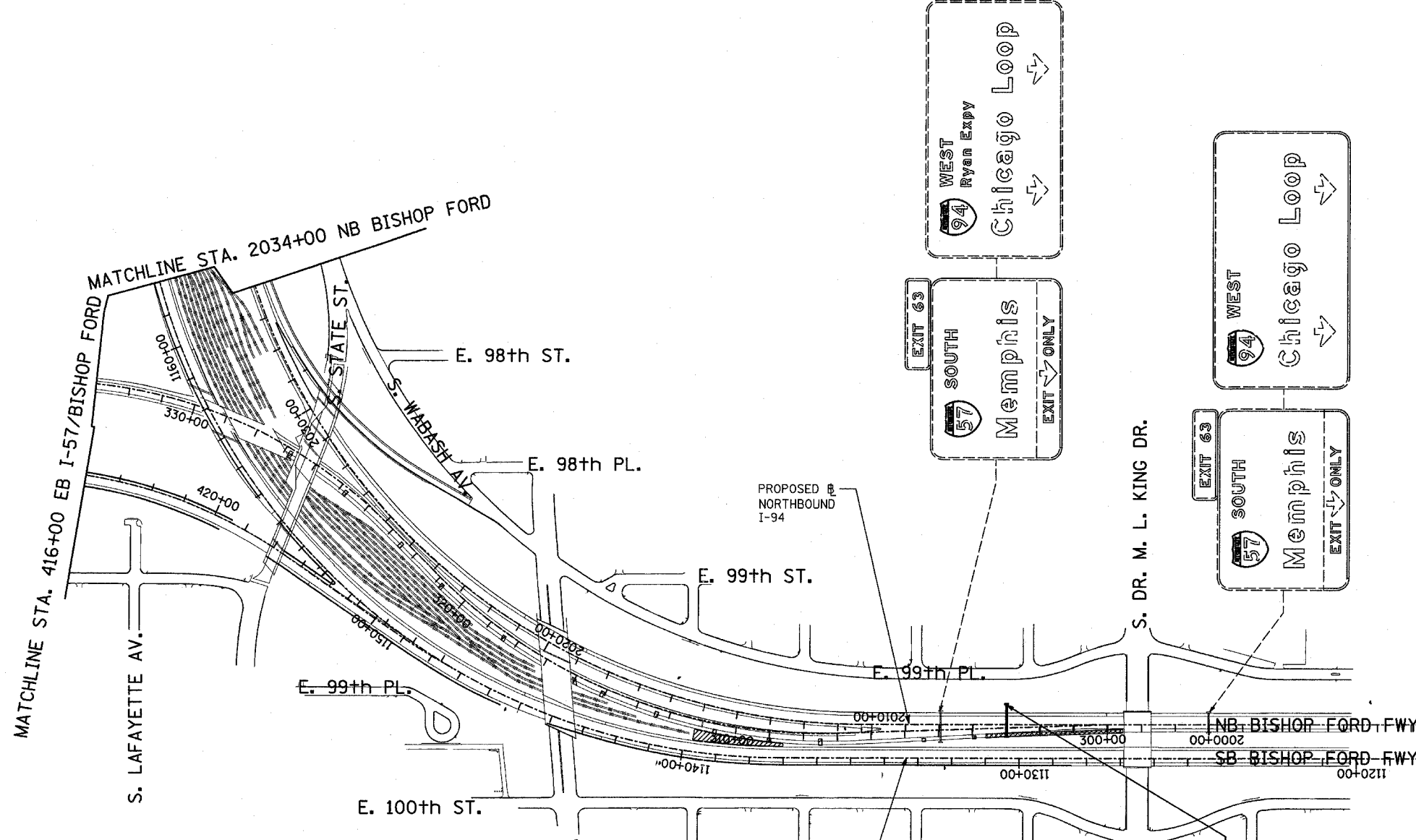
F.A.I. RTE.	SECTION	COUNTY	TOTAL SHEETS	SHEET NO.
94		COOK	916	274
STA. 190+65 (NB I-57) TO STA. 2316+00 (NB RYAN)				
FED. ROAD DIST. NO. ILLINOIS FED. AID PROJECT				
• (1516.1, 1717, & 1818) R-4				

62304



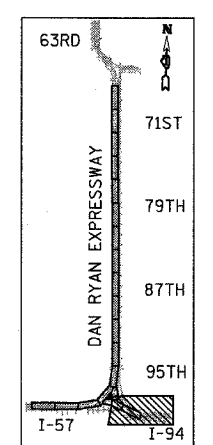
SIGNING LEGEND:

- EXISTING GROUND MOUNTED SIGN
- EXISTING OVERHEAD TRUSS MOUNTED SIGN
- EXISTING OVERHEAD SIGN STRUCTURE-BRIDGE MOUNTED
- EXISTING OVERHEAD CANTILEVER MOUNTED SIGN
- PROPOSED GROUND MOUNTED SIGN
- PROPOSED OVERHEAD SIGN STRUCTURE - TRUSS
- CONSTRUCTION ZONE
- EXISTING SIGN
- EXISTING SIGN TO BE REMOVED
- PROPOSED SIGN



COVER WITH 10' X 11' BLANK SIGN PANEL OVERLAY.
SEE DETAILS ON SAME SHEET.

COVER WITH 10' X 11' BLANK SIGN PANEL OVERLAY.
SEE DETAILS ON SAME SHEET.



LOCATION MAP

REVISIONS	
NAME	DATE

ILLINOIS DEPARTMENT OF TRANSPORTATION
F.A.I. 94 (DAN RYAN EXPRESSWAY)

**CONSTRUCTION SIGNING-STAGE 2
STA. 2000+00 TO STA 2034+00
SHEET 2 OF 5**

SCALE: 1" = 200'
DATE: MARCH 7, 2006

DRAWN BY: AMB
CHECKED BY: TGB

