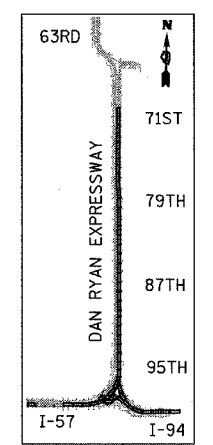
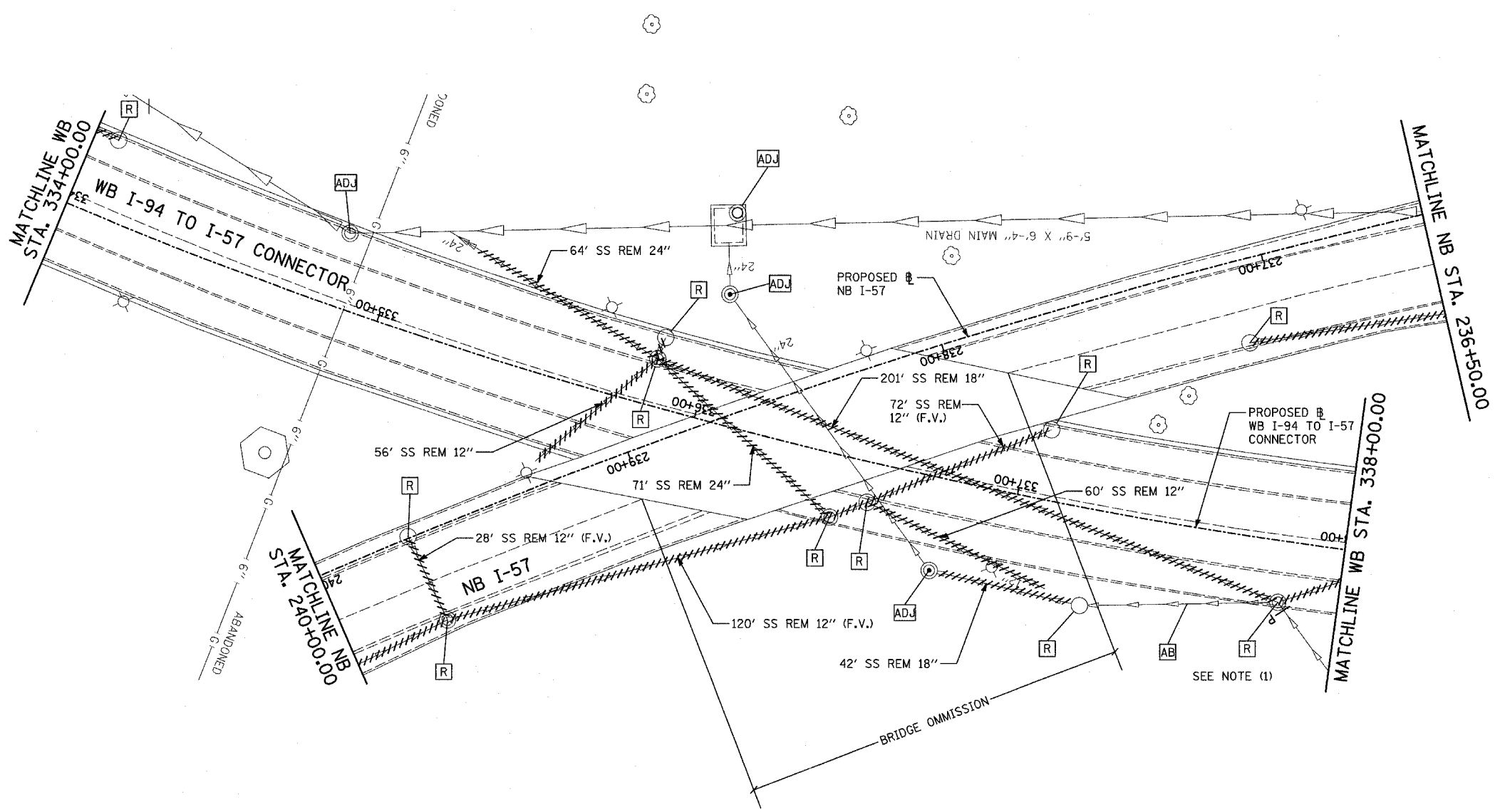
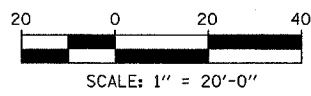


F.A.I. RTE.	SECTION	COUNTY	TOTAL SHEETS	SHEET NO.
94		COOK	916	358
STA. 190+65 (NB I-57) TO STA. 2316+00 (NB RYAN)				
FED. ROAD DIST. NO. ILLINOIS FED. AID PROJECT				
• (1516.1, 1717, & 1818) R-4 62304				



LOCATION MAP



LEGEND:

	EXISTING COMBINED SEWER		SEWER PLUG
	PROPOSED STORM SEWER NUMBER (X=SHEET NO., Y=PIPE NO.)		FIELD VERIFY
	PROPOSED STRUCTURE NUMBER (X=SHEET NO., Y=STRUCTURE NO.)		UTILITY REMOVAL
	PIPE STUBOUT TO BE PLUGGED		PROPOSED CATCH BASIN CONSTRUCTED IN CONCURRENT CONTRACT 62593
			PROPOSED STORM SEWER CONSTRUCTED IN CONCURRENT CONTRACT 62593

NOTES:

1. STRUCTURE TO BE ADJUSTED DURING STAGE 1 OF CONSTRUCTION TO MAINTAIN SURFACE DRAINAGE. THIS COST SHALL BE PAID FOR SEPERATELY AND INCLUDED IN THE SOO.

SHEET 57 OF 59

REVISIONS	
NAME	DATE

ILLINOIS DEPARTMENT OF TRANSPORTATION
F.A.I. 94 (DAN RYAN EXPRESSWAY)
DRAINAGE AND UTILITY EXISTING PLAN
NB I-57 AND WB I-94 TO I-57 CONNECTOR
NB STA. 236+70.38 TO 240+00.00
WB STA 344+00.00 TO 338+00.00

SCALE: 1"=20'
DATE: MARCH 7, 2006

DRAWN BY: JPA
CHECKED BY: MPG

TYLIN INTERNATIONAL