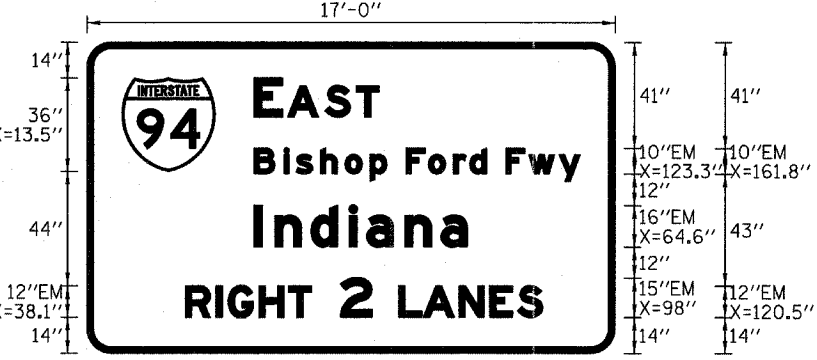


F.A.I. RTE.	SECTION	COUNTY	TOTAL SHEETS	SHEET NO.
94		COOK	916	536
STA. 190+65 (NB I-57) TO STA. 2316+00 (NB RYAN)				
FED. ROAD DIST. NO. ILLINOIS FED. AID PROJECT				
				62304

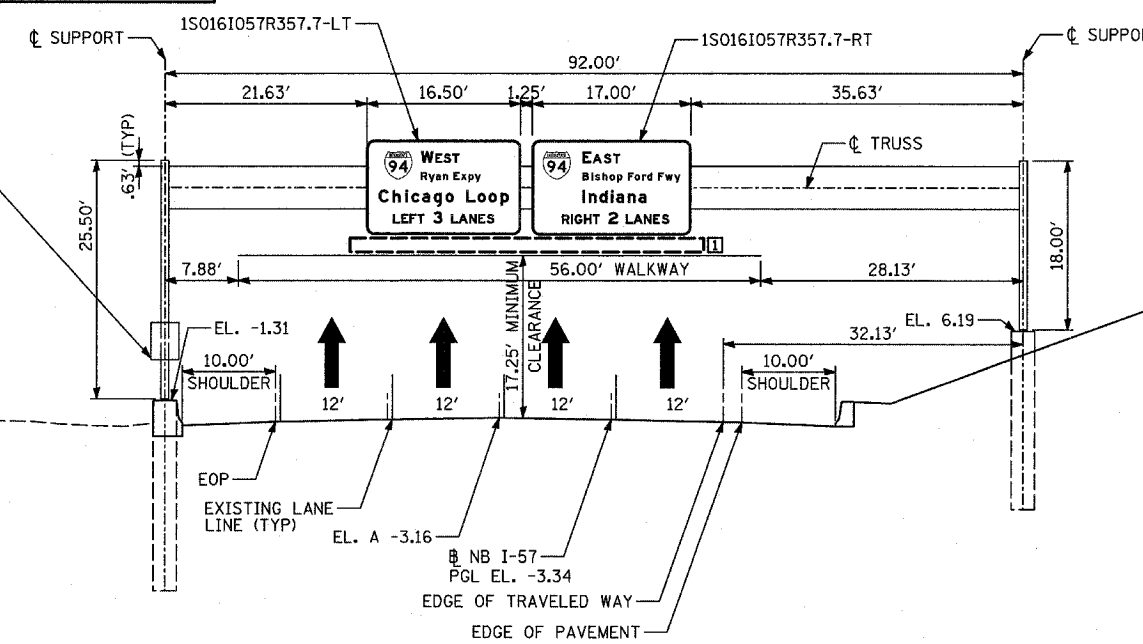
**INCLUDED FOR INFORMATION ONLY.
SHEET ORIGINALLY IN CONTRACT 62694.**



BORDER
R=9"
TH=2"
IN=0.5"



BORDER
R=9"
TH=2"
IN=0.5"

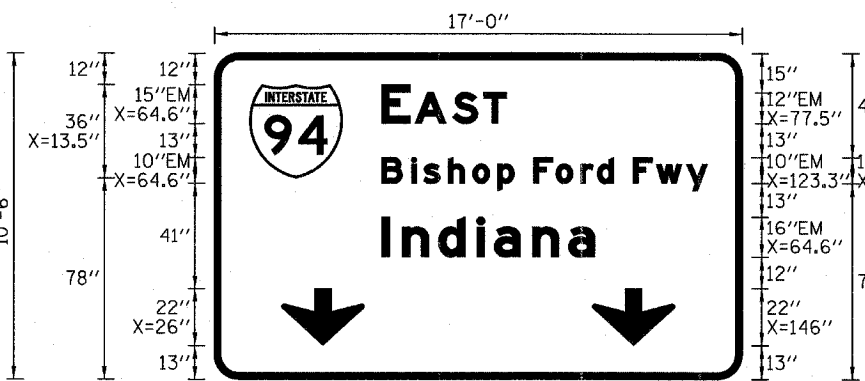


**STA. 215+44 NB I-57
LOOKING EAST
IS0161057R357.7**

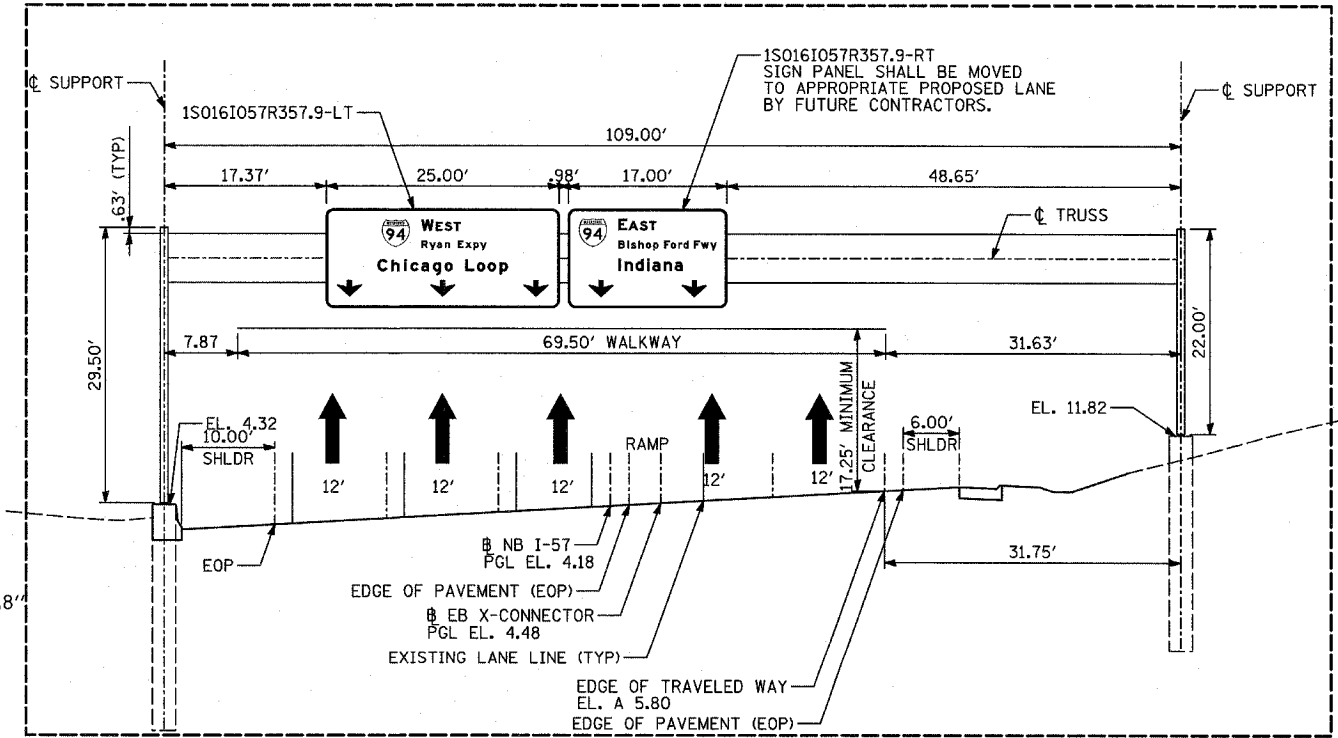
EXISTING LANES AND ULTIMATE LANE AND PAVEMENT CONFIGURATION ARE SHOWN. SEE CONSTRUCTION SIGNING-STAGE 2 FOR SIGN PANEL CONFIGURATION AT END OF CONTRACT.



BORDER
R=9"
TH=2"
IN=0.5"



BORDER
R=9"
TH=2"
IN=0.5"



**STA. 227+29 NB I-57
LOOKING EAST
IS0161057R357.9**

EXISTING LANES AND ULTIMATE LANE AND PAVEMENT CONFIGURATION ARE SHOWN. SEE CONSTRUCTION SIGNING-STAGE 2 FOR SIGN PANEL CONFIGURATION AT END OF CONTRACT.

REVISIONS	
NAME	DATE

ILLINOIS DEPARTMENT OF TRANSPORTATION
F.A.I. 94 (DAN RYAN EXPRESSWAY)
PERMANENT SIGN PANEL MOUNTING DETAILS
PROPOSED OVERHEAD SIGN STRUCTURES
STA. 215+44 AND STA. 227+29

SCALE: NOT TO SCALE DRAWN BY: AMB
DATE: MARCH 18, 2005 CHECKED BY: TB