

F.A.I. RTE.	SECTION	COUNTY	TOTAL SHEETS	SHEET NO.
90	-	COOK	81	78
STA.		TO STA.		
FED. ROAD DIST. NO. 1		ILLINOIS	FED. AID PROJECT	
• (1012, 1214, 1415, & 1517) RS-3				

62746

SEQUENCE OF OPERATION




OPERATION ONE:  
MILL 1 3/4" LANES 1, 2, 3, & 1/2" BOTH SHOULDERS  
PLACE TEMPORARY PAVEMENT MARKINGS.

OPERATION TWO:  
PATCH LANES

OPERATION THREE:  
MILL (1 3/4") WITHOUT WEDGE (SEE DETAIL B).  
PLACE PRIME COAT AND BINDER COURSE PRIOR TO  
OPENING LANE(S) TO TRAFFIC.  
PLACE TEMPORARY PAVEMENT MARKINGS.

OPERATION FOUR:  
PLACE SURFACE COURSE  
PLACE PERMANENT PAVEMENT MARKINGS.

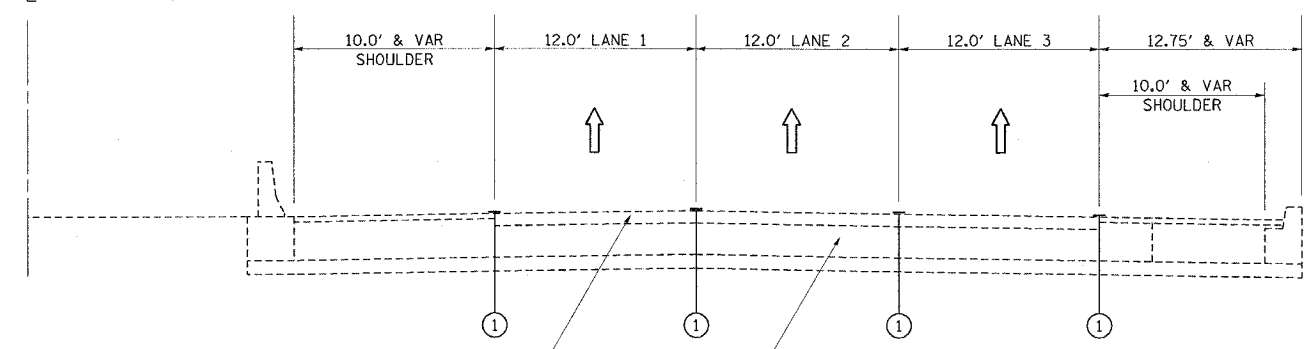
LEGEND

- ① EXISTING PAVEMENT MARKING
  - ② EPOXY PAVEMENT MARKING, LINE 5" (10' DASH - 30' SKIP)
  - ③ PERMANENT PAVEMENT MARKING
  - ④ DRUMS @ 100' C-C
- 
-  - BITUMINOUS SURFACE REMOVAL (1 3/4")
  -  - PROPOSED BITUMINOUS BINDER COURSE (1 3/4")
  -  - PROPOSED BITUMINOUS SURFACE COURSE (1 3/4")

NOTES:

1. GRADE DIFFERENTIAL BETWEEN LANES SHALL NOT EXCEED 1 3/4"
2. SEE DETAIL TC-12 (SHEET 65 & 66) FOR PAVEMENT MARKING AT GORE AREAS.
3. REMOVAL OF TEMPORARY PAVEMENT MARKING WHEN REQUIRED SHALL BE PAID FOR AS WORK ZONE PAVEMENT MARKING REMOVAL.

SYM. ABOUT  $\uparrow$  (TYP)



EXISTING ±4 3/4" BIT. CONC. SURF. COURSE (TOP 4" TO BE MILLED)

EXISTING P.C.C. 10" (STD. REINFORCED.)

EXISTING CONDITION

REVISIONS	
NAME	DATE

ILLINOIS DEPARTMENT OF TRANSPORTATION

**F.A.I. ROUTE 90  
SEQUENCE  
OF OPERATIONS**

SCALE: VERT. NONE  
          HORIZ.     

DATE: 2/8/2006

DRAWN BY  
CHECKED BY

2/8/2006  
c:\p\project\90120804\90120804.dwg