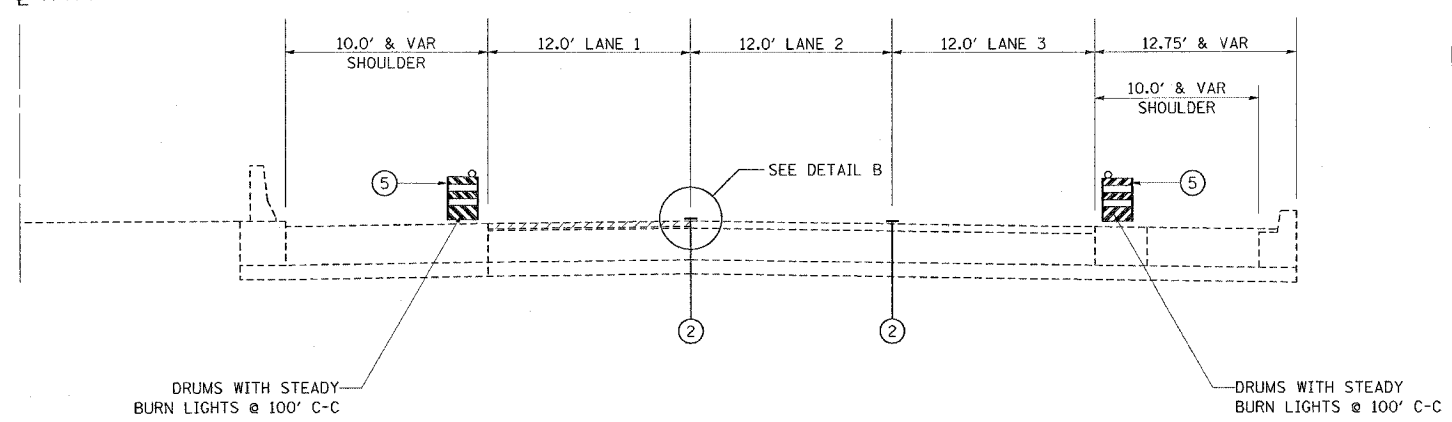


F.A.I. RTE.	SECTION	COUNTY	TOTAL SHEETS	SHEET NO.
90	•	COOK	81	80
STA.		TO STA.		
FED. ROAD DIST. NO. 1		ILLINOIS	FED. AID PROJECT	
• (1012, 1214, 1415, & 1517) RS-3				

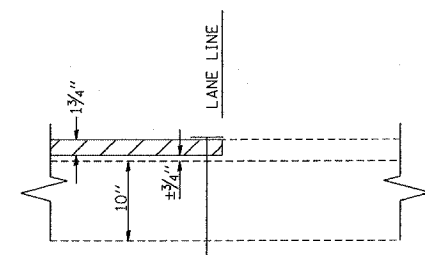
62746

SYM. ABOUT  $\uparrow$  (TYP)

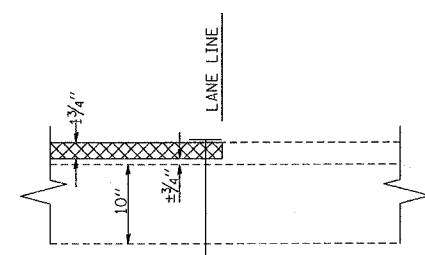


**OPERATION THREE**  
MILL (1 3/4") LANES 1, 2, & 3

NOTE: INSTALL PERMANENT PAVEMENT MARKINGS (LANE LINES) PRIOR TO OPENING LANES TO TRAFFIC.



DETAIL B (1 3/4" MILLING)



DETAIL B (1 3/4" BINDER)

**LEGEND**

- ① EXISTING PAVEMENT MARKING
  - ② EPOXY PAVEMENT MARKING, LINE 5" (10' DASH - 30' SKIP)
  - ③ PERMANENT PAVEMENT MARKING
  - ④ DRUMS @ 100' C-C
- BITUMINOUS SURFACE REMOVAL (1 3/4")
  - PROPOSED BITUMINOUS BINDER COURSE (1 3/4")
  - PROPOSED BITUMINOUS SURFACE COURSE (1 3/4")

**NOTES:**

1. GRADE DIFFERENTIAL BETWEEN LANES SHALL NOT EXCEED 1/4"
2. SEE DETAIL TC-12 (SHEET 65 & 66) FOR PAVEMENT MARKING AT GORE AREAS.
3. REMOVAL OF TEMPORARY PAVEMENT MARKING WHEN REQUIRED SHALL BE PAID FOR AS WORK ZONE PAVEMENT MARKING REMOVAL.

REVISIONS		ILLINOIS DEPARTMENT OF TRANSPORTATION
NAME	DATE	
		F.A.I. ROUTE 90 SEQUENCE OF OPERATIONS
SCALE: VERT. NONE HORIZ. NONE		DRAWN BY
DATE 2/8/2006		CHECKED BY