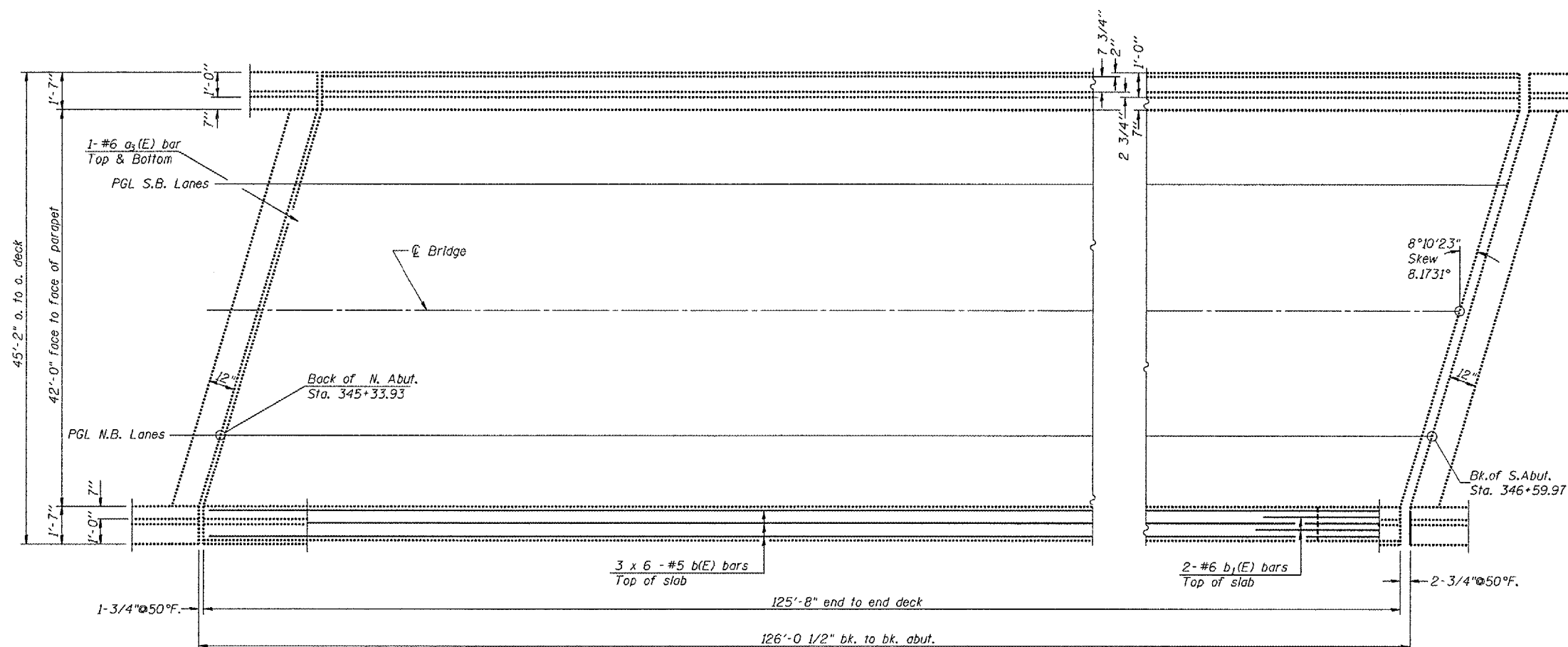

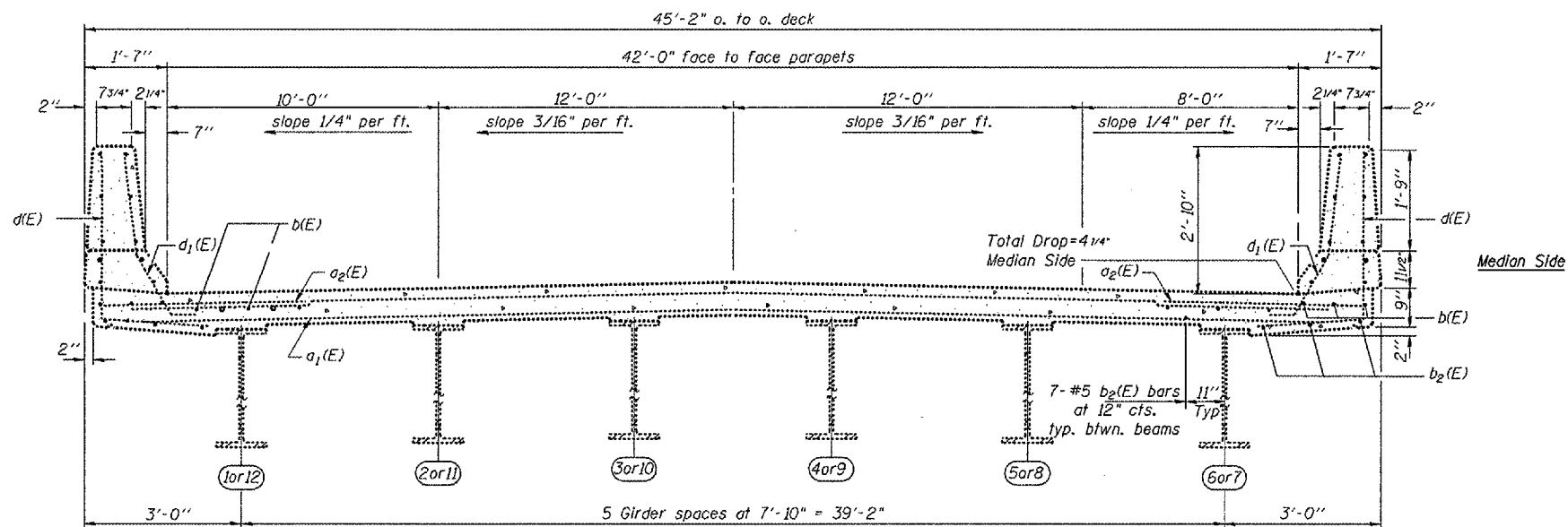


F.A.I. RTE.	SECTION	COUNTY	TOTAL SHEETS	SHEET NO.
155	D4 BRIDGE REP.	TAZEWELL	24	17
STA. 345+33.93		TO STA. 346+59.97		
FED. ROAD DIST. NO. 4 ILLINOIS FED. AID PROJECT				



PLAN OF EXISTING DECK



EXISTING CROSS SECTION
(Looking South)

PLT DATE = 08/14/04
 FILE NAME = 0155.DWG
 PLOT SCALE = 1/8"=1'-0"
 REFERENCE = #REF#

S.N. 090-0135
 N.B .I-155
 over Rt. 9

REVISIONS	
NAME	DATE

ILLINOIS DEPARTMENT OF TRANSPORTATION

SUPERSTRUCTURE

SCALE: VERT.
 HORIZ.
 DATE 09-09-2004

DRAWN BY CEJ
 CHECKED BY