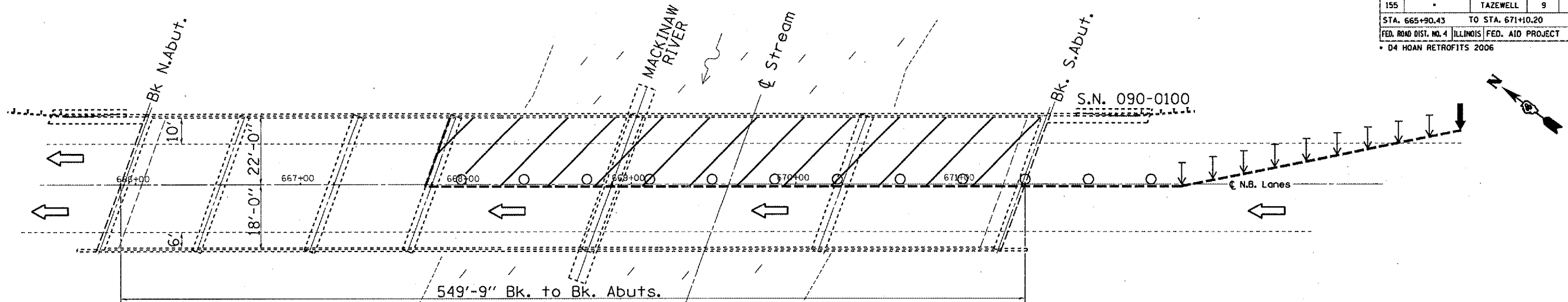
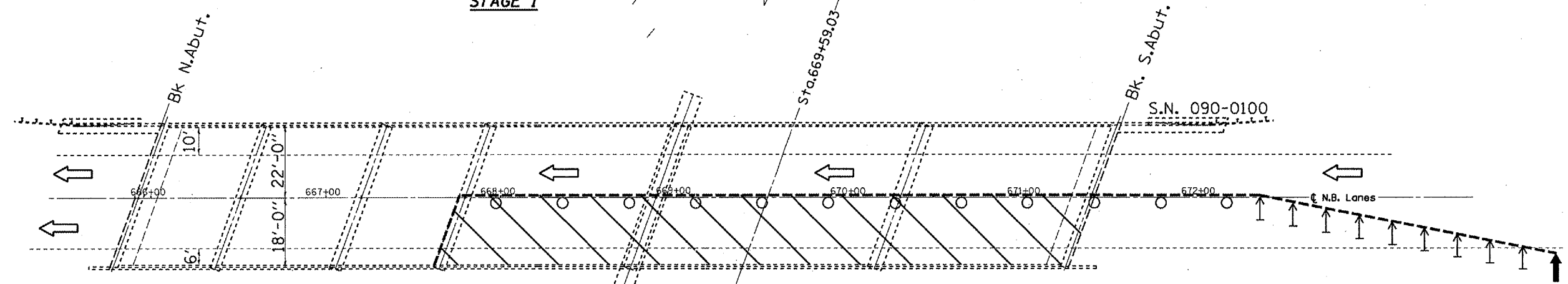


F.A.I. RTE.	SECTION	COUNTY	TOTAL SHEETS	SHEET NO.
155		TAZEWELL	9	5
STA. 665+90.43		TO STA. 671+10.20		
FED. ROAD DIST. NO. 4 ILLINOIS FED. AID PROJECT				
• D4 HOAN RETROFITS 2006				



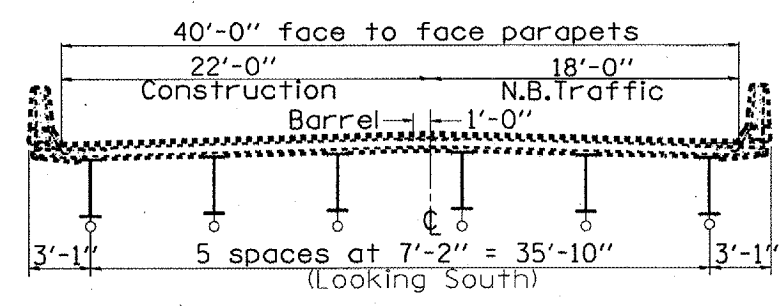
STAGE I



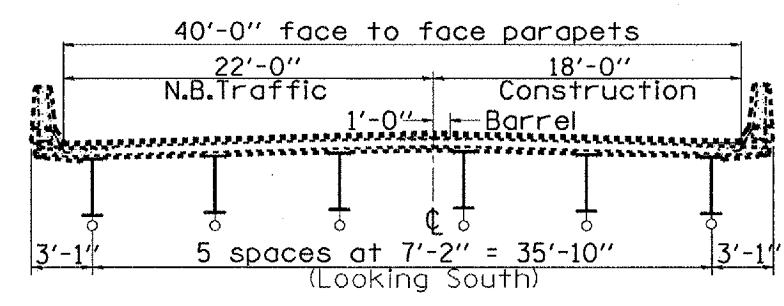
STAGE II

SYMBOLS

- Work Area
- Cone, Drum, or Barricade
- Arrow Board
- Type II Barricade or Drum
- Direction Indicator Barricade
- Sign
- Flagger w/Traffic Control Sign
- Temporary Pavement Marking Tape



STAGE I



STAGE II

NOTE

Refer to Highway Standard 701406-04 and for exact placement of traffic management devices and other clarifications as construction staging symbols and dimensioning were duplicated off of those standards.

S. N. 090-0100
I-155 N.B. over
Mackinaw River

REVISIONS	
NAME	DATE

ILLINOIS DEPARTMENT OF TRANSPORTATION

STAGE CONSTRUCTION SEQUENCE

SCALE: VERT. HORIZ. DATE 01-03-2006

DRAWN BY CEJ CHECKED BY

PLOT DATE: 01-03-2006
FILE NAME: I-155 N.B. over Mackinaw River.dwg
PLOT SCALE: AS SHOWN
REFERENCE: SHEET 5 OF 9