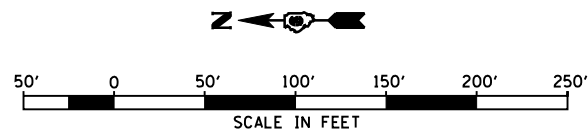
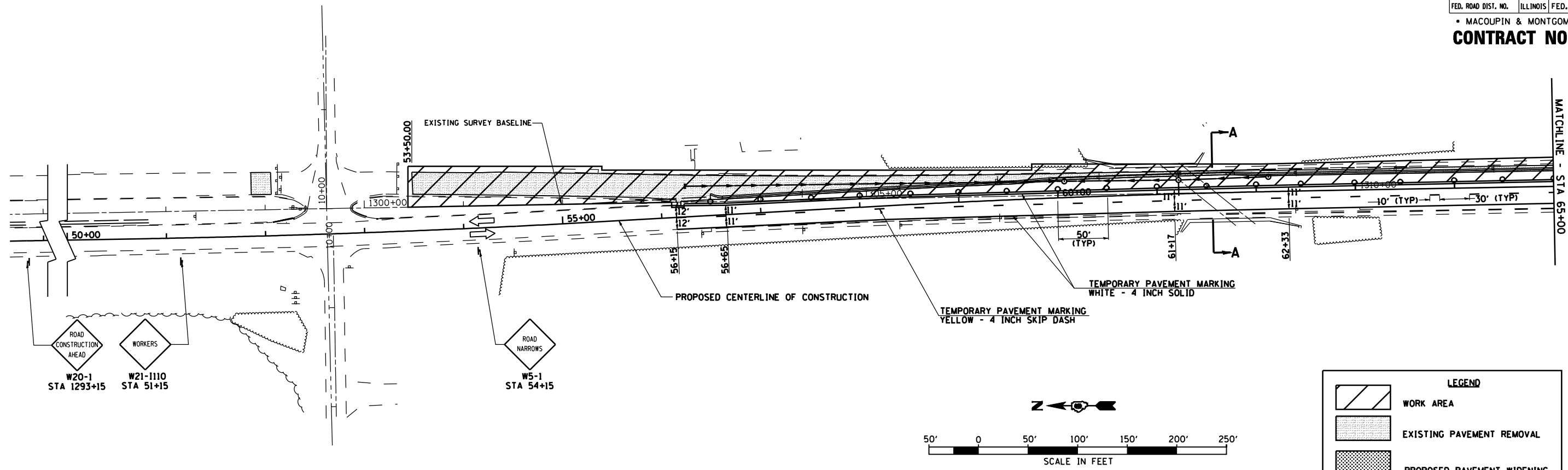
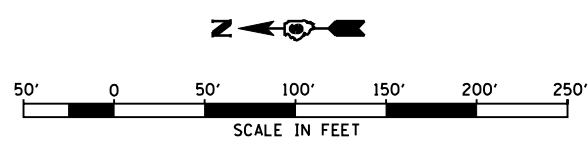
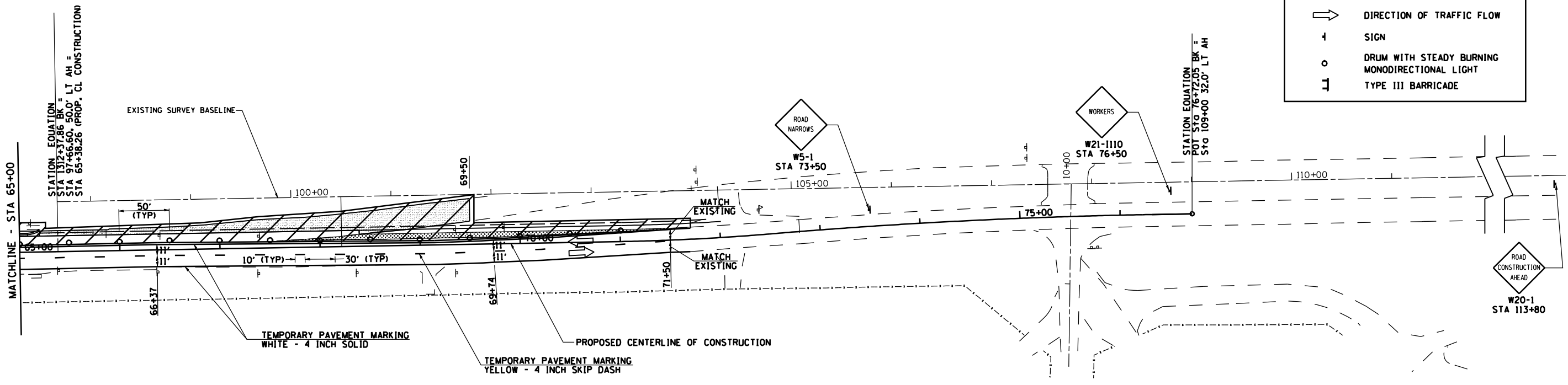


F.A.S. RTE.	SECTION	COUNTY	TOTAL SHEETS	SHEET NO.
1766	RS, R	.	302	42
STA. 50+00		TO STA. 76+72.05		
FED. ROAD DIST. NO.	ILLINOIS	FED. AID PROJECT		
• MACOUPIN & MONTGOMERY COUNTIES				
CONTRACT NO. 72526				



LEGEND	
	WORK AREA
	EXISTING PAVEMENT REMOVAL
	PROPOSED PAVEMENT WIDENING
	DIRECTION OF TRAFFIC FLOW
	SIGN
	DRUM WITH STEADY BURNING MONODIRECTIONAL LIGHT
	TYPE III BARRICADE



REVISIONS	
NAME	DATE

ILLINOIS DEPARTMENT OF TRANSPORTATION

**MAINTENANCE OF TRAFFIC PLAN
STAGE 3**

VERT. SCALE: 1" = 20'
HORIZ. SCALE: 1" = 40'
DATE 2/8/2006

DRAWN BY TJD
CHECKED BY AWM