

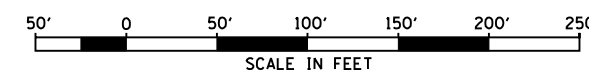
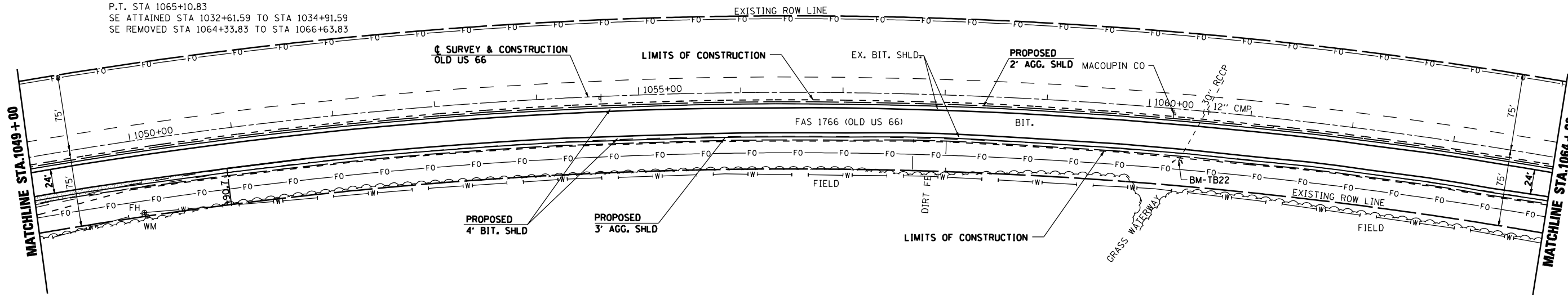
EXIST. CURVE 223
 PI STA. = 1050+29.69
 $\Delta = 40^\circ 15' 06''$ (RT)
 $D = 1^\circ 18' 00''$
 $R = 4,407.31'$
 $T = 1,615.10'$
 $L = 3,096.24'$
 $E = 286.61'$
 CORRECTED $e = 2.0\%$
 P.C. STA 1034+14.59
 P.T. STA 1065+10.83
 SE ATTAINED STA 1032+61.59 TO STA 1034+91.59
 SE REMOVED STA 1064+33.83 TO STA 1066+63.83

SEC 36, T 8 N, R 6 W, 3RD PM

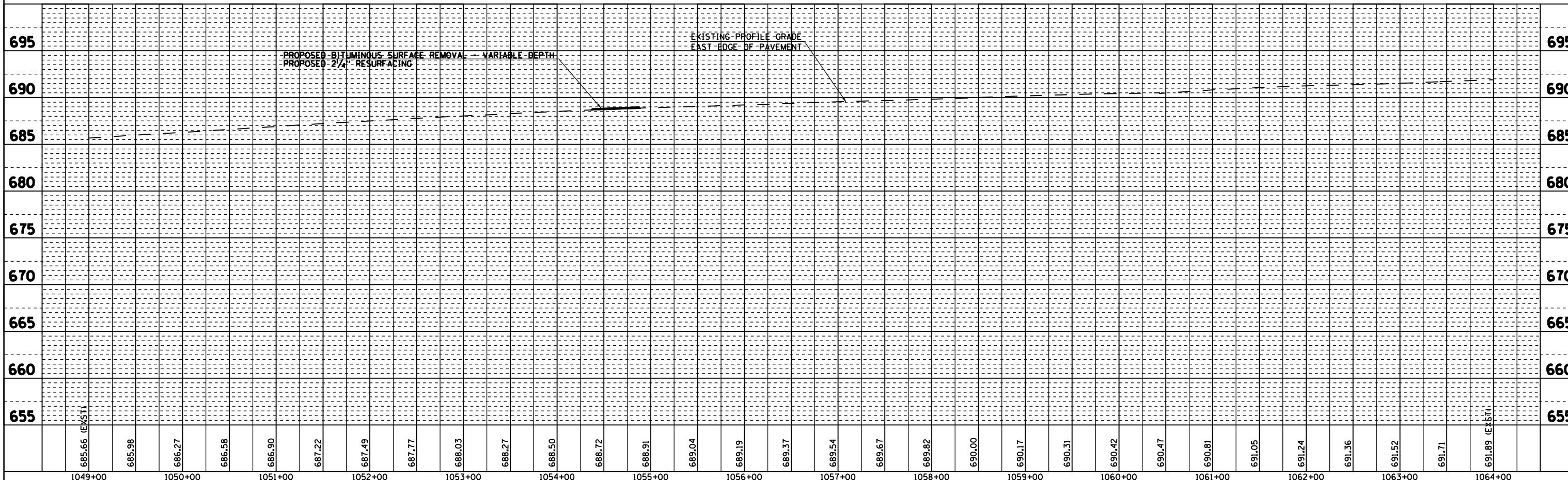
3

F.A.S. RTE.	SECTION	COUNTY	TOTAL SHEETS	SHEET NO.
1766	RS, R		302	69
STA. 1049+00		TO STA. 1064+00		
FED. ROAD DIST. NO.	ILLINOIS	FED. AID PROJECT		
• MACOUPIN & MONTGOMERY COUNTIES				
CONTRACT NO. 72526				

PLAN	SURVEYED	BY	DATE
	NOTED		
	NOTED		
	NOTED		
	NOTED		
	NOTED		



PROFILE	SURVEYED	BY	DATE
	NOTED		
	NOTED		
	NOTED		
	NOTED		
	NOTED		



DGN-SPEC
 DATE-TIME
 *REF01