

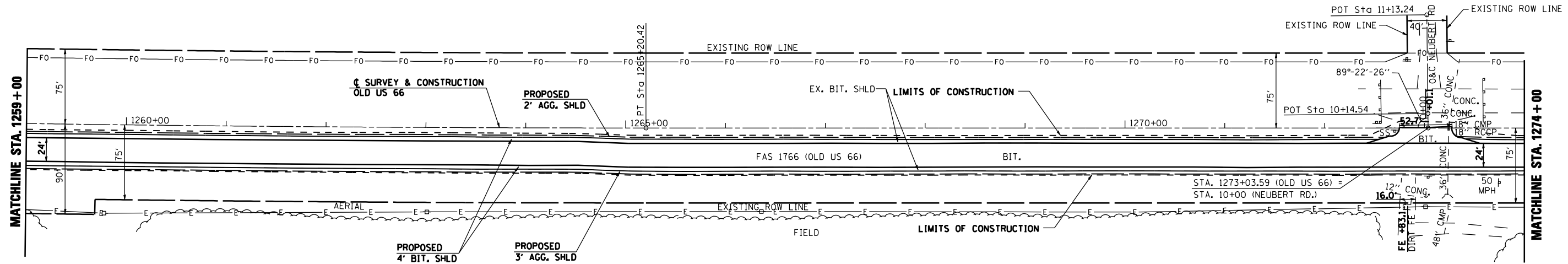
F.A.S. RTE.	SECTION	COUNTY	TOTAL SHEETS	SHEET NO.
1766	RS, R		302	83
STA. 1259+00		TO STA. 1274+00		
FED. ROAD DIST. NO.		ILLINOIS FED. AID PROJECT		
• MACOUPIN & MONTGOMERY COUNTIES				
CONTRACT NO. 72526				

EXIST. CURVE 226
 PI STA. = 1259+70.48
 $\Delta = 1^\circ 27' 50''$ (LT)
 $D = 0^\circ 07' 59''$
 $R = 43,050.61'$
 $T = 550.00'$
 $L = 1,099.94'$
 $E = 3.51'$
 CORRECTED $e =$ NORMAL CROWN
 P.C. STA. = 1254+20.48
 P.T. STA. = 1265+20.42

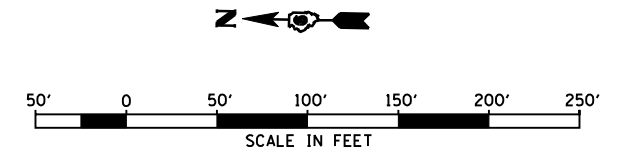
SEC 15, T 7 N, R 6 W, 3RD PM

③

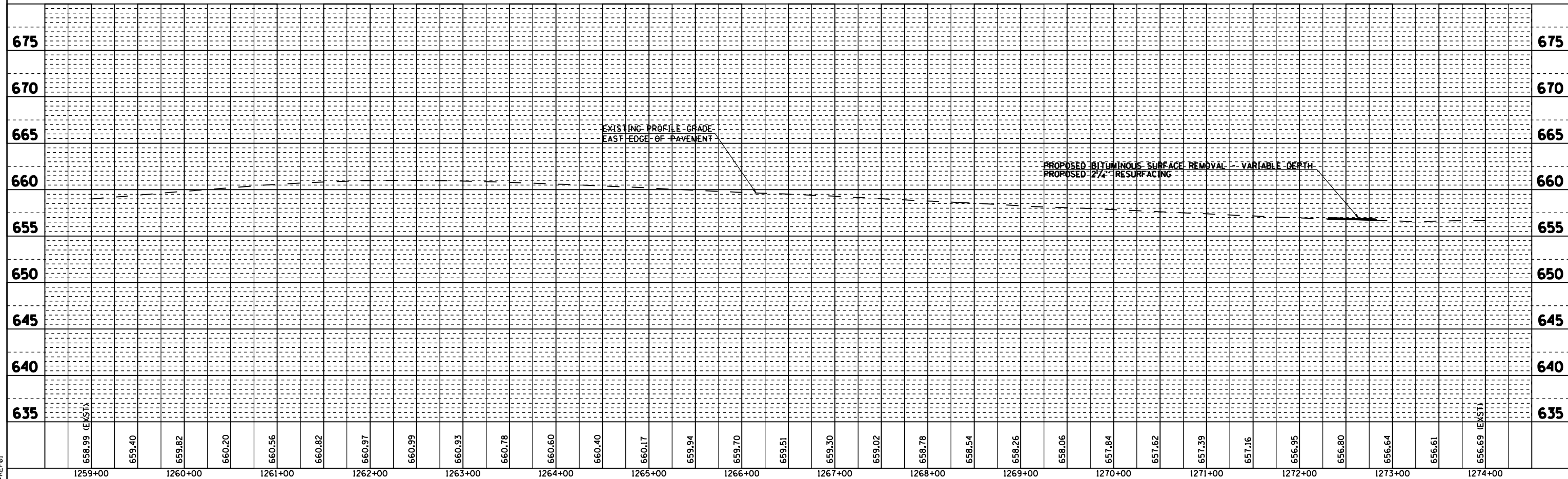
PLAN	SURVEYED	BY	DATE
	PLOTTED		
	NOTE BOOK		
	NO. OF WAY CHECKED		
	NO. OF FILE CHECKED		
	DATE FILE NAME		



③



PROFILE	SURVEYED	BY	DATE
	PLOTTED		
	NOTE BOOK		
	NO. OF WAY CHECKED		
	NO. OF FILE CHECKED		
	DATE FILE NAME		



DGN-SPEC
 DATE-TIME
 *REF01