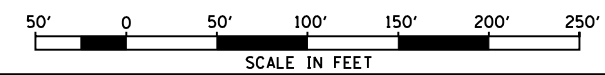
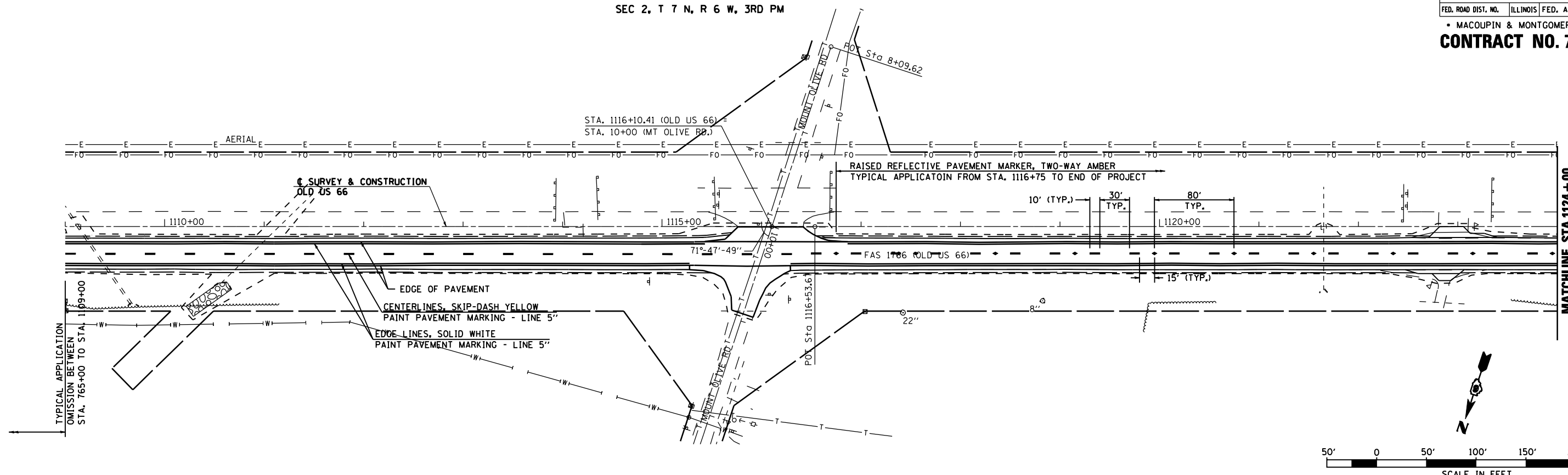


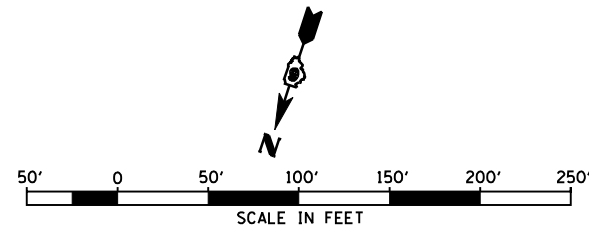
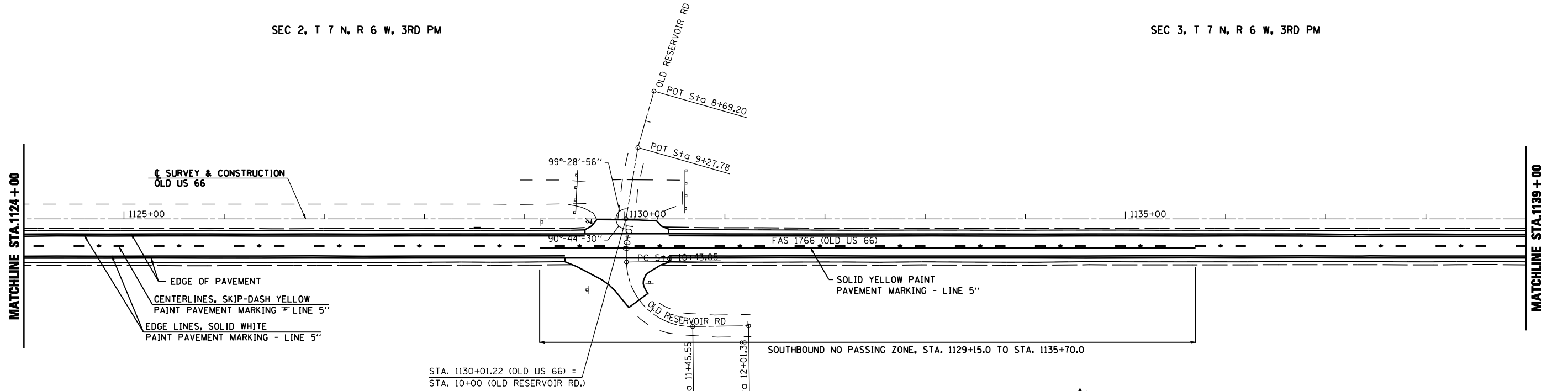
F.A.S. RTE.	SECTION	COUNTY	TOTAL SHEETS	SHEET NO.
1766	RS,R	*	302	108
STA. 1109+00		TO STA. 1139+00		
FED. ROAD DIST. NO.		ILLINOIS FED. AID PROJECT		
• MACOUPIN & MONTGOMERY COUNTIES				
<b>CONTRACT NO. 72526</b>				

SEC 2, T 7 N, R 6 W, 3RD PM



SEC 2, T 7 N, R 6 W, 3RD PM

SEC 3, T 7 N, R 6 W, 3RD PM



REVISIONS	
NAME	DATE

ILLINOIS DEPARTMENT OF TRANSPORTATION

**PROPOSED PAVEMENT MARKING PLAN**

SCALE: 1"=50'  
DATE: 2/8/2006

DRAWN BY: SGL  
CHECKED BY: JH