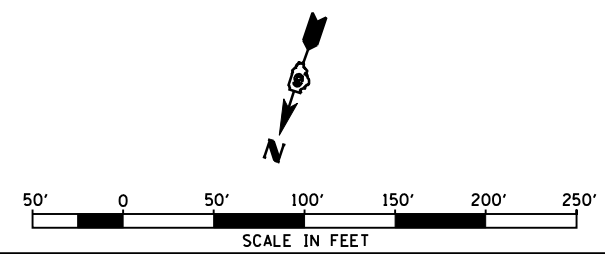
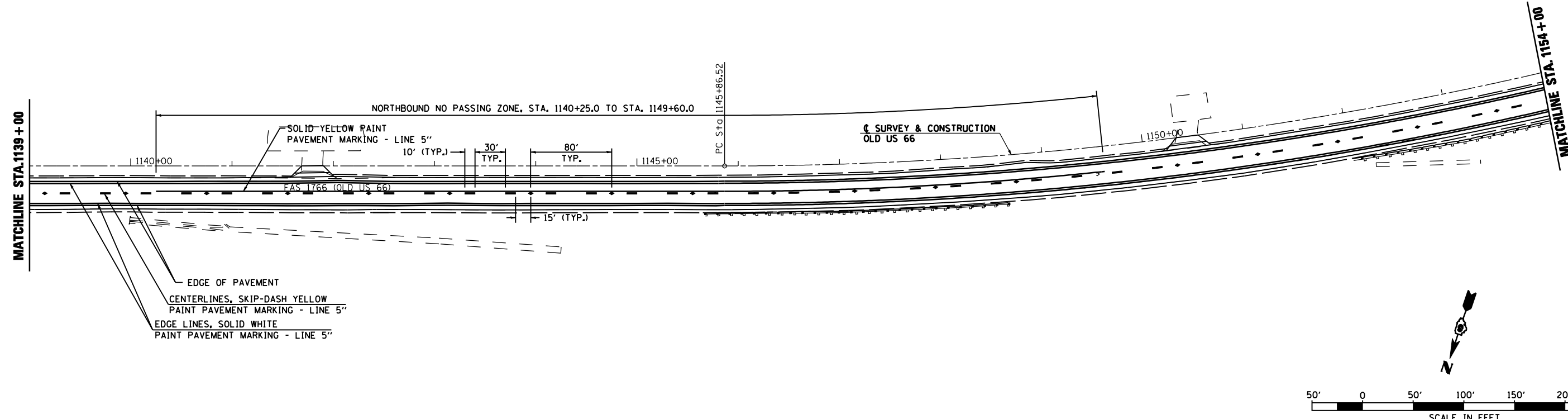
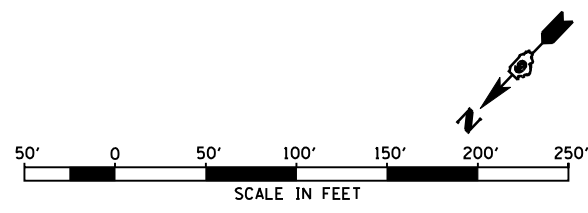
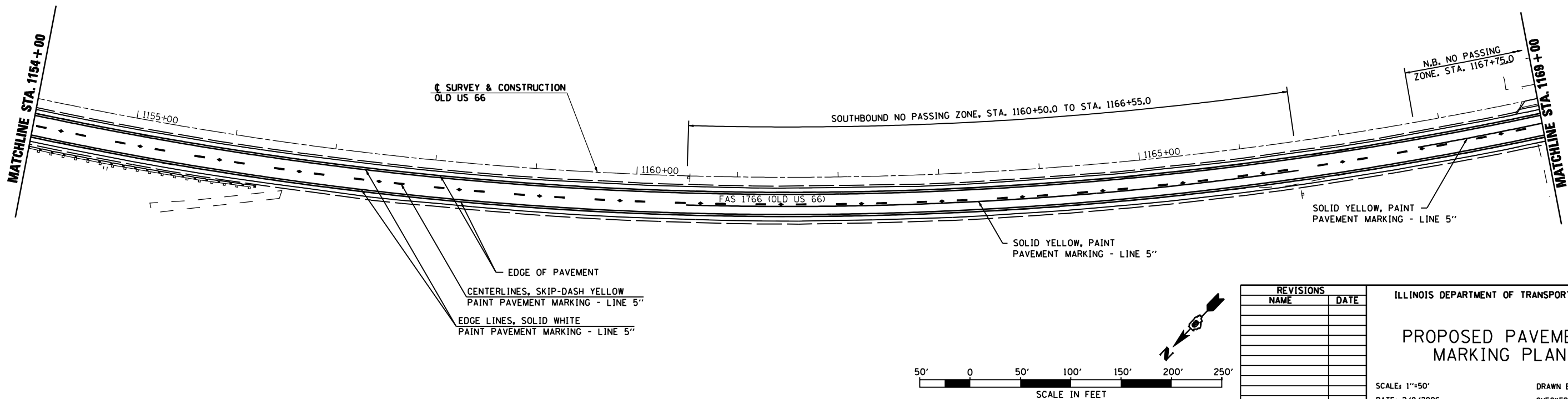


F.A.S. RTE.	SECTION	COUNTY	TOTAL SHEETS	SHEET NO.
1766	RS,R	.	302	109
STA. 1139+00		TO STA. 1169+00		
FED. ROAD DIST. NO.	ILLINOIS	FED. AID PROJECT		
• MACOUPIN & MONTGOMERY COUNTIES				
CONTRACT NO. 72526				

SEC 3, T 7 N, R 6 W, 3RD PM



SEC 3, T 7 N, R 6 W, 3RD PM



REVISIONS	
NAME	DATE

ILLINOIS DEPARTMENT OF TRANSPORTATION
PROPOSED PAVEMENT MARKING PLAN
 SCALE: 1"=50'
 DATE: 2/8/2006
 DRAWN BY: SGL
 CHECKED BY: JH