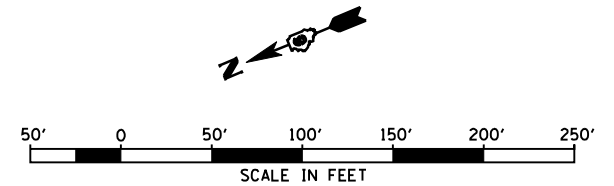
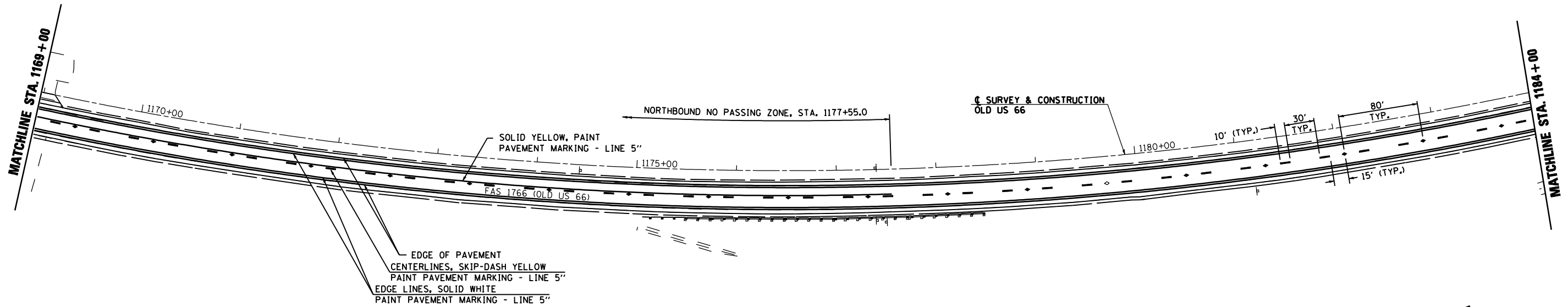


SEC 3, T 7 N, R 6 W, 3RD PM

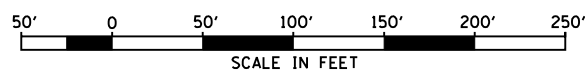
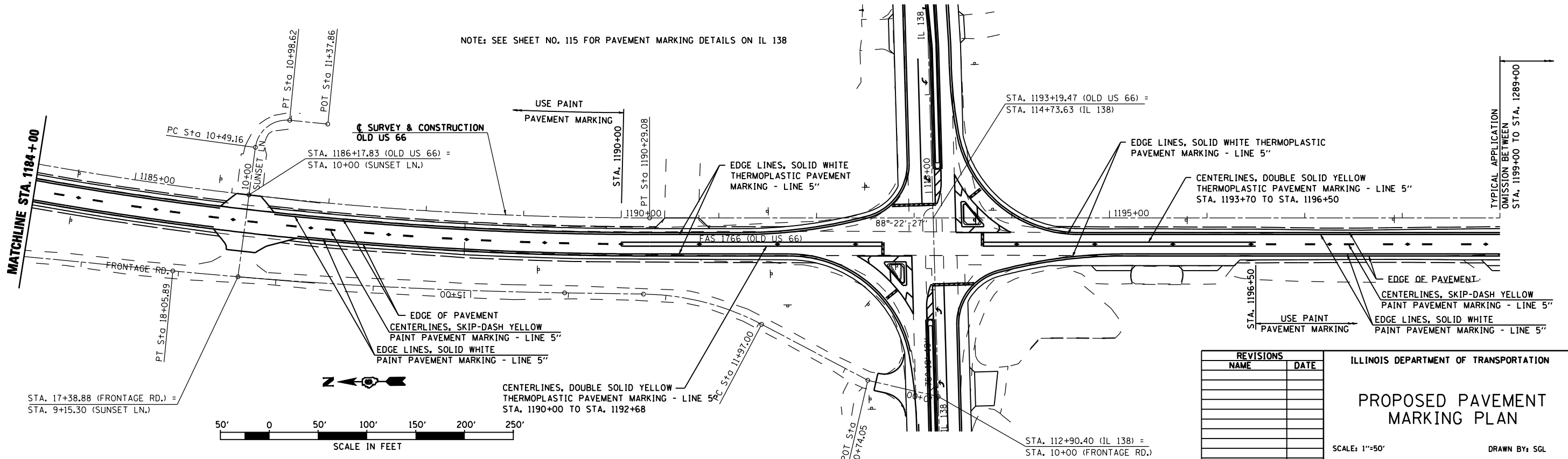
F.A.S. RTE.	SECTION	COUNTY	TOTAL SHEETS	SHEET NO.
1766	RS,R	.	302	110
STA. 1169+00		TO STA. 1199+00		
FED. ROAD DIST. NO.	ILLINOIS	FED. AID PROJECT		
• MACOUPIN & MONTGOMERY COUNTIES				
CONTRACT NO. 72526				



SEC 3, T 7 N, R 6 W, 3RD PM

SEC 10, T 7 N, R 6 W, 3RD PM

NOTE: SEE SHEET NO. 115 FOR PAVEMENT MARKING DETAILS ON IL 138



REVISIONS	
NAME	DATE

ILLINOIS DEPARTMENT OF TRANSPORTATION
PROPOSED PAVEMENT MARKING PLAN

SCALE: 1"=50'
 DATE: 2/8/2006

DRAWN BY: SGL
 CHECKED BY: JH