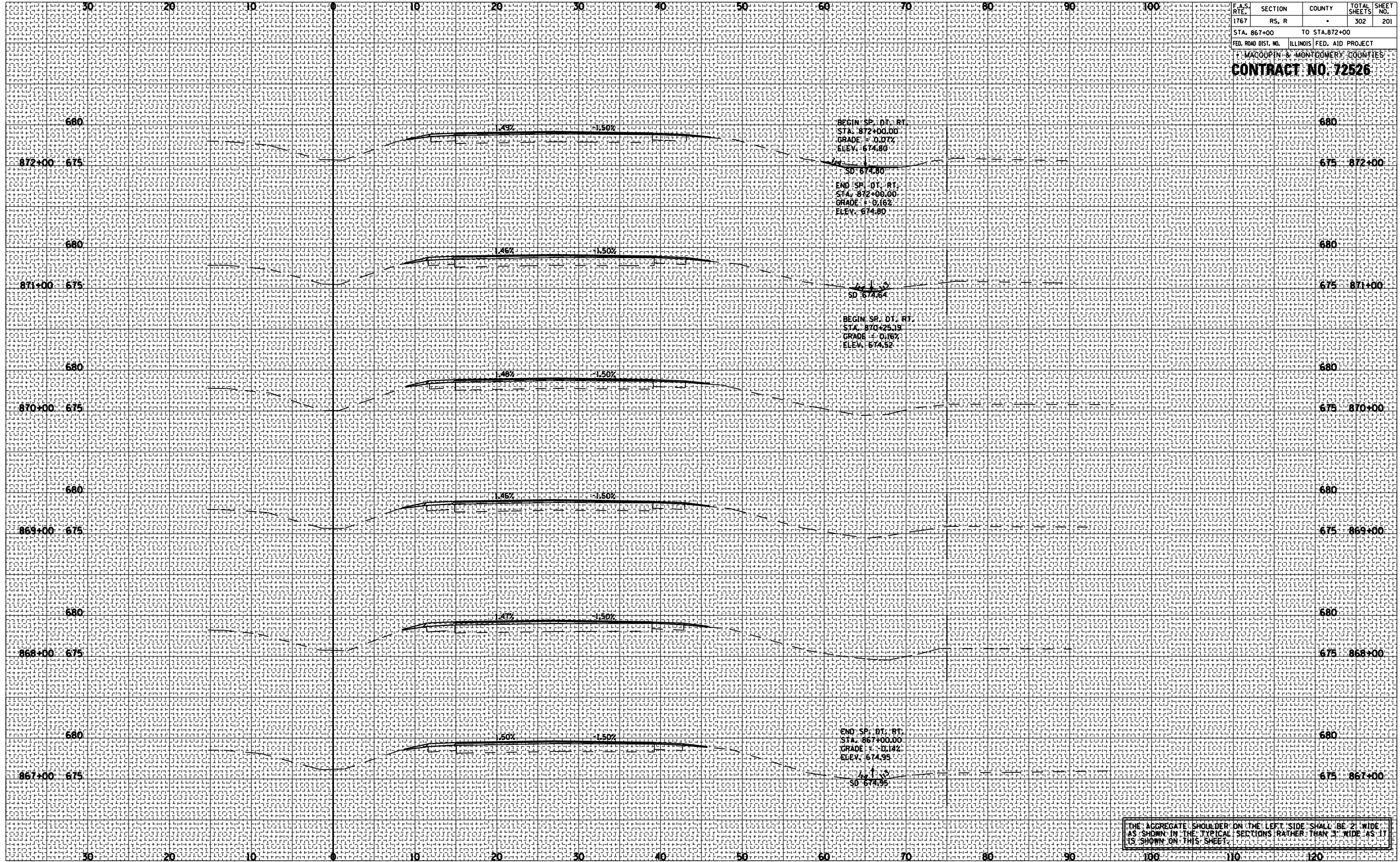


F.A.S. RTE.	SECTION	COUNTY	TOTAL SHEETS	SHEET NO.
1767	RS, R		302	201
STA. 867+00		TO STA. 872+00		
FED. ROAD DIST. NO.		ILLINOIS FED. AID PROJECT		
MACOUPIN & MONTGOMERY COUNTIES				
CONTRACT NO. 72526				

BY	DATE

BY	DATE

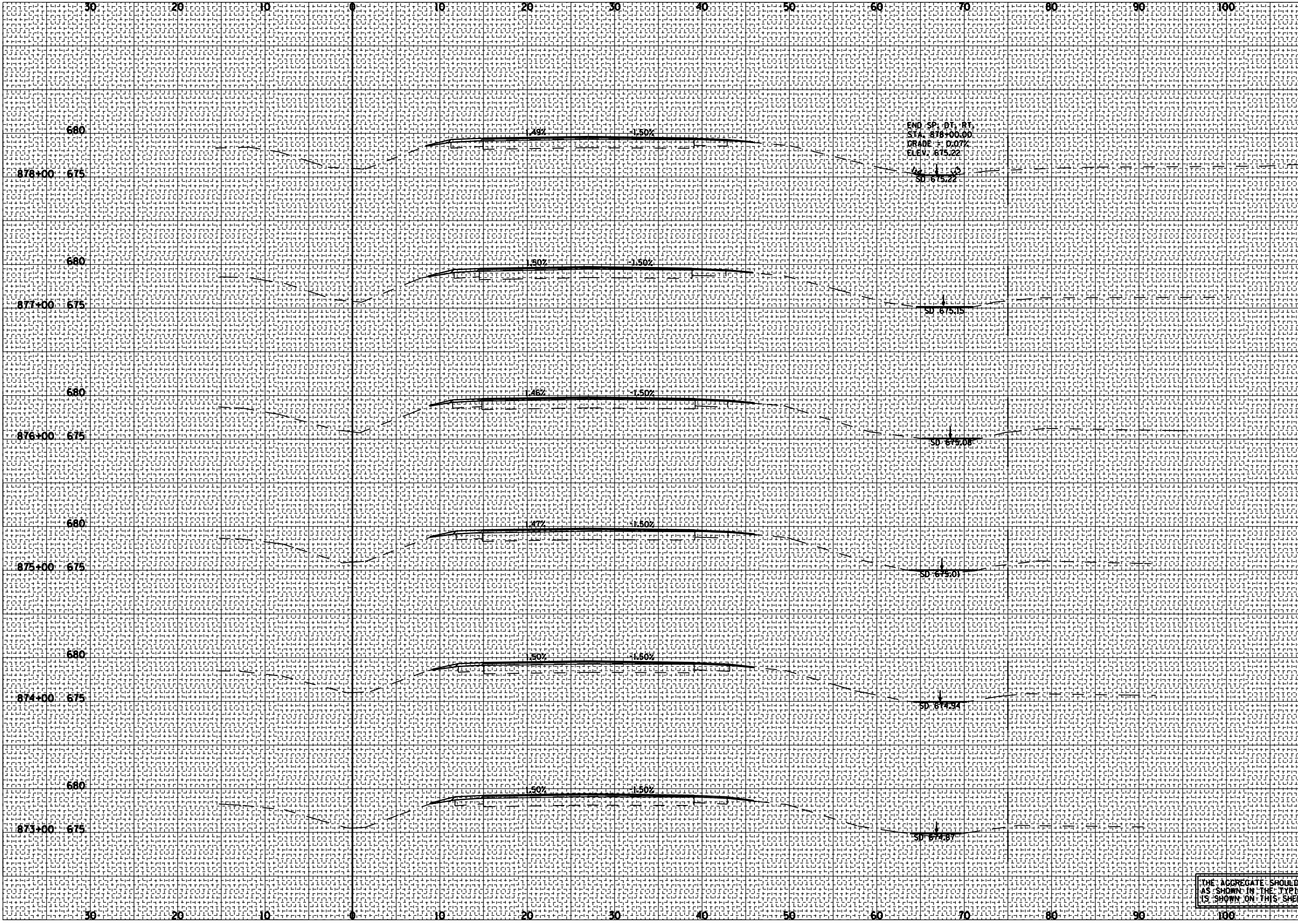


THE AGGREGATE SHOULDER ON THE LEFT SIDE SHALL BE 2' WIDE AS SHOWN IN THE TYPICAL SECTIONS RATHER THAN 3' WIDE AS IT IS SHOWN ON THIS SHEET.

F.A.S. RTE.	SECTION	COUNTY	TOTAL SHEETS	SHEET NO.
1767	RS, R		302	202
STA. 873+00		TO STA. 878+00		
FED. ROAD DIST. NO.		ILLINOIS FED. AID PROJECT		
MACOUPIN & MONTGOMERY COUNTIES				
CONTRACT NO. 72526				

BY	DATE

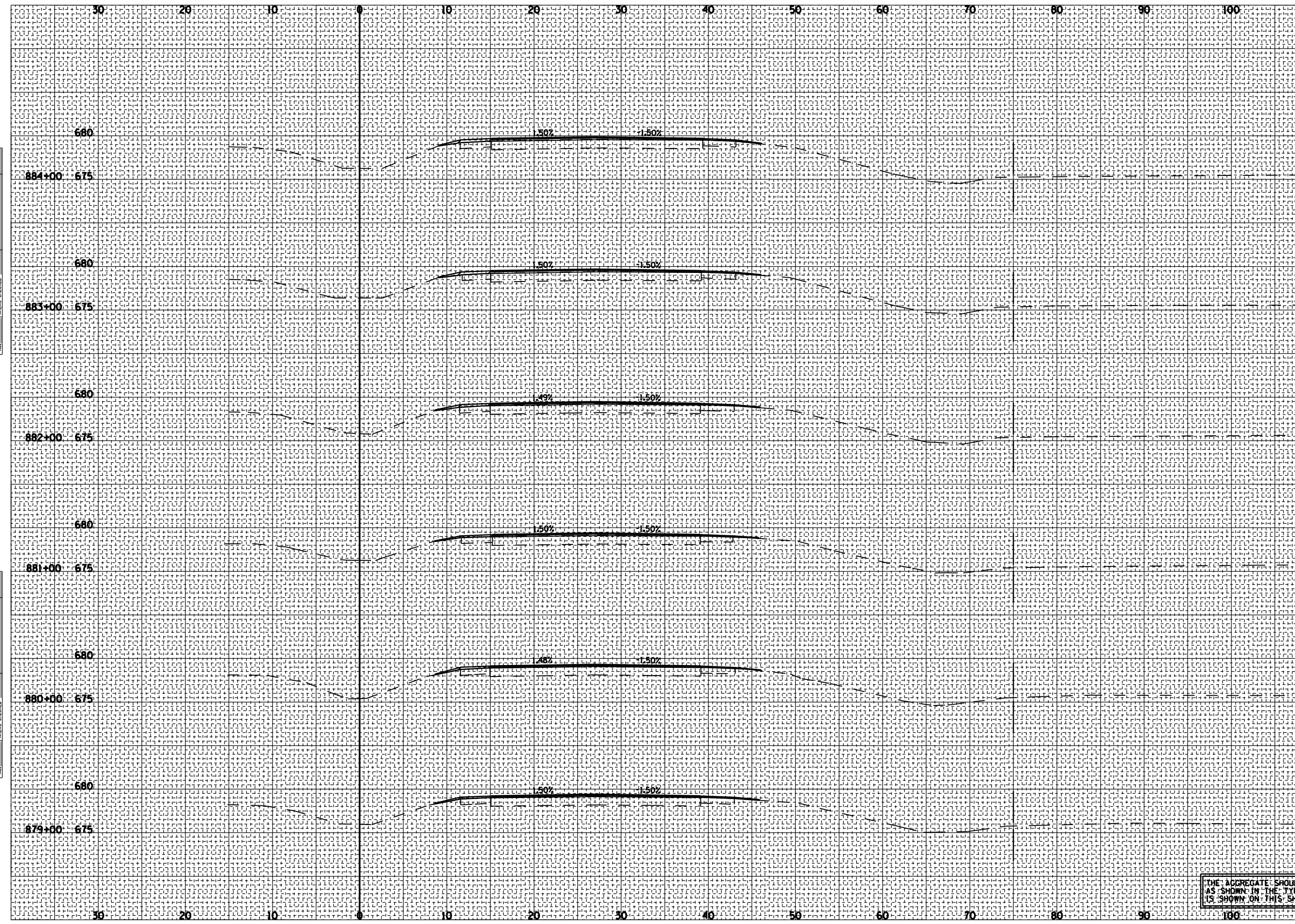
BY	DATE



END SP. DT. RT.
STA. 878+00.00
GRADE = 0.07%
ELEV. 675.22

THE AGGREGATE SHOULDER ON THE LEFT SIDE SHALL BE 2' WIDE AS SHOWN IN THE TYPICAL SECTIONS RATHER THAN 3' WIDE AS IT IS SHOWN ON THIS SHEET.

F.A.S. RTE.	SECTION	COUNTY	TOTAL SHEETS	SHEET NO.
1767	RS, R		302	203
STA. 879+00		TO STA. 884+00		
FED. ROAD DIST. NO.		ILLINOIS FED. AID PROJECT		
MACOUPIN & MONTGOMERY COUNTIES				
CONTRACT NO. 72526				



DATE	BY
SURVEYED	
PLOTTED	
NOTE BOOK	
AREAS CHECKED	
NO.	

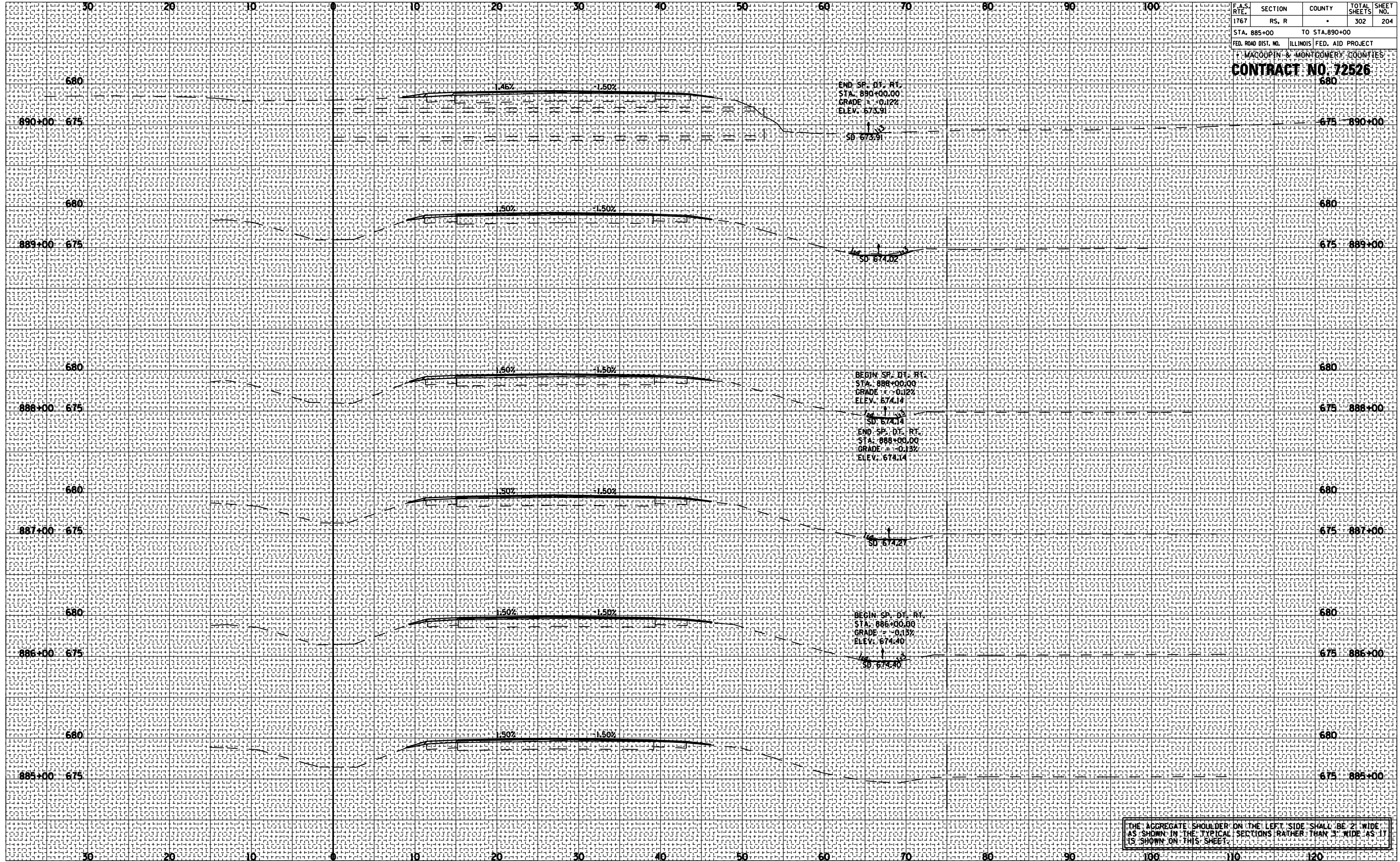
DATE	BY
SURVEYED	
PLOTTED	
NOTE BOOK	
AREAS CHECKED	
NO.	

THE AGGREGATE SHOULDER ON THE LEFT SIDE SHALL BE 2' WIDE AS SHOWN IN THE TYPICAL SECTIONS RATHER THAN 3' WIDE AS IT IS SHOWN ON THIS SHEET.

F.A.S. RTE.	SECTION	COUNTY	TOTAL SHEETS	SHEET NO.
1767	RS, R	•	302	204
STA. 885+00		TO STA. 890+00		
FED. ROAD DIST. NO.		ILLINOIS FED. AID PROJECT		
MACOUPIN & MONTGOMERY COUNTIES				
CONTRACT NO. 72526				
680				

BY	DATE

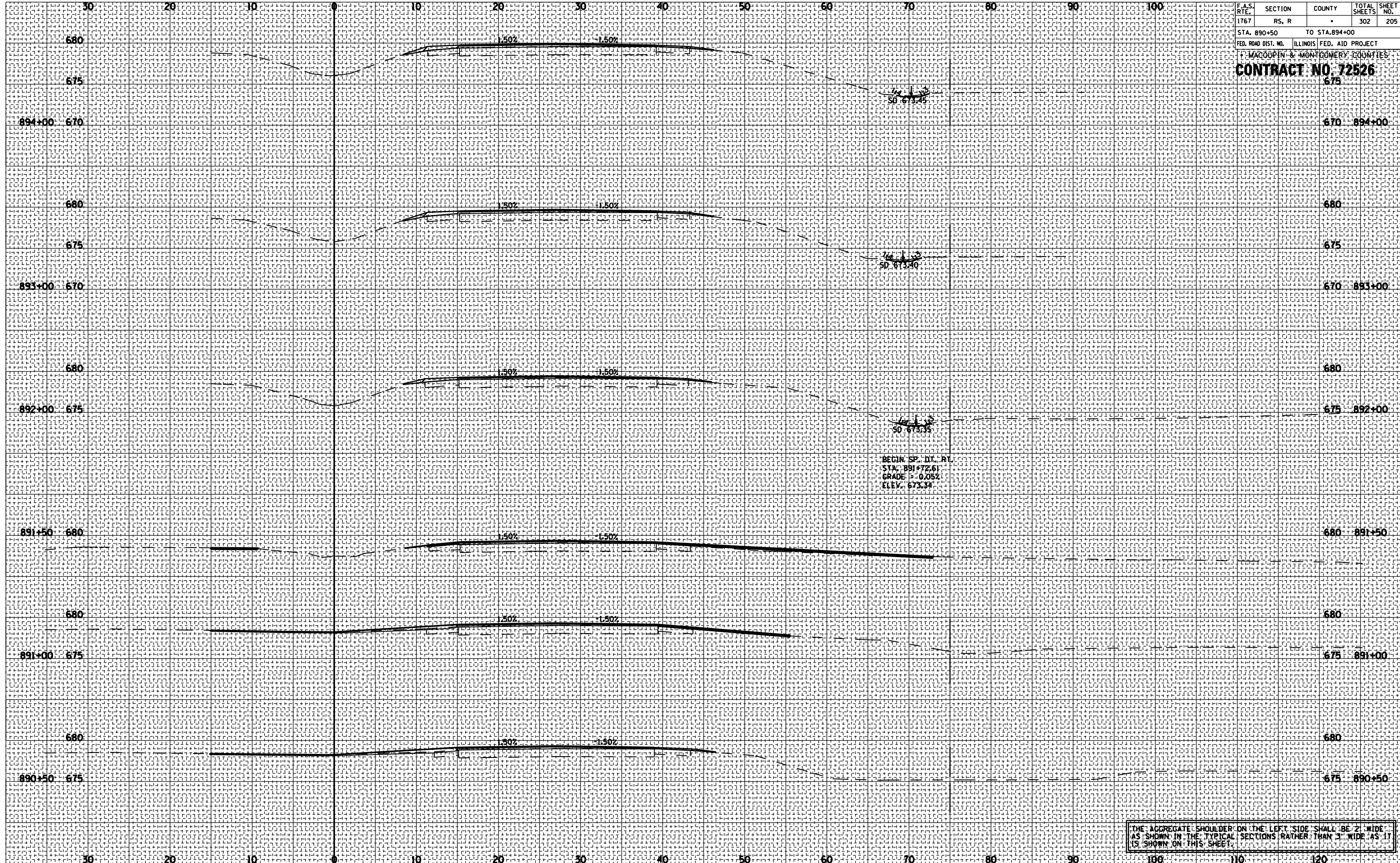
BY	DATE



F.A.S. RTE.	SECTION	COUNTY	TOTAL SHEETS	SHEET NO.
1767	RS, R	•	302	205
STA. 890+50 TO STA. 894+00				
FED. ROAD DIST. NO. ILLINOIS FED. AID PROJECT				
MACOUPIN & MONTGOMERY COUNTIES				
CONTRACT NO. 72526				

BY	DATE

BY	DATE

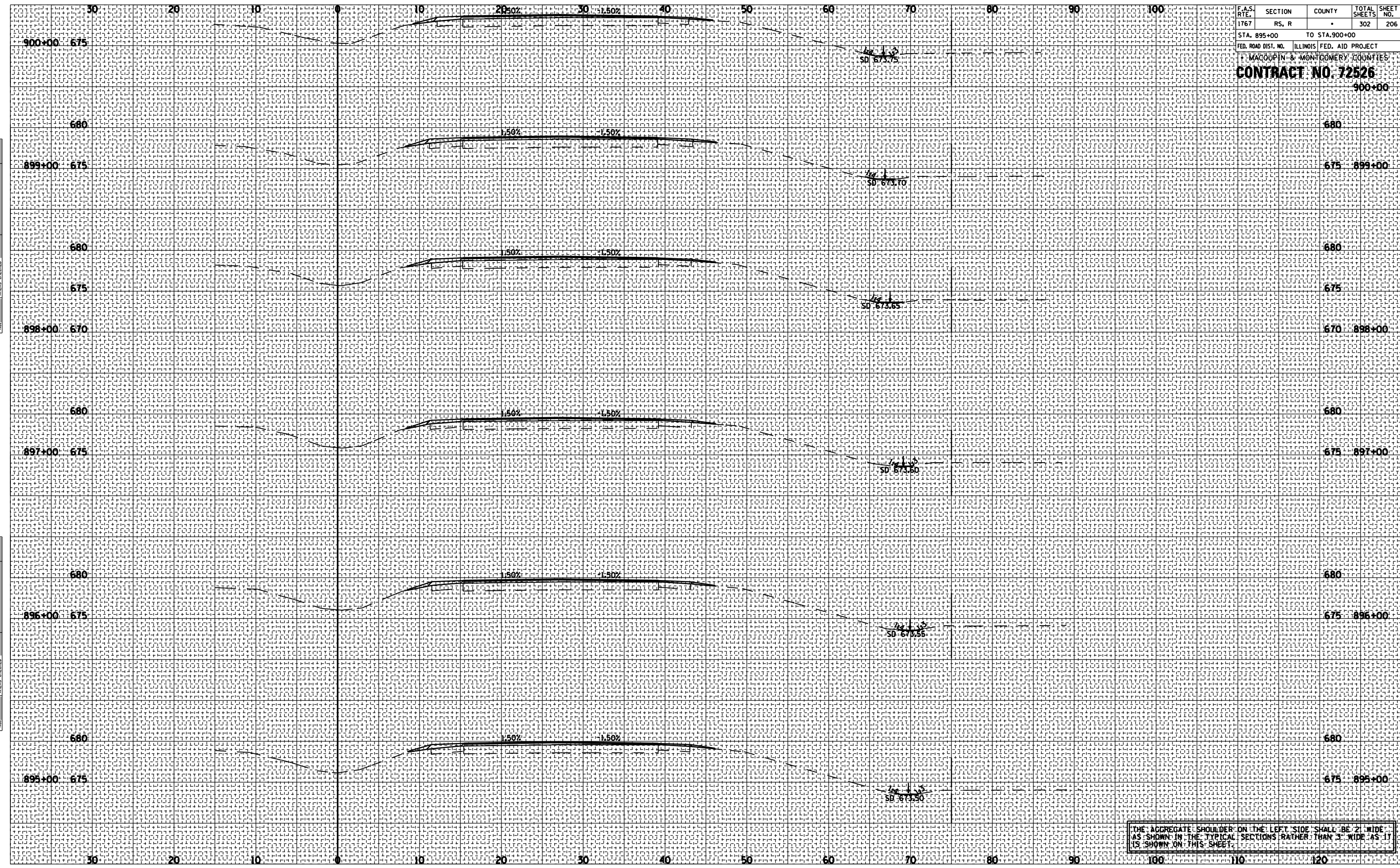


THE AGGREGATE SHOULDER ON THE LEFT SIDE SHALL BE 2' WIDE AS SHOWN IN THE TYPICAL SECTIONS RATHER THAN 3' WIDE AS IT IS SHOWN ON THIS SHEET.

F.A.S. RTE.	SECTION	COUNTY	TOTAL SHEETS	SHEET NO.
1767	RS, R	.	302	206
STA. 895+00 TO STA. 900+00				
FED. ROAD DIST. NO. ILLINOIS FED. AID PROJECT				
MACOUPIN & MONTGOMERY COUNTIES				
CONTRACT NO. 72526				

BY	DATE
SURVEYED	
PLOTTED	
NOTE BOOK	
AREAS CHECKED	
NO.	

BY	DATE
SURVEYED	
PLOTTED	
NOTE BOOK	
AREAS CHECKED	
NO.	

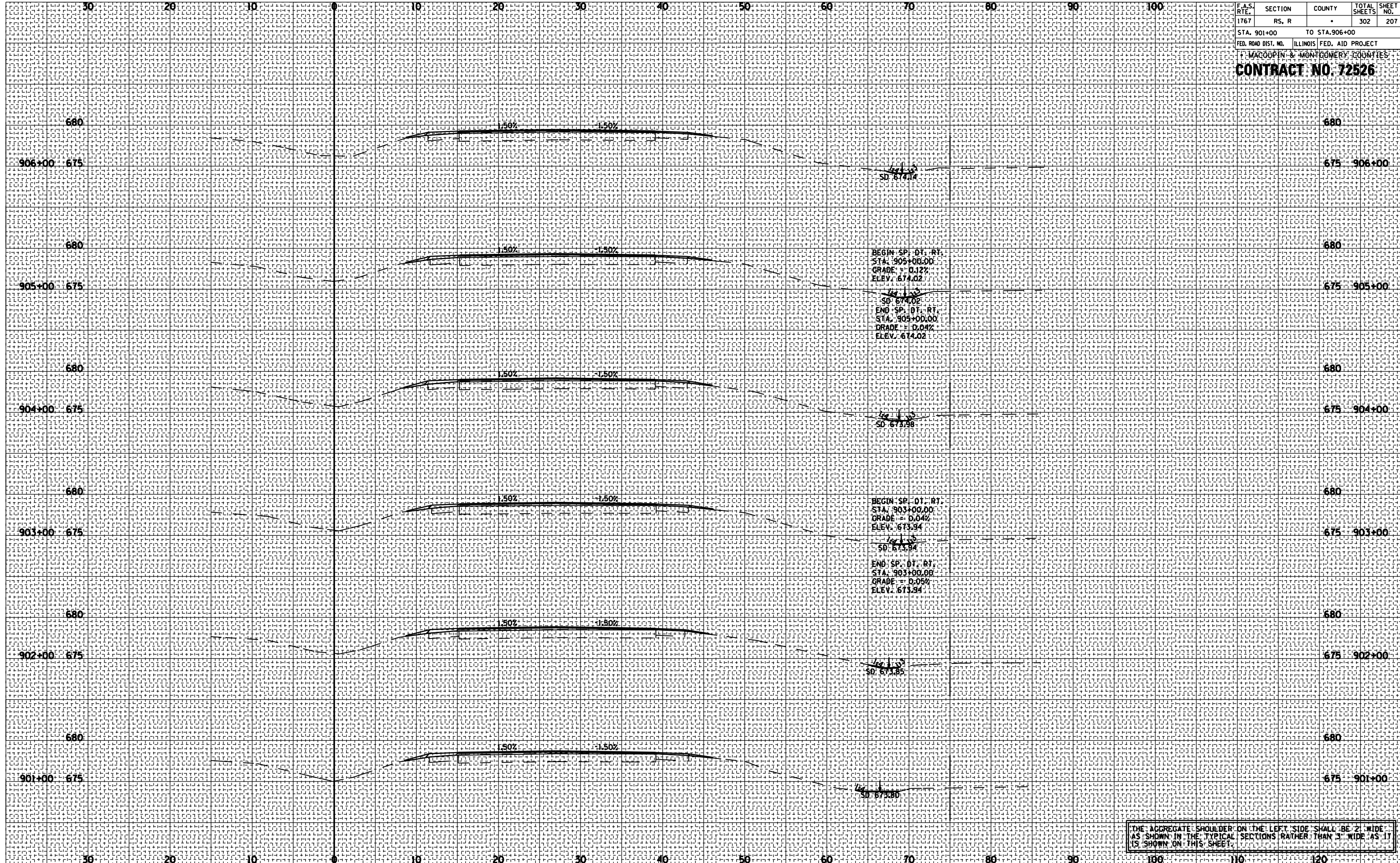


THE AGGREGATE SHOULDER ON THE LEFT SIDE SHALL BE 2' WIDE AS SHOWN IN THE TYPICAL SECTIONS RATHER THAN 3' WIDE AS IT IS SHOWN ON THIS SHEET.

F.A.S. RTE.	SECTION	COUNTY	TOTAL SHEETS	SHEET NO.
1767	RS, R		302	207
STA. 901+00 TO STA. 906+00				
FED. ROAD DIST. NO. ILLINOIS FED. AID PROJECT				
MACOUPIN & MONTGOMERY COUNTIES				
CONTRACT NO. 72526				

BY	DATE

BY	DATE



THE AGGREGATE SHOULDER ON THE LEFT SIDE SHALL BE 2' WIDE AS SHOWN IN THE TYPICAL SECTIONS RATHER THAN 3' WIDE AS IT IS SHOWN ON THIS SHEET.

F.A.S. RTE.	SECTION	COUNTY	TOTAL SHEETS	SHEET NO.
1767	RS, R	•	302	208
STA. 907+00		TO STA. 911+50		
FED. ROAD DIST. NO.		ILLINOIS FED. AID PROJECT		
MACOUPIN & MONTGOMERY COUNTIES				
CONTRACT NO. 72526				

BY	DATE

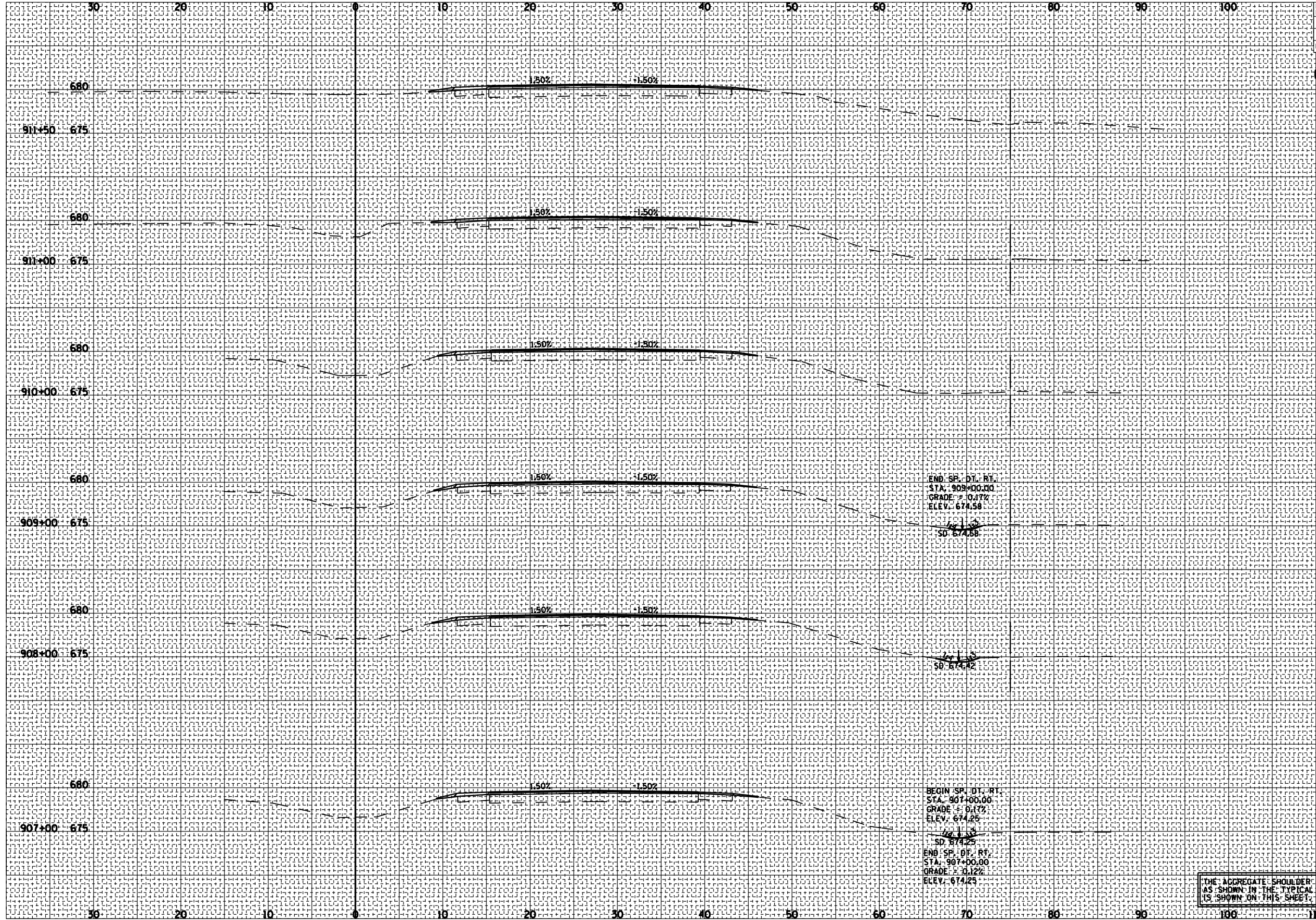
NO.	AREAS CHECKED

NO.	AREAS CHECKED

BY	DATE

NO.	AREAS CHECKED

NO.	AREAS CHECKED



THE AGGREGATE SHOULDER ON THE LEFT SIDE SHALL BE 2' WIDE AS SHOWN IN THE TYPICAL SECTIONS RATHER THAN 3' WIDE AS IT IS SHOWN ON THIS SHEET.

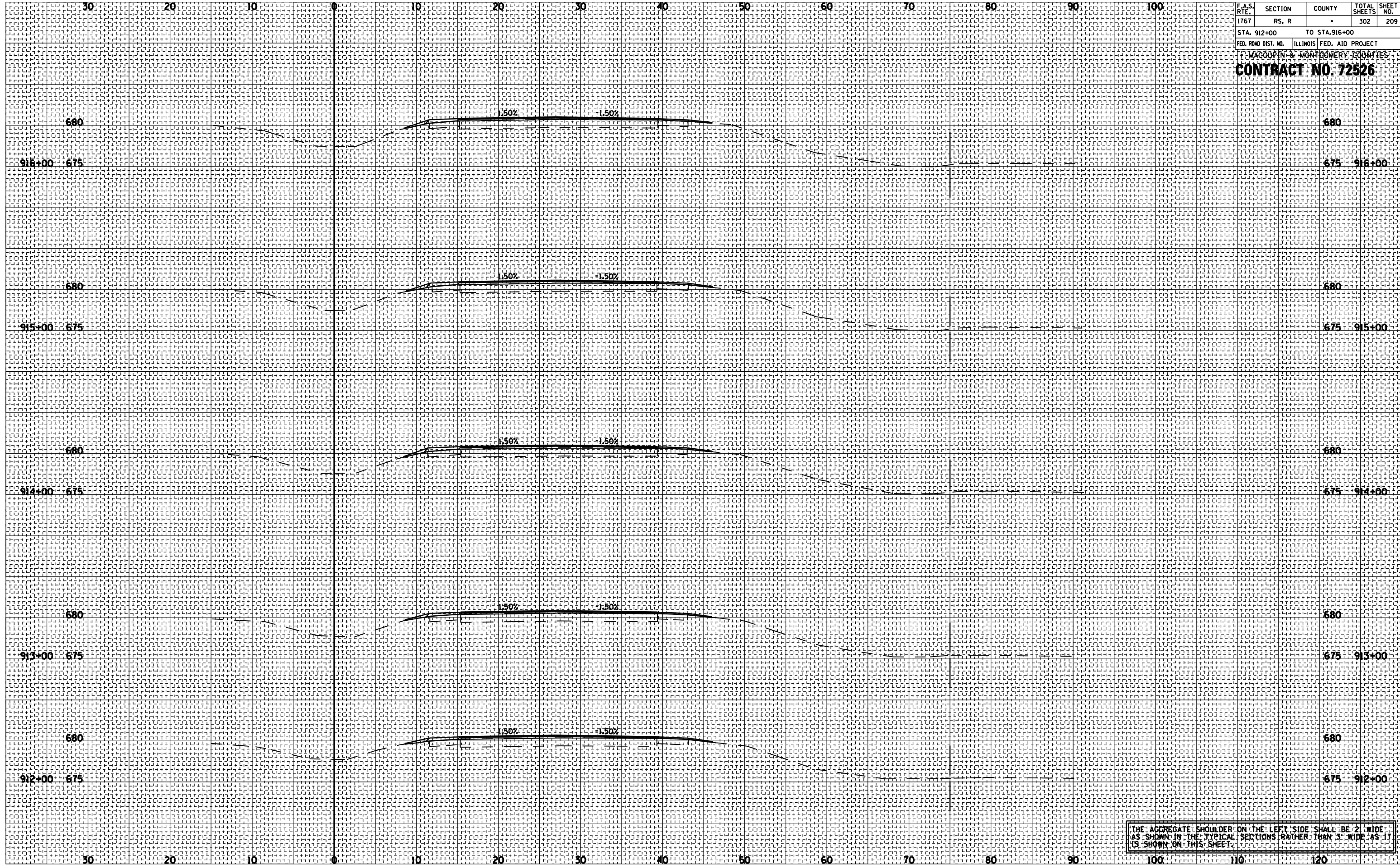
F.A.S. RTE.	SECTION	COUNTY	TOTAL SHEETS	SHEET NO.
1767	RS, R		302	209
STA. 912+00 TO STA. 916+00				
FED. ROAD DIST. NO.			ILLINOIS FED. AID PROJECT	
MACOUPIN & MONTGOMERY COUNTIES				
CONTRACT NO. 72526				

BY	DATE

ORIGINAL SURVEY	SURVEYED
NOTE BOOK NO.	PLOTTED
	AREAS CHECKED

BY	DATE

ORIGINAL SURVEY	SURVEYED
NOTE BOOK NO.	PLOTTED
	AREAS CHECKED

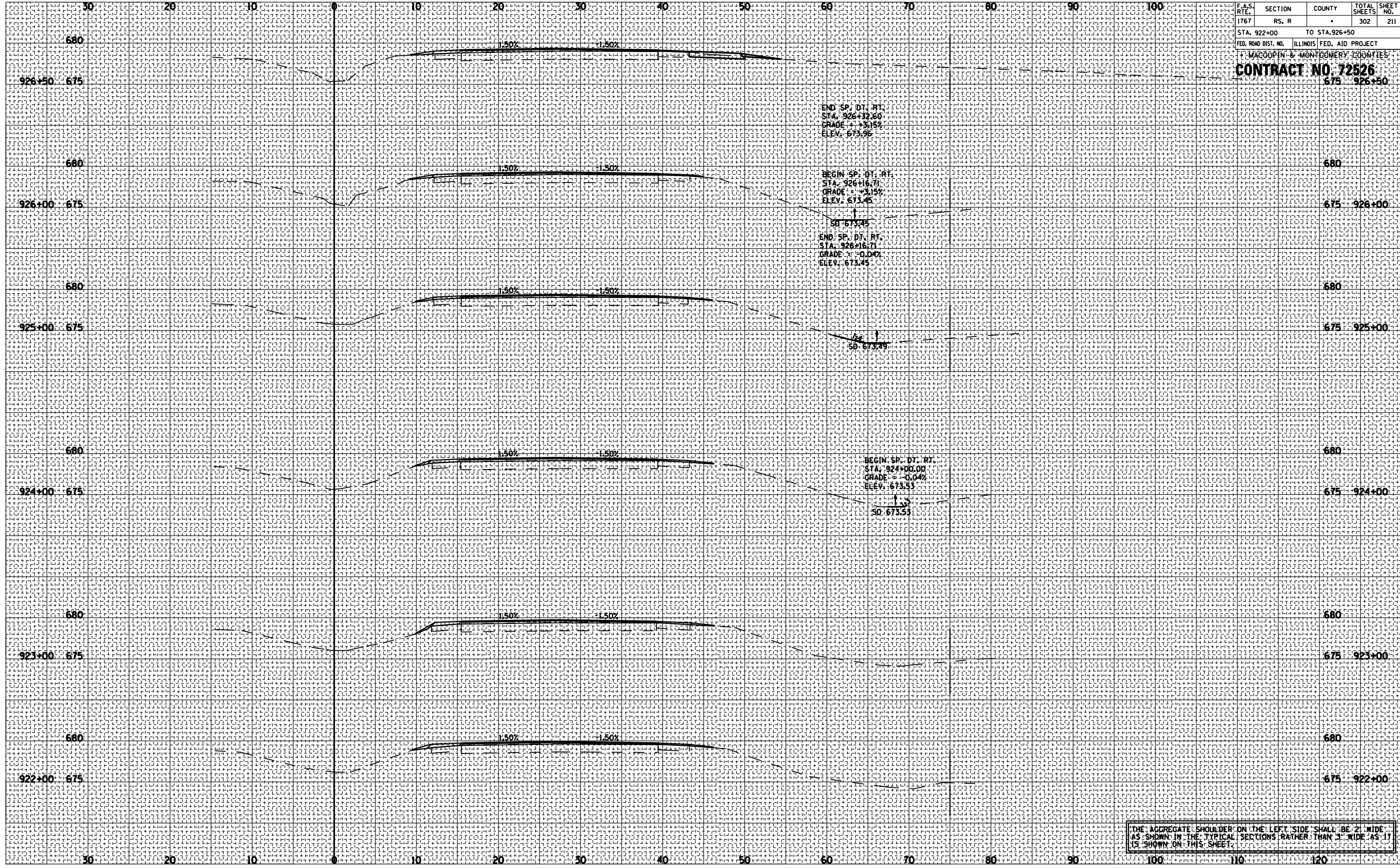


THE AGGREGATE SHOULDER ON THE LEFT SIDE SHALL BE 2' WIDE AS SHOWN IN THE TYPICAL SECTIONS RATHER THAN 3' WIDE AS IT IS SHOWN ON THIS SHEET.

F.A.S. RTE.	SECTION	COUNTY	TOTAL SHEETS	SHEET NO.
1767	RS, R		302	211
STA. 922+00 TO STA. 926+50				
FED. ROAD DIST. NO. ILLINOIS FED. AID PROJECT				
MACOUPIN & MONTGOMERY COUNTIES				
CONTRACT NO. 72526				
			675	926+50

BY	DATE

BY	DATE



END SP. DT. RT.
STA. 926+32.60
GRADE = +3.15%
ELEV. 673.96

BEGIN SP. DT. RT.
STA. 926+16.71
GRADE = +3.15%
ELEV. 673.45

END SP. DT. RT.
STA. 926+16.71
GRADE = -0.04%
ELEV. 673.45

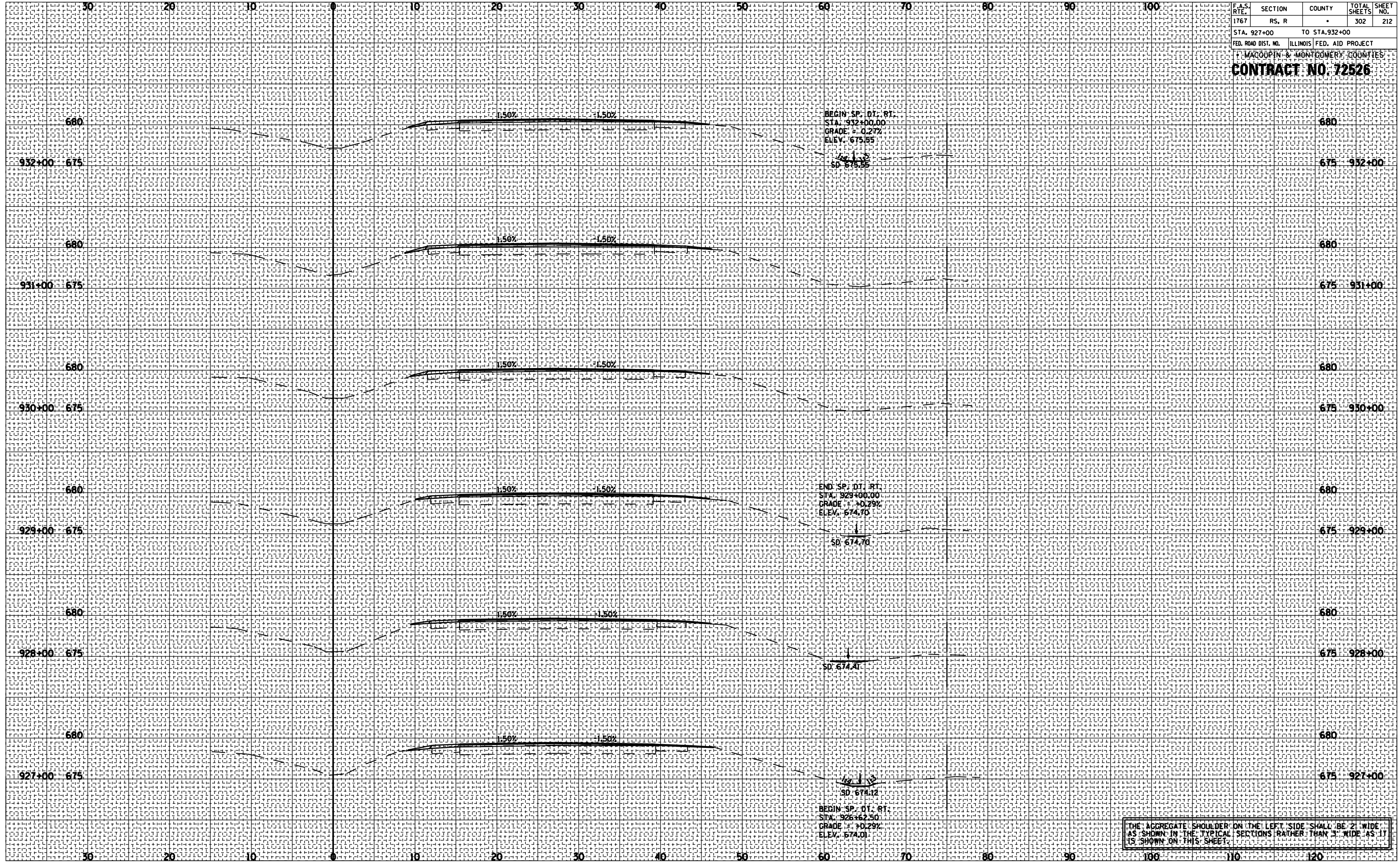
BEGIN SP. DT. RT.
STA. 924+00.00
GRADE = -0.04%
ELEV. 673.53

THE AGGREGATE SHOULDER ON THE LEFT SIDE SHALL BE 2' WIDE AS SHOWN IN THE TYPICAL SECTIONS RATHER THAN 3' WIDE AS IT IS SHOWN ON THIS SHEET.

F.A.S. RTE.	SECTION	COUNTY	TOTAL SHEETS	SHEET NO.
1767	RS, R	.	302	212
STA. 927+00 TO STA. 932+00				
FED. ROAD DIST. NO. ILLINOIS FED. AID PROJECT				
MACOUPIN & MONTGOMERY COUNTIES				
CONTRACT NO. 72526				

BY	DATE
SURVEYED	
PLOTTED	
NOTE BOOK	
AREAS CHECKED	
NO.	

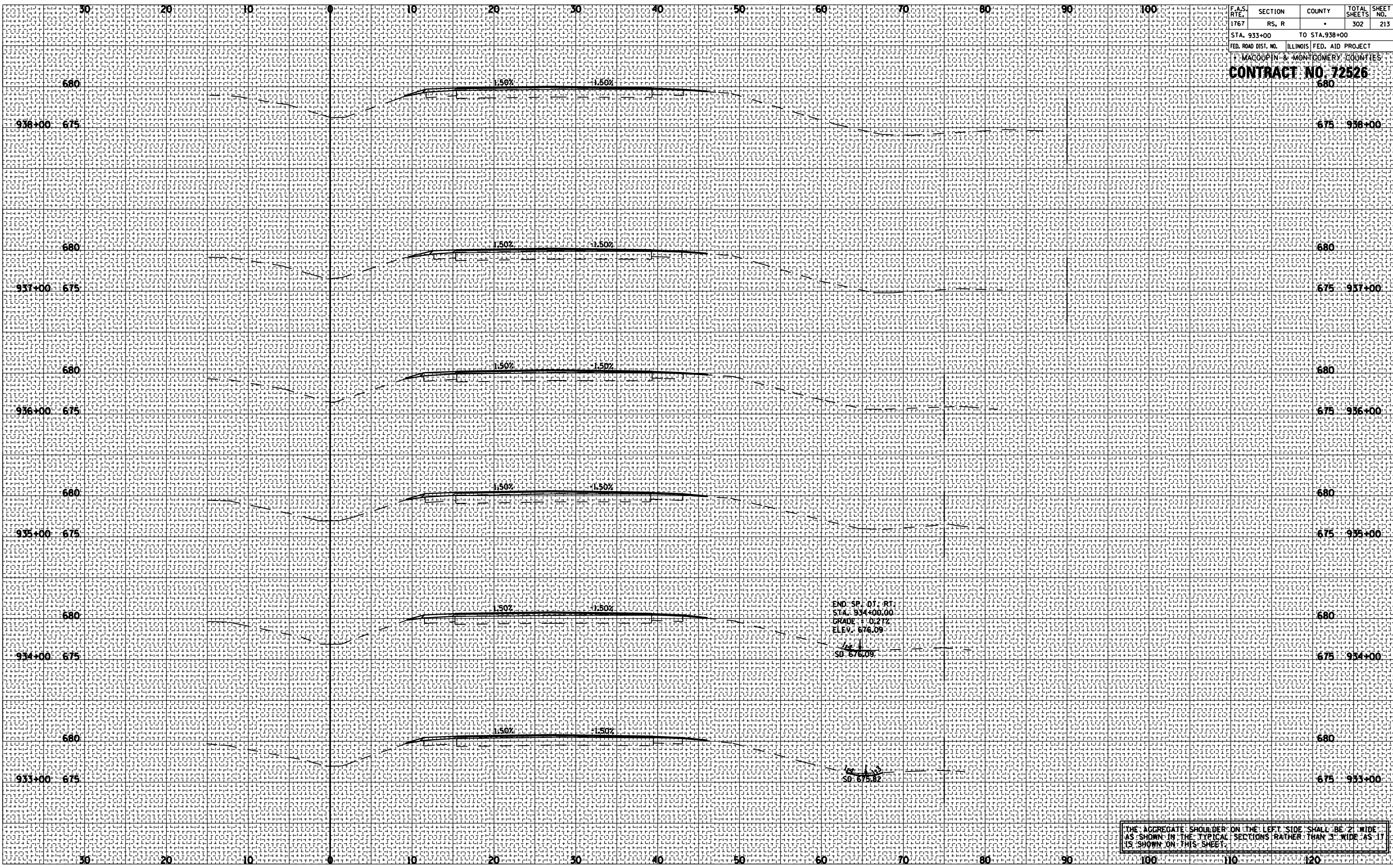
BY	DATE
SURVEYED	
PLOTTED	
NOTE BOOK	
AREAS CHECKED	
NO.	



F.A.S. RTE.	SECTION	COUNTY	TOTAL SHEETS	SHEET NO.
1767	RS, R	•	302	213
STA. 933+00		TO STA. 938+00		
FED. ROAD DIST. NO.		ILLINOIS FED. AID PROJECT		
MACOUPIN & MONTGOMERY COUNTIES				
CONTRACT NO. 72526				

BY	DATE

BY	DATE



END SP. 01, RT;
 STA. 934+00.00
 GRADE = 0.2%
 ELEV. 676.09
 SD 676.09

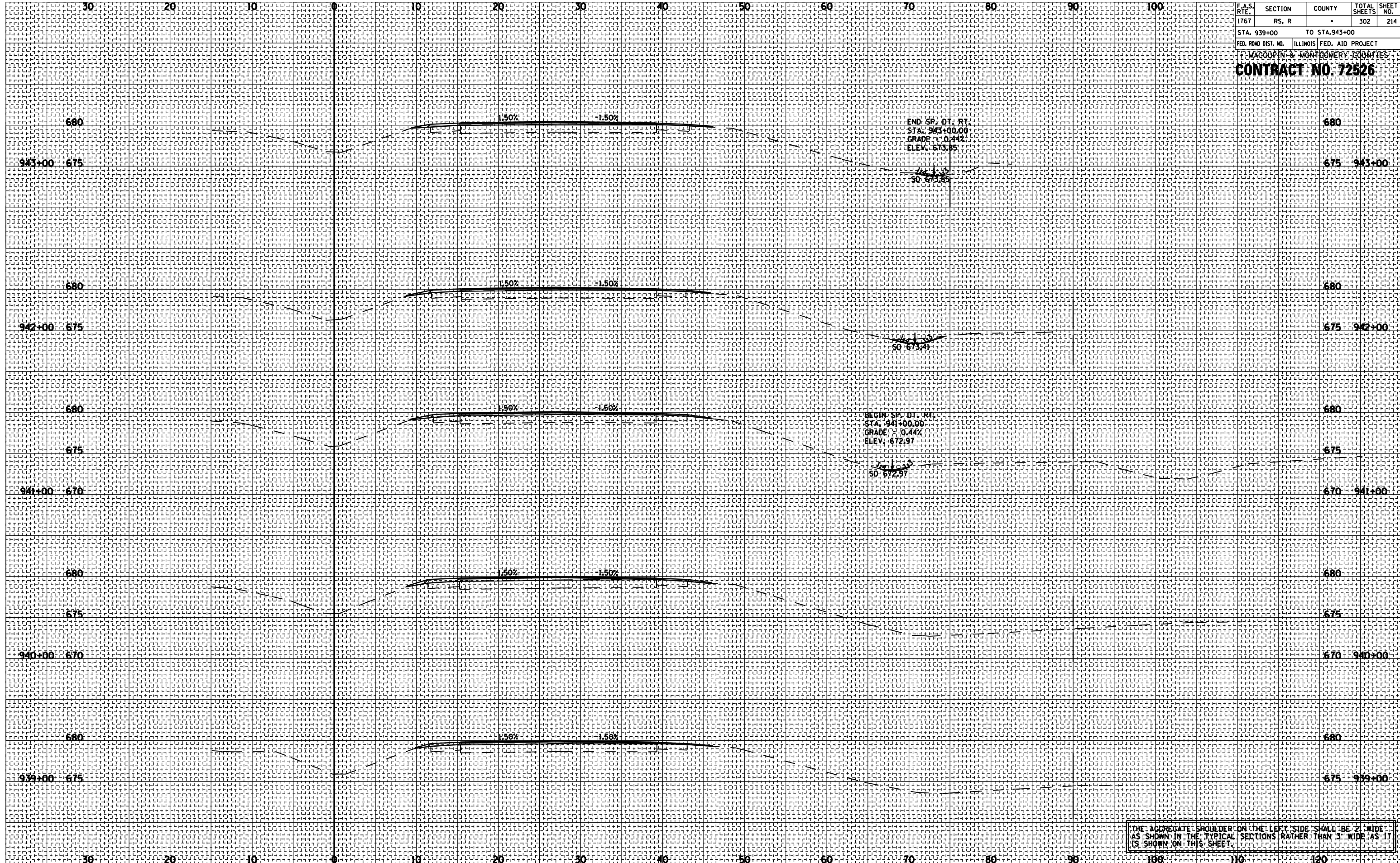
SD 675.82

THE AGGREGATE SHOULDER ON THE LEFT SIDE SHALL BE 2' WIDE AS SHOWN IN THE TYPICAL SECTIONS RATHER THAN 3' WIDE AS IT IS SHOWN ON THIS SHEET.

F.A.S. RTE.	SECTION	COUNTY	TOTAL SHEETS	SHEET NO.
1767	RS, R		302	214
STA. 939+00		TO STA. 943+00		
FED. ROAD DIST. NO.		ILLINOIS FED. AID PROJECT		
MACOUPIN & MONTGOMERY COUNTIES				
CONTRACT NO. 72526				

BY	DATE

BY	DATE

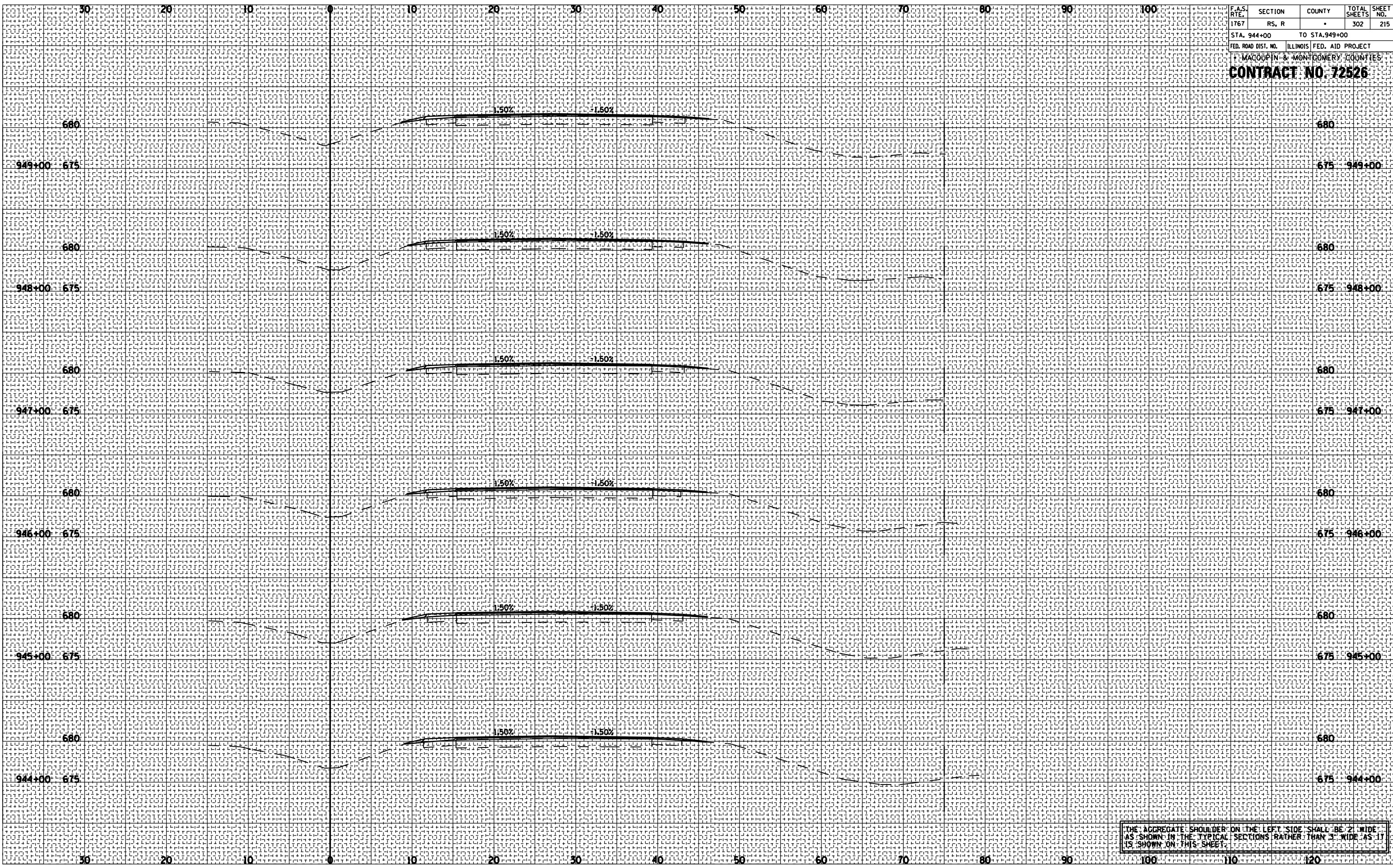


THE AGGREGATE SHOULDER ON THE LEFT SIDE SHALL BE 2' WIDE AS SHOWN IN THE TYPICAL SECTIONS RATHER THAN 3' WIDE AS IT IS SHOWN ON THIS SHEET.

F.A.S. RTE.	SECTION	COUNTY	TOTAL SHEETS	SHEET NO.
1767	RS, R		302	215
STA. 944+00 TO STA. 949+00				
FED. ROAD DIST. NO. ILLINOIS FED. AID PROJECT				
MACOUPIN & MONTGOMERY COUNTIES				
CONTRACT NO. 72526				

BY	DATE
ORIGINAL SURVEY	SURVEYED
NOTE BOOK NO.	PLOTTED
	DATE
	AREAS CHECKED

BY	DATE
ORIGINAL SURVEY	SURVEYED
NOTE BOOK NO.	PLOTTED
	DATE
	AREAS CHECKED



THE AGGREGATE SHOULDER ON THE LEFT SIDE SHALL BE 2' WIDE AS SHOWN IN THE TYPICAL SECTIONS RATHER THAN 3' WIDE AS IT IS SHOWN ON THIS SHEET.

F.A.S. RTE.	SECTION	COUNTY	TOTAL SHEETS	SHEET NO.
1767	RS, R		302	216

STA. 950+00 TO STA. 956+00

FED. ROAD DIST. NO. ILLINOIS FED. AID PROJECT

MADISON & MONTGOMERY COUNTIES

CONTRACT NO. 72526

956+00

680

675 955+00

680

675 954+00

680

675 953+00

680

675 952+00

680

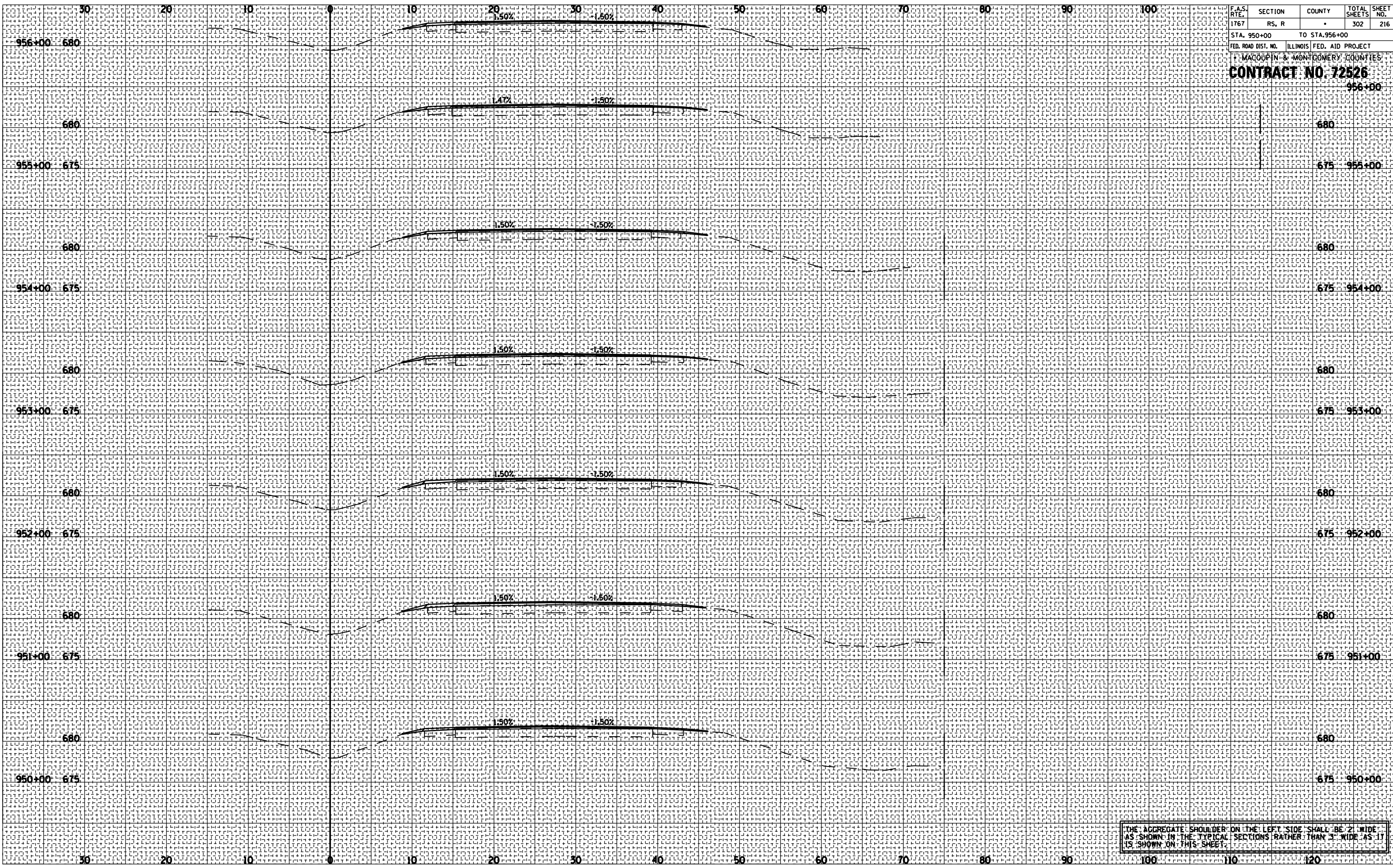
675 951+00

680

675 950+00

BY _____ DATE _____
 SURVEYED _____
 PLOTTED _____
 NOTE BOOK _____
 AREAS CHECKED _____

BY _____ DATE _____
 SURVEYED _____
 PLOTTED _____
 NOTE BOOK _____
 AREAS CHECKED _____



THE AGGREGATE SHOULDER ON THE LEFT SIDE SHALL BE 2' WIDE AS SHOWN IN THE TYPICAL SECTIONS RATHER THAN 3' WIDE AS IT IS SHOWN ON THIS SHEET.

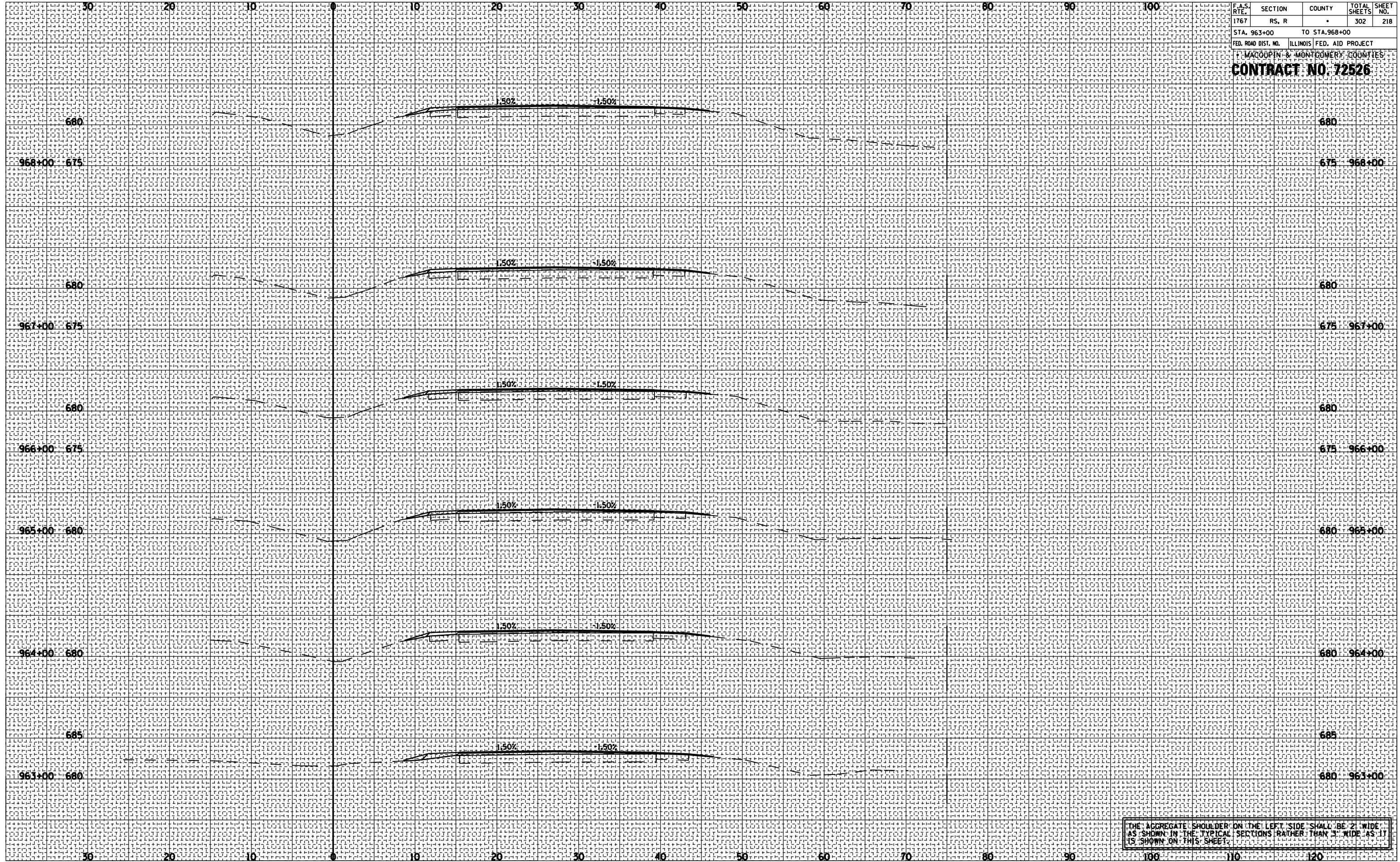
F.A.S. RTE.	SECTION	COUNTY	TOTAL SHEETS	SHEET NO.
1767	RS, R		302	218
STA. 963+00 TO STA. 968+00				
FED. ROAD DIST. NO. ILLINOIS FED. AID PROJECT				
MACOUPIN & MONTGOMERY COUNTIES				
CONTRACT NO. 72526				

BY	DATE

NO.	AREAS CHECKED

BY	DATE

NO.	AREAS CHECKED

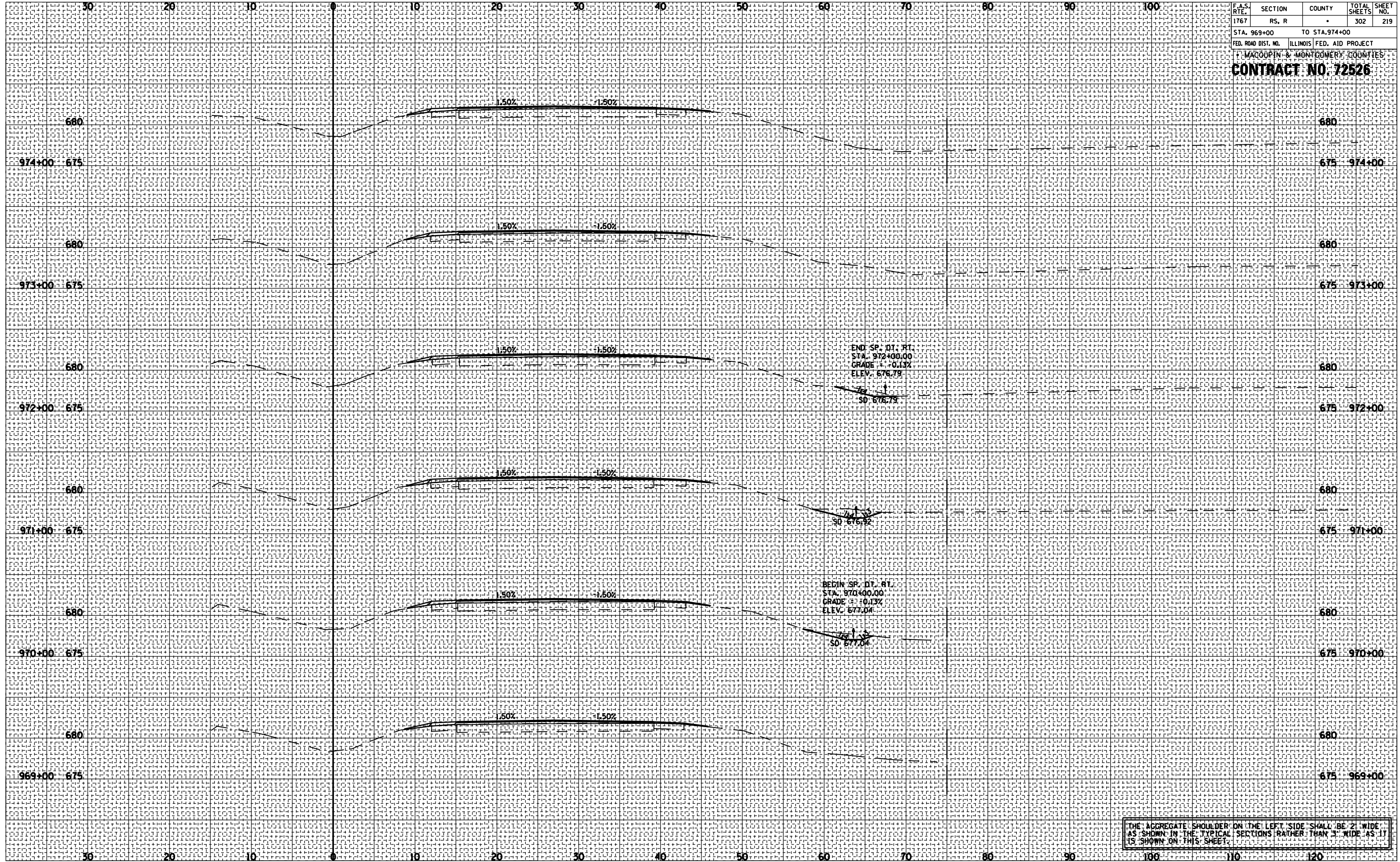


THE AGGREGATE SHOULDER ON THE LEFT SIDE SHALL BE 2' WIDE AS SHOWN IN THE TYPICAL SECTIONS RATHER THAN 3' WIDE AS IT IS SHOWN ON THIS SHEET.

F.A.S. RTE.	SECTION	COUNTY	TOTAL SHEETS	SHEET NO.
1767	RS, R		302	219
STA. 969+00 TO STA. 974+00				
FED. ROAD DIST. NO. ILLINOIS FED. AID PROJECT				
MACOUPIN & MONTGOMERY COUNTIES				
CONTRACT NO. 72526				

BY	DATE

BY	DATE

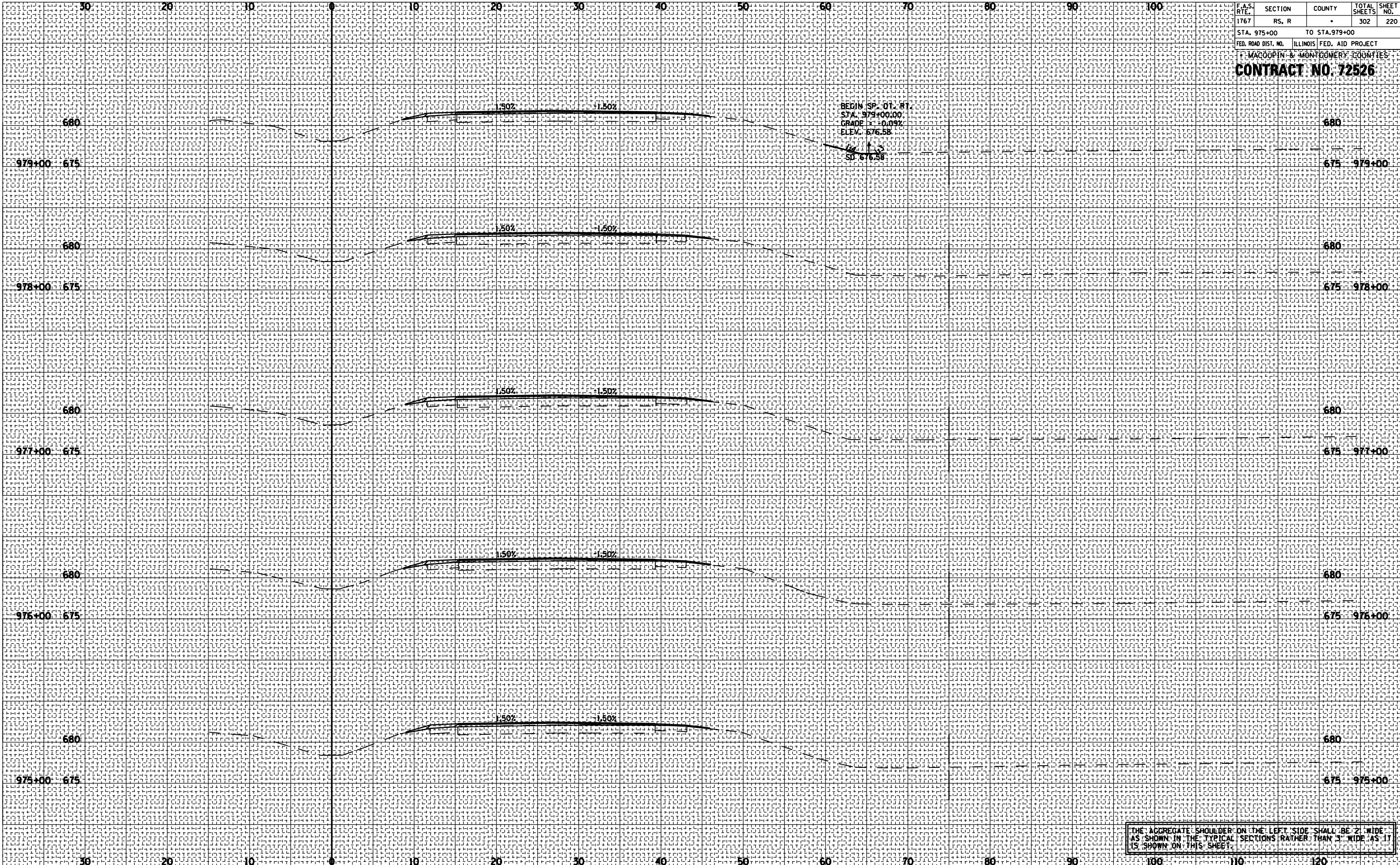


THE AGGREGATE SHOULDER ON THE LEFT SIDE SHALL BE 2' WIDE AS SHOWN IN THE TYPICAL SECTIONS RATHER THAN 3' WIDE AS IT IS SHOWN ON THIS SHEET.

F.A.S. RTE.	SECTION	COUNTY	TOTAL SHEETS	SHEET NO.
1767	RS, R		302	220
STA. 975+00		TO STA. 979+00		
FED. ROAD DIST. NO.		ILLINOIS FED. AID PROJECT		
MACOUPIN & MONTGOMERY COUNTIES				
CONTRACT NO. 72526				

BY	DATE

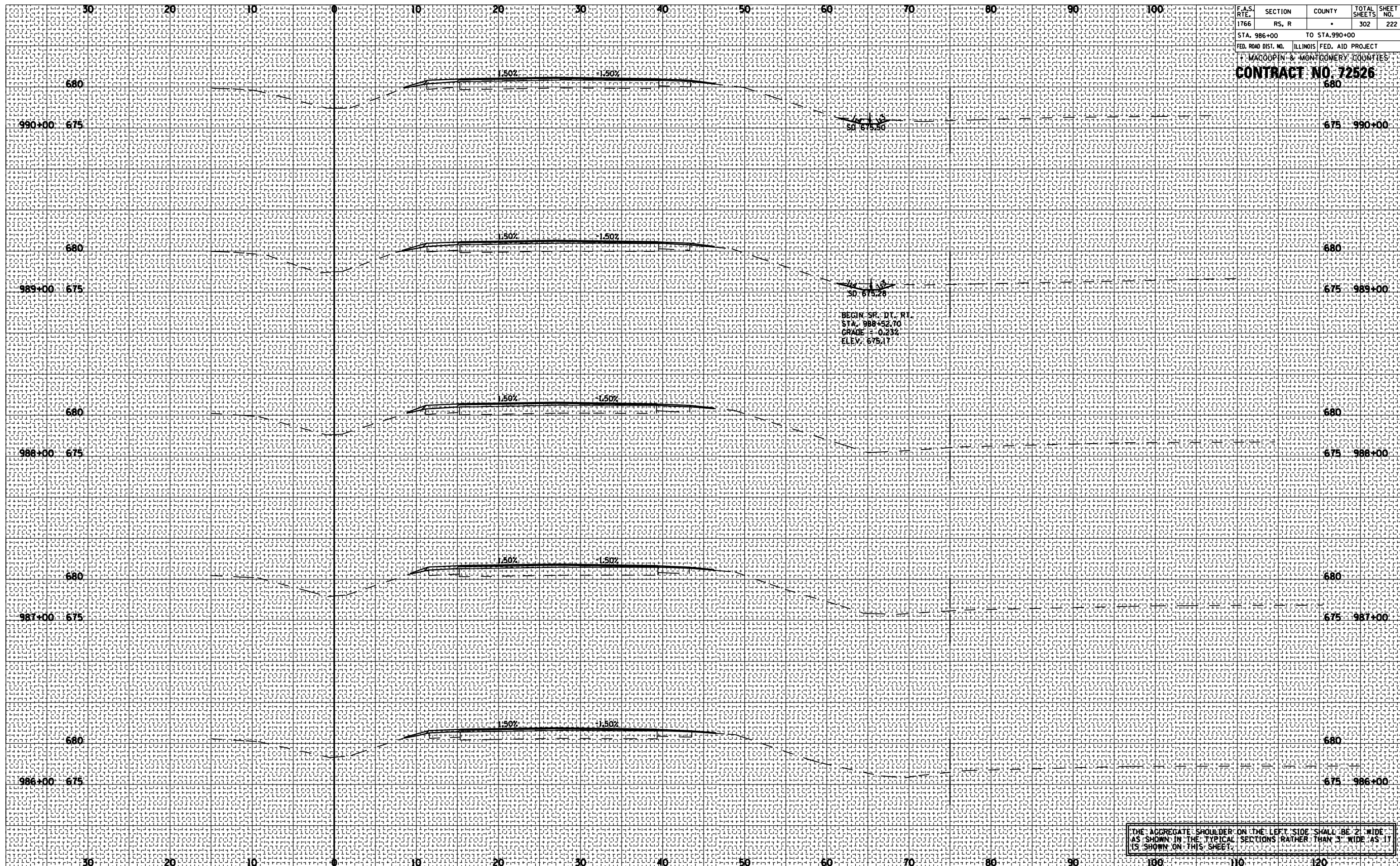
BY	DATE



THE AGGREGATE SHOULDER ON THE LEFT SIDE SHALL BE 2' WIDE AS SHOWN IN THE TYPICAL SECTIONS RATHER THAN 3' WIDE AS IT IS SHOWN ON THIS SHEET.

BY	DATE
SURVEYED	
PLOTTED	
NOTE BOOK	
NO.	

BY	DATE
SURVEYED	
PLOTTED	
NOTE BOOK	
NO.	



F.A.S. RTE.	SECTION	COUNTY	TOTAL SHEETS	SHEET NO.
1766	RS, R		302	222
STA. 986+00	TO STA. 990+00			
FED. ROAD DIST. NO.	ILLINOIS FED. AID PROJECT			
MACOUPIN & MONTGOMERY COUNTIES				
CONTRACT NO. 72526				
680				

THE AGGREGATE SHOULDER ON THE LEFT SIDE SHALL BE 2' WIDE AS SHOWN IN THE TYPICAL SECTIONS RATHER THAN 3' WIDE AS IT IS SHOWN ON THIS SHEET.

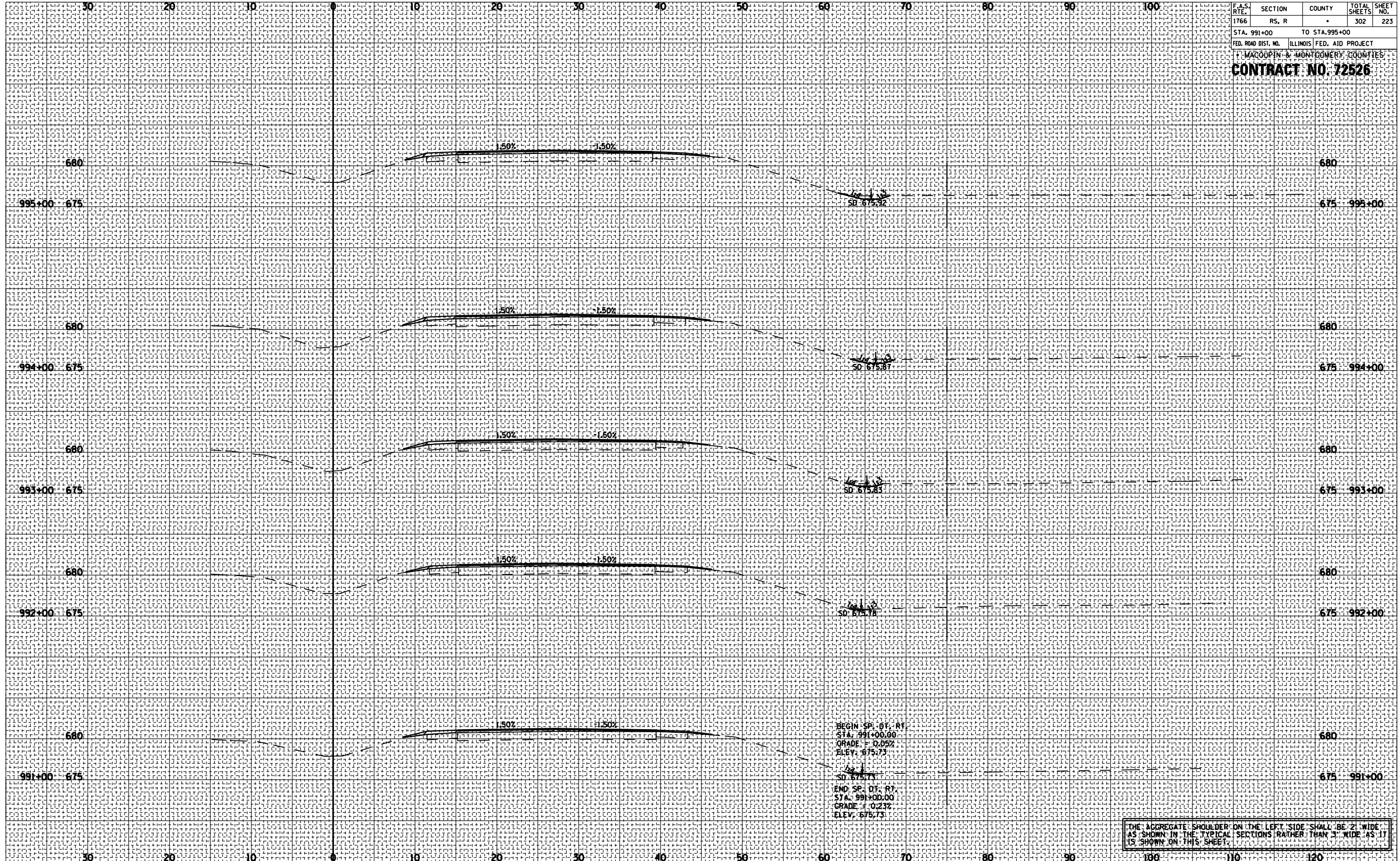
F.A.S. RTE.	SECTION	COUNTY	TOTAL SHEETS	SHEET NO.
1766	RS, R		302	223
STA. 991+00		TO STA. 995+00		
FED. ROAD DIST. NO.		ILLINOIS FED. AID PROJECT		
MACOUPIN & MONTGOMERY COUNTIES				
CONTRACT NO. 72526				

BY	DATE

NO.	AREAS CHECKED

BY	DATE

NO.	AREAS CHECKED

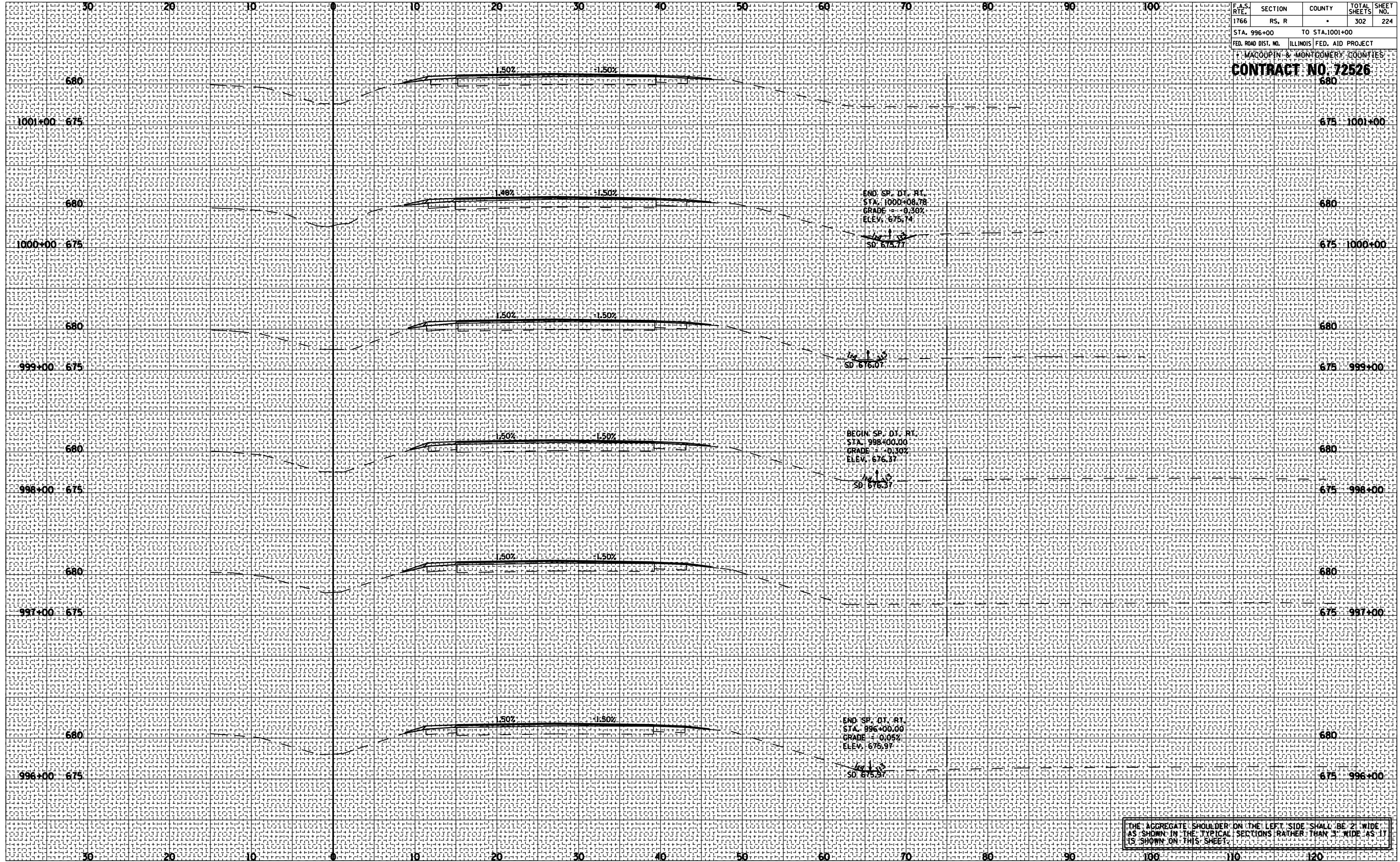


THE AGGREGATE SHOULDER ON THE LEFT SIDE SHALL BE 2' WIDE AS SHOWN IN THE TYPICAL SECTIONS RATHER THAN 3' WIDE AS IT IS SHOWN ON THIS SHEET.

F.A.S. RTE.	SECTION	COUNTY	TOTAL SHEETS	SHEET NO.
1766	RS, R	•	302	224
STA. 996+00		TO STA. 1001+00		
FED. ROAD DIST. NO.		ILLINOIS FED. AID PROJECT		
MACOUPIN & MONTGOMERY COUNTIES				
CONTRACT NO. 72526				

BY	DATE

BY	DATE

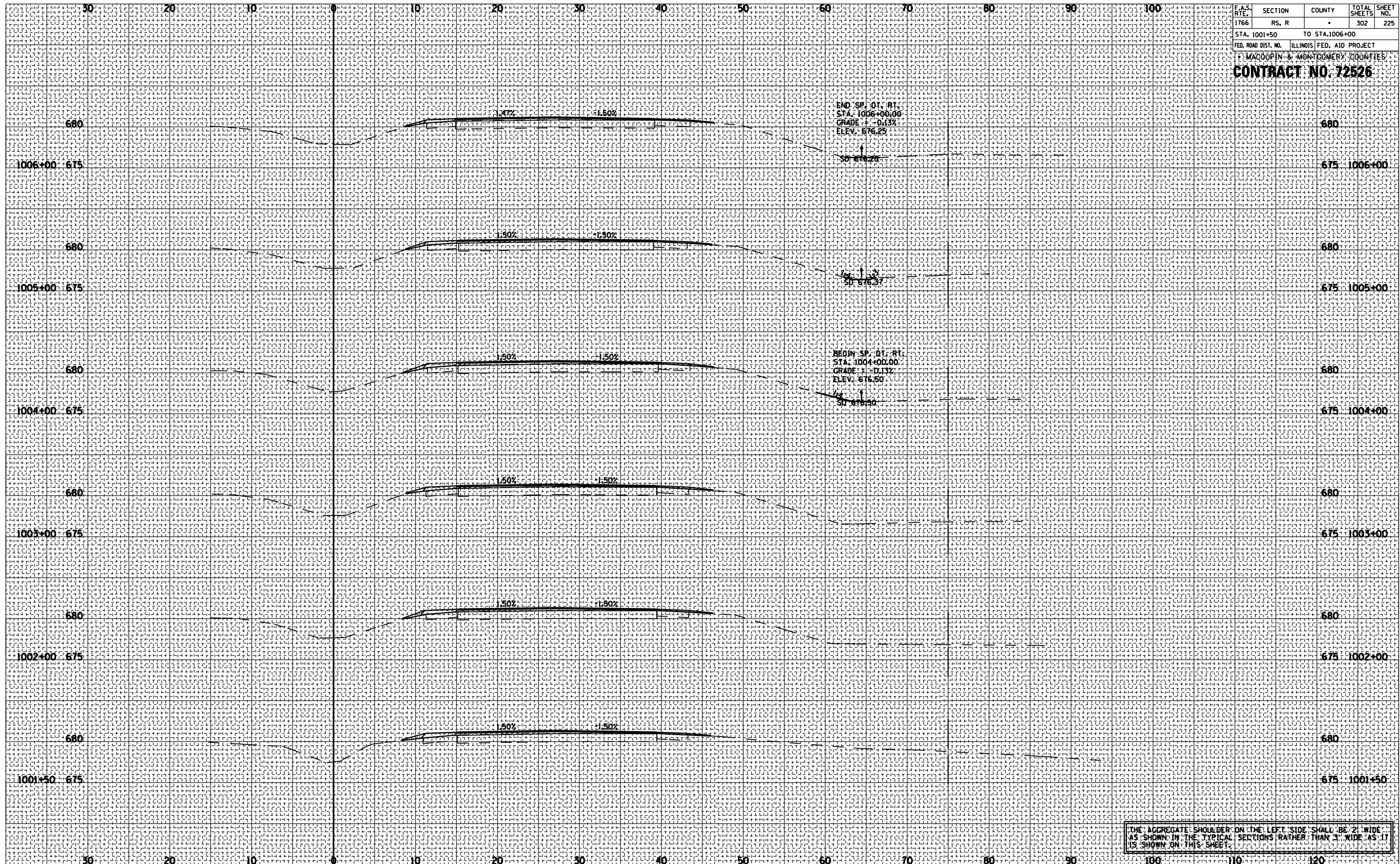


THE AGGREGATE SHOULDER ON THE LEFT SIDE SHALL BE 2' WIDE AS SHOWN IN THE TYPICAL SECTIONS RATHER THAN 3' WIDE AS IT IS SHOWN ON THIS SHEET.

F.A.S. RTE.	SECTION	COUNTY	TOTAL SHEETS	SHEET NO.
1766	RS, R	.	302	225
STA. 1001+50 TO STA. 1006+00				
FED. ROAD DIST. NO. ILLINOIS FED. AID PROJECT				
MACOUPIN & MONTGOMERY COUNTIES				
CONTRACT NO. 72526				

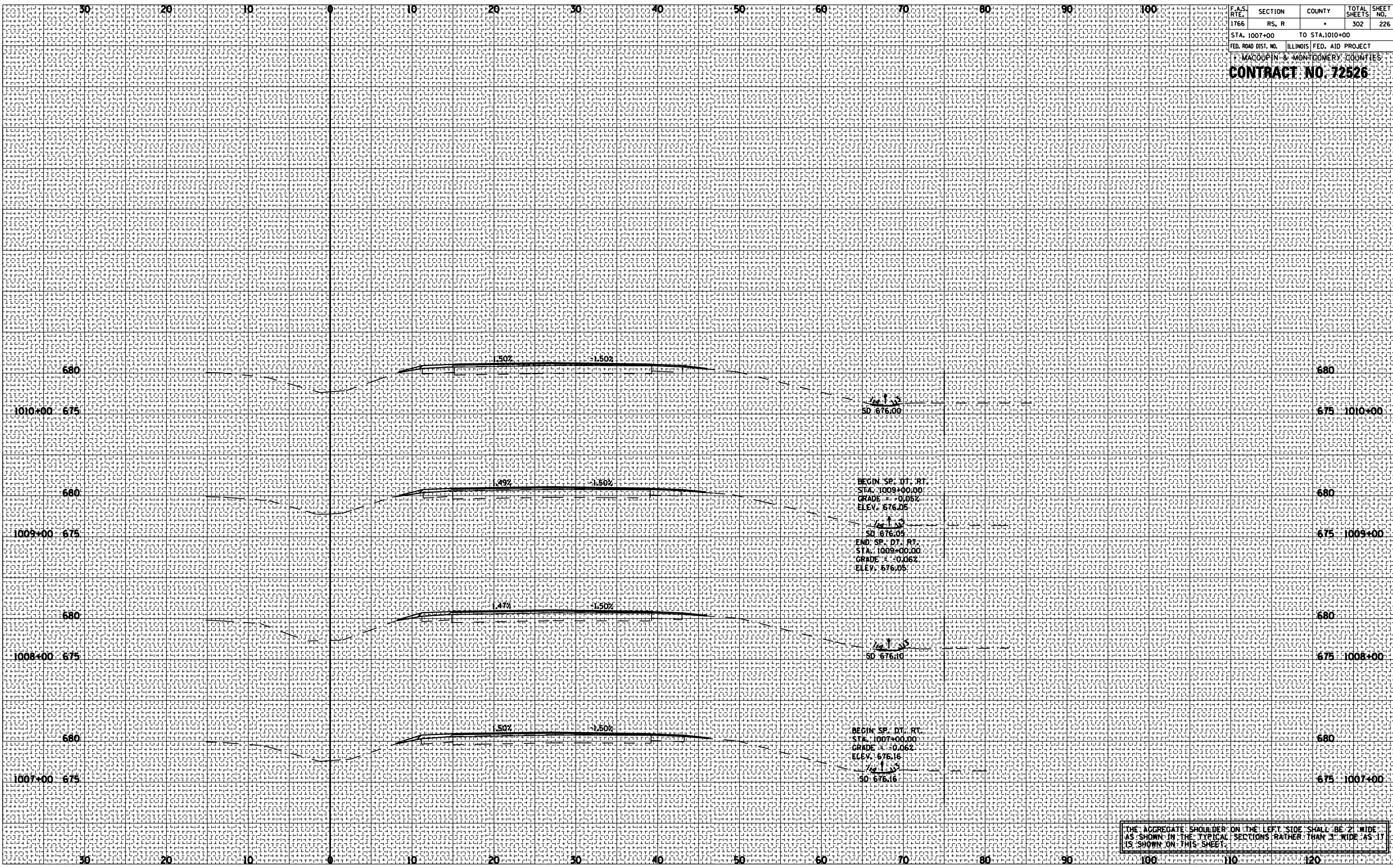
BY _____ DATE _____
 ORIGINAL SURVEY _____
 SURVEYED _____
 PLOTTED _____
 NOTE BOOK _____
 NO. _____
 AREAS CHECKED _____

BY _____ DATE _____
 ORIGINAL SURVEY _____
 SURVEYED _____
 PLOTTED _____
 NOTE BOOK _____
 NO. _____
 AREAS CHECKED _____



BY	DATE
SURVEYED	PLOTTED
NOTE BOOK	AREAS CHECKED
NO.	

BY	DATE
SURVEYED	PLOTTED
NOTE BOOK	AREAS CHECKED
NO.	



BEGIN SP. DT. RT.
STA. 1009+00.00
GRADE = +0.05%
ELEV. 676.05

SD 676.05

END SP. DT. RT.
STA. 1009+00.00
GRADE = -0.06%
ELEV. 676.05

BEGIN SP. DT. RT.
STA. 1007+00.00
GRADE = +0.06%
ELEV. 676.16

SD 676.16

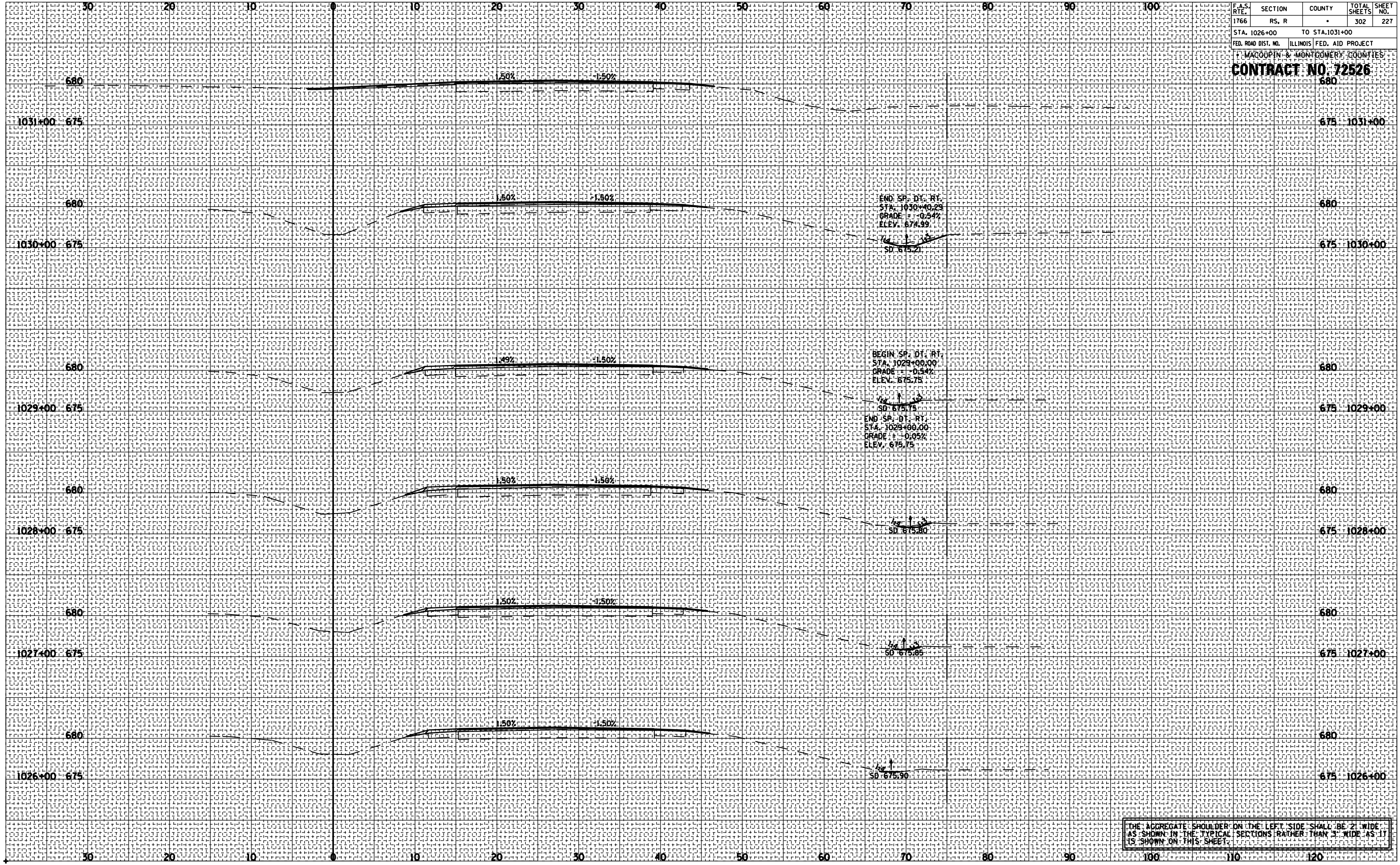
THE AGGREGATE SHOULDER ON THE LEFT SIDE SHALL BE 21' WIDE AS SHOWN IN THE TYPICAL SECTIONS RATHER THAN 3' WIDE AS IT IS SHOWN ON THIS SHEET.

F.A.S. RTE.	SECTION	COUNTY	TOTAL SHEETS	SHEET NO.
1766	RS, R		302	227
STA. 1026+00		TO STA. 1031+00		
FED. ROAD DIST. NO.		ILLINOIS FED. AID PROJECT		

MACOUPIN & MONTGOMERY COUNTIES
CONTRACT NO. 72526

BY _____	DATE _____
SURVEYED _____	PLOTTED _____
NOTE BOOK _____	AREAS CHECKED _____
NO. _____	

BY _____	DATE _____
SURVEYED _____	PLOTTED _____
NOTE BOOK _____	AREAS CHECKED _____
NO. _____	



THE AGGREGATE SHOULDER ON THE LEFT SIDE SHALL BE 2' WIDE AS SHOWN IN THE TYPICAL SECTIONS RATHER THAN 3' WIDE AS IT IS SHOWN ON THIS SHEET.

F.A.S. RTE.	SECTION	COUNTY	TOTAL SHEETS	SHEET NO.
1766	RS, R		302	228

STA. 1031+50 TO STA. 1035+00

FED. ROAD DIST. NO. ILLINOIS FED. AID PROJECT

MADISON & MONTGOMERY COUNTIES

CONTRACT NO. 72526

680

BY	DATE

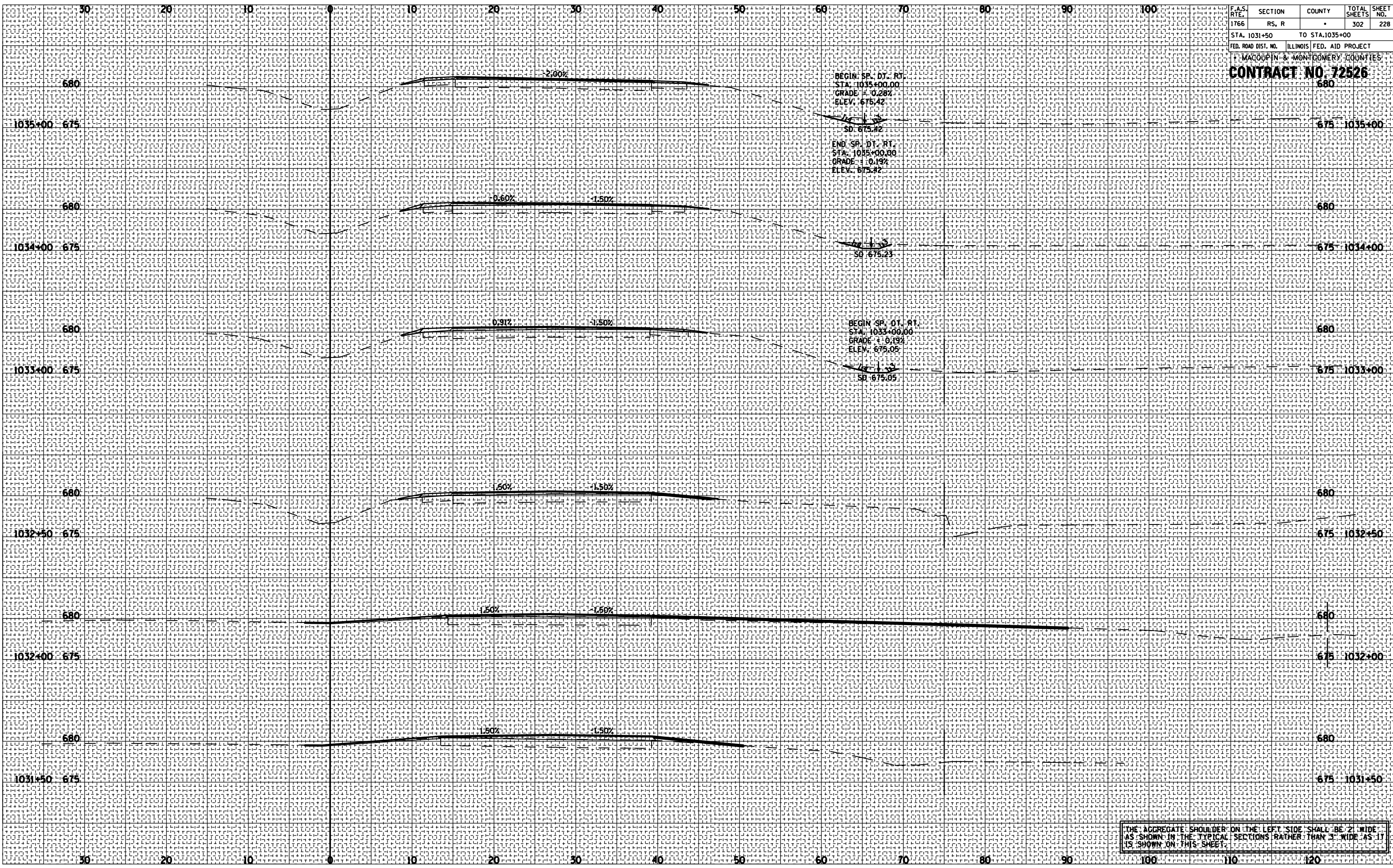
NO.	AREAS CHECKED

NO.	AREAS CHECKED

BY	DATE

NO.	AREAS CHECKED

NO.	AREAS CHECKED



BEGIN SP. DT. RT.
STA. 1035+00.00
GRADE = 0.28%
ELEV. 675.42

SD. 675.42

END SP. DT. RT.
STA. 1035+00.00
GRADE = 0.19%
ELEV. 675.42

SD. 675.23

BEGIN SP. DT. RT.
STA. 1033+00.00
GRADE = 0.19%
ELEV. 675.05

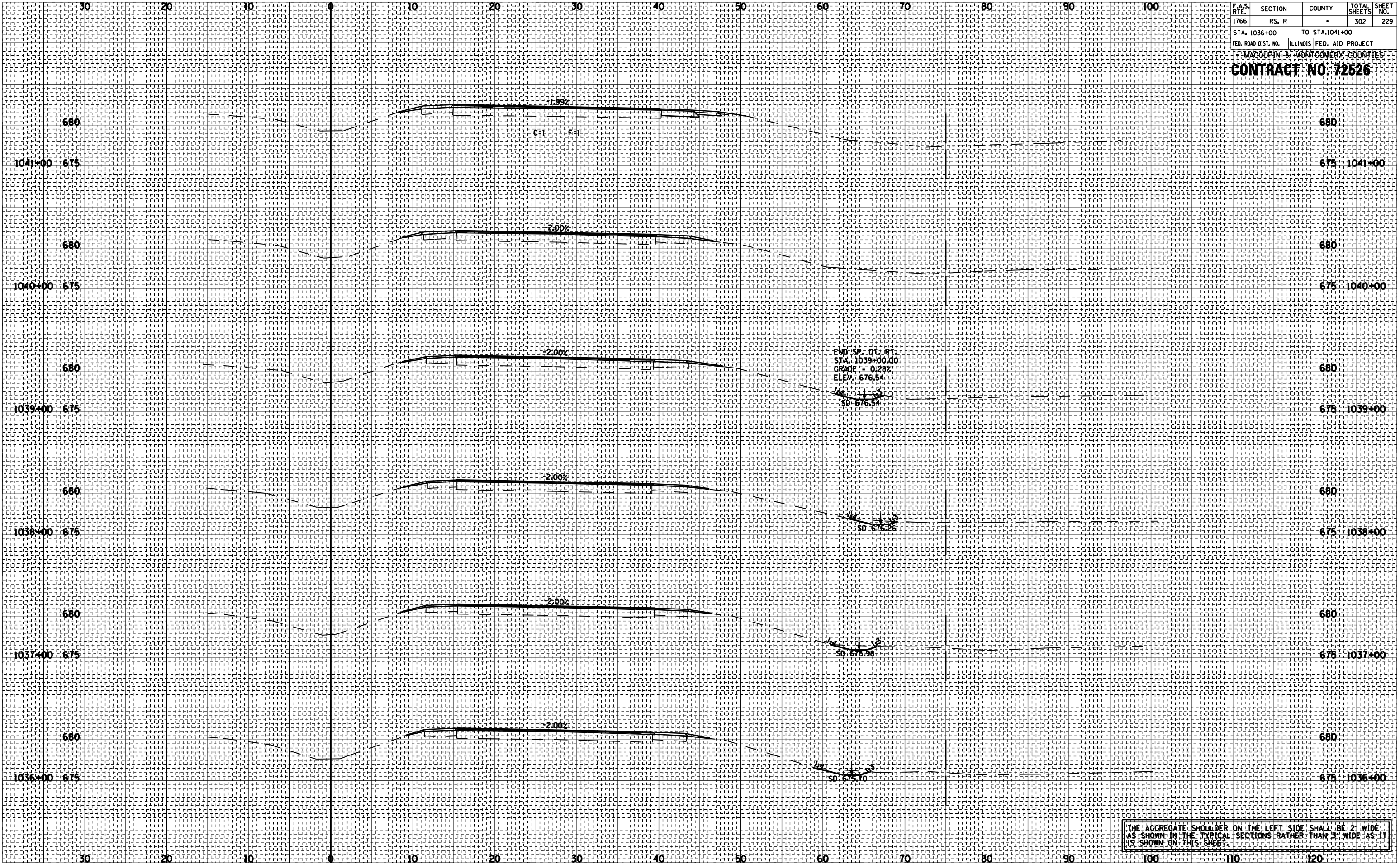
SD. 675.05

THE AGGREGATE SHOULDER ON THE LEFT SIDE SHALL BE 2' WIDE AS SHOWN IN THE TYPICAL SECTIONS RATHER THAN 3' WIDE AS IT IS SHOWN ON THIS SHEET.

F.A.S. RTE.	SECTION	COUNTY	TOTAL SHEETS	SHEET NO.
1766	RS, R		302	229
STA. 1036+00		TO STA. 1041+00		
FED. ROAD DIST. NO.		ILLINOIS FED. AID PROJECT		
MACOUPIN & MONTGOMERY COUNTIES				
CONTRACT NO. 72526				

BY	DATE

BY	DATE

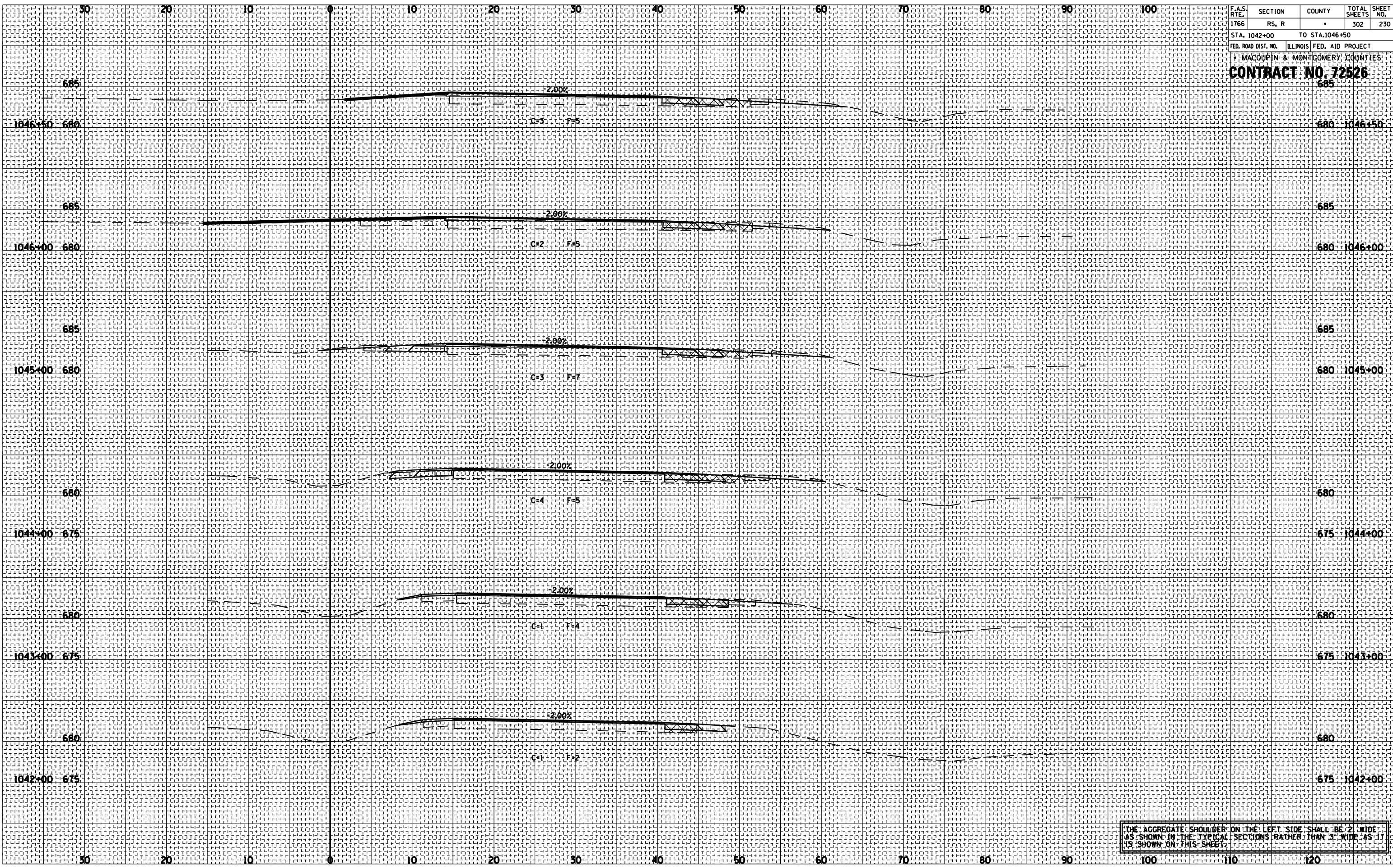


THE AGGREGATE SHOULDER ON THE LEFT SIDE SHALL BE 2' WIDE AS SHOWN IN THE TYPICAL SECTIONS RATHER THAN 3' WIDE AS IT IS SHOWN ON THIS SHEET.

F.A.S. RTE.	SECTION	COUNTY	TOTAL SHEETS	SHEET NO.
1766	RS, R	.	302	230
STA. 1042+00		TO STA. 1046+50		
FED. ROAD DIST. NO.		ILLINOIS FED. AID PROJECT		
MACOUPIN & MONTGOMERY COUNTIES				
CONTRACT NO. 72526				

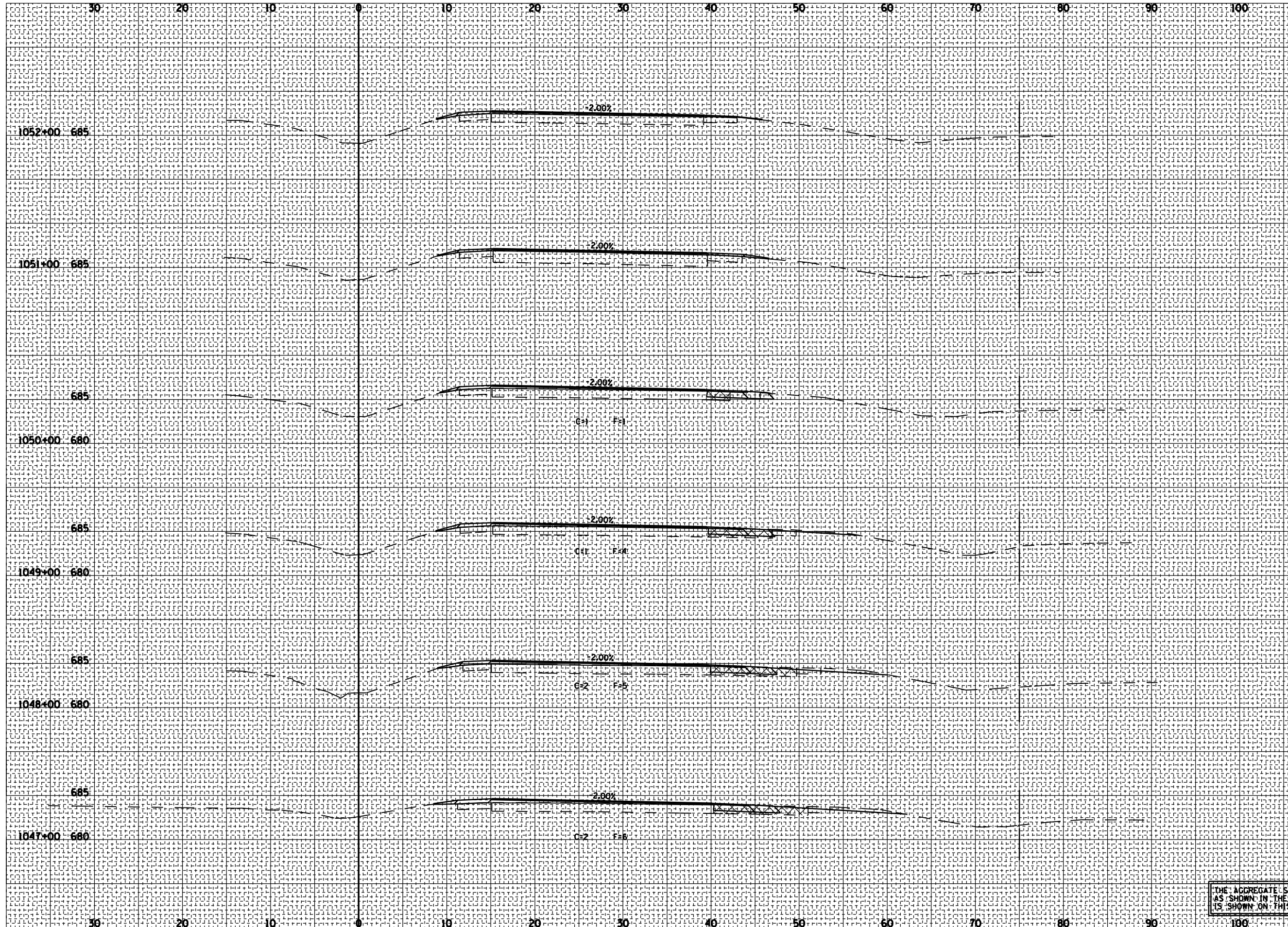
BY	DATE

BY	DATE



THE AGGREGATE SHOULDER ON THE LEFT SIDE SHALL BE 2' WIDE AS SHOWN IN THE TYPICAL SECTIONS RATHER THAN 3' WIDE AS IT IS SHOWN ON THIS SHEET.

F.A.S. RTE. 1766	SECTION RS, R	COUNTY •	TOTAL SHEETS 302	SHEET NO. 231
STA. 1047+00		TO STA. 1052+00		
FED. ROAD DIST. NO.		ILLINOIS FED. AID PROJECT		
MACOUPIN & MONTGOMERY COUNTIES				
CONTRACT NO. 72526				



BY	DATE
SURVEYED	
PLOTTED	
NOTE BOOK	
AREAS CHECKED	
NO.	

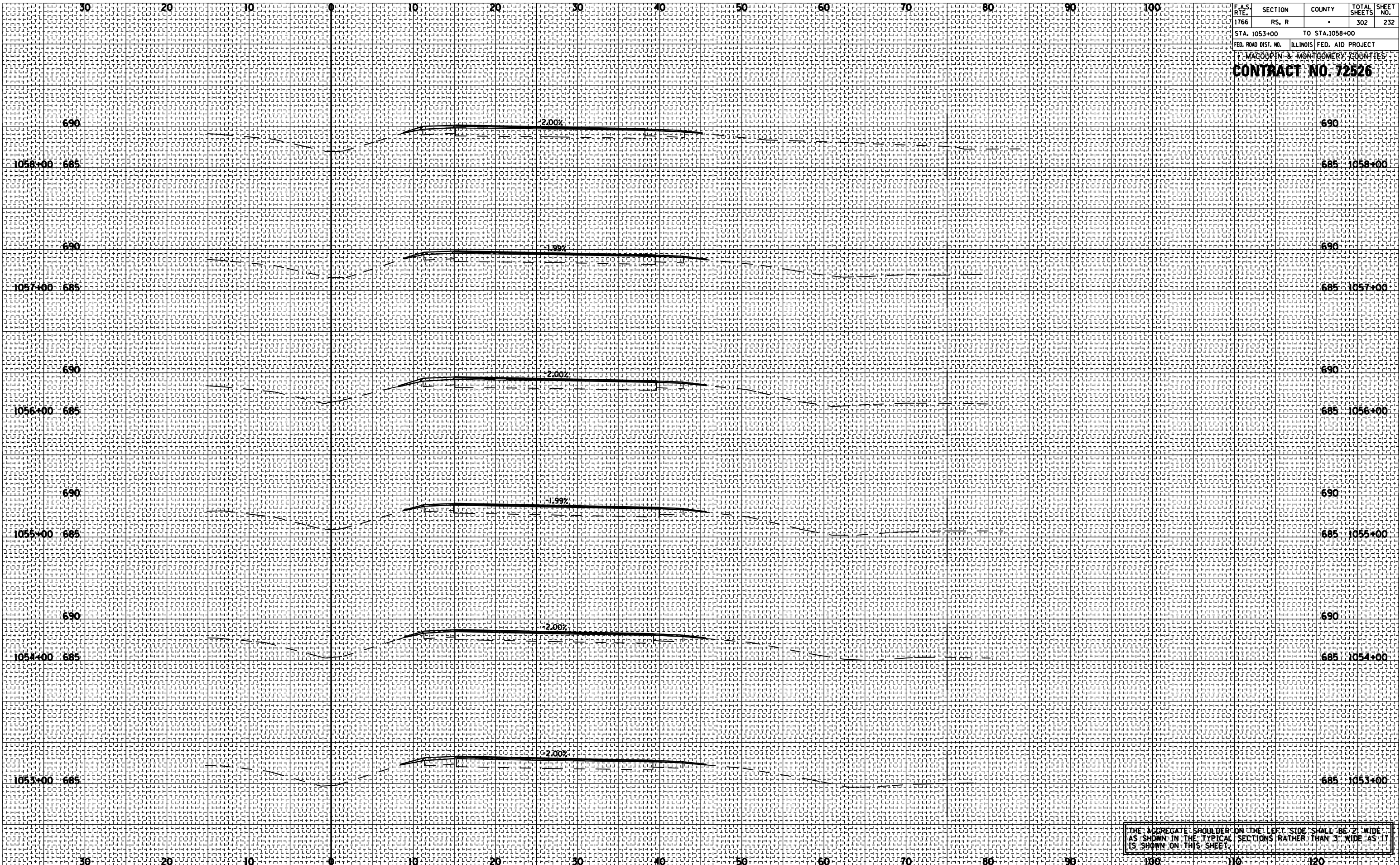
BY	DATE
ORIGINAL SURVEY	
PLOTTED	
NOTE BOOK	
AREAS CHECKED	
NO.	

THE AGGREGATE SHOULDER ON THE LEFT SIDE SHALL BE 2' WIDE AS SHOWN IN THE TYPICAL SECTIONS RATHER THAN 3' WIDE AS IT IS SHOWN ON THIS SHEET.

F.A.S. RTE.	SECTION	COUNTY	TOTAL SHEETS	SHEET NO.
1766	RS, R	.	302	232
STA. 1053+00		TO STA. 1058+00		
FED. ROAD DIST. NO.		ILLINOIS FED. AID PROJECT		
MACOUPIN & MONTGOMERY COUNTIES				
CONTRACT NO. 72526				

BY	DATE

BY	DATE

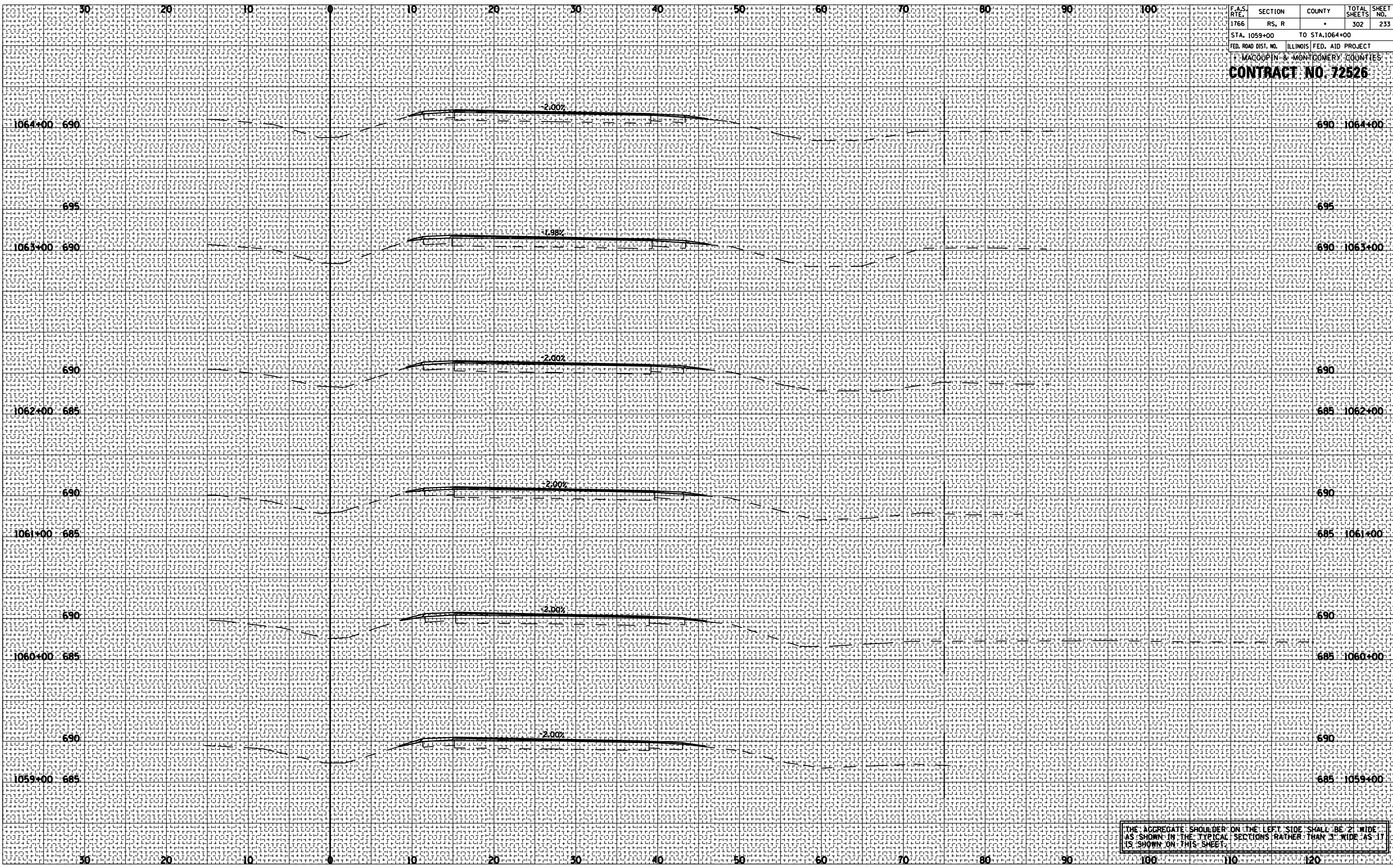


THE AGGREGATE SHOULDER ON THE LEFT SIDE SHALL BE 2' WIDE AS SHOWN IN THE TYPICAL SECTIONS RATHER THAN 3' WIDE AS IT IS SHOWN ON THIS SHEET.

F.A.S. RTE. 1766	SECTION RS. R	COUNTY •	TOTAL SHEETS 302	SHEET NO. 233
STA. 1059+00		TO STA. 1064+00		
FED. ROAD DIST. NO.		ILLINOIS FED. AID PROJECT		
MACOUPIN & MONTGOMERY COUNTIES				
CONTRACT NO. 72526				

BY	DATE
SURVEYED	
PLOTTED	
NOTE BOOK	
AREAS CHECKED	
NO.	

BY	DATE
SURVEYED	
PLOTTED	
NOTE BOOK	
AREAS CHECKED	
NO.	



THE AGGREGATE SHOULDER ON THE LEFT SIDE SHALL BE 2' WIDE AS SHOWN IN THE TYPICAL SECTIONS RATHER THAN 3' WIDE AS IT IS SHOWN ON THIS SHEET.

F.A.S. RTE.	SECTION	COUNTY	TOTAL SHEETS	SHEET NO.
1766	RS, R		302	235
STA. 1071+00 TO STA. 1075+00				
FED. ROAD DIST. NO. ILLINOIS FED. AID PROJECT				
MACOUPIN & MONTGOMERY COUNTIES				
CONTRACT NO. 72526				

BY	DATE

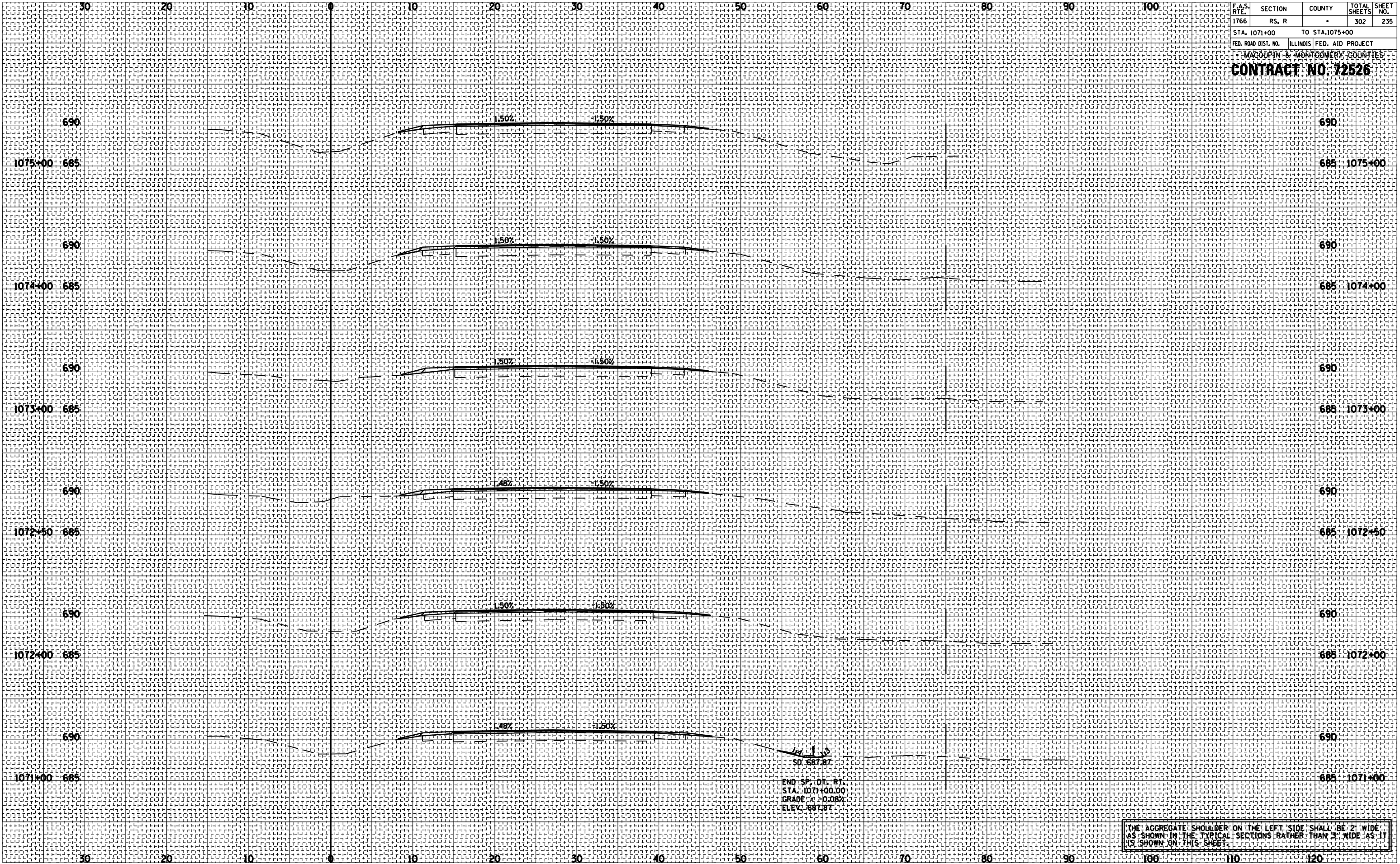
NO.	AREAS CHECKED

NO.	AREAS CHECKED

BY	DATE

NO.	AREAS CHECKED

NO.	AREAS CHECKED



END SP. OF RT.
 STA. 1071+00.00
 GRADE = 0.08%
 ELEV. 687.87

THE AGGREGATE SHOULDER ON THE LEFT SIDE SHALL BE 2' WIDE AS SHOWN IN THE TYPICAL SECTIONS RATHER THAN 3' WIDE AS IT IS SHOWN ON THIS SHEET.

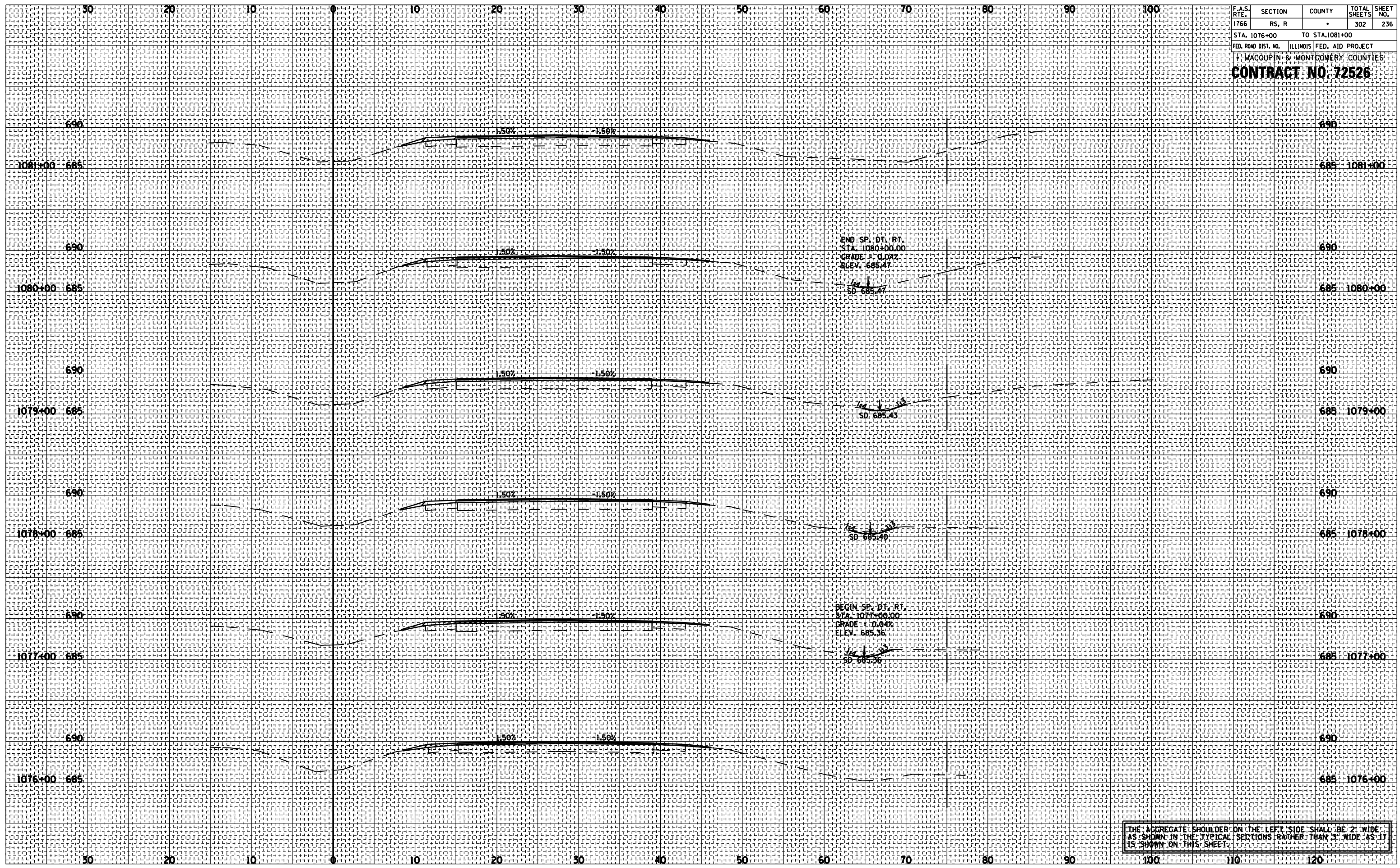
F.A.S. RTE.	SECTION	COUNTY	TOTAL SHEETS	SHEET NO.
1766	RS, R		302	236
STA. 1076+00		TO STA. 1081+00		
FED. ROAD DIST. NO.		ILLINOIS FED. AID PROJECT		
MACOUPIN & MONTGOMERY COUNTIES				
CONTRACT NO. 72526				

BY	DATE

FINAL SURVEY	SURVEYED	PLOTTED	DATE	AREAS CHECKED
NOTE BOOK NO.				

BY	DATE

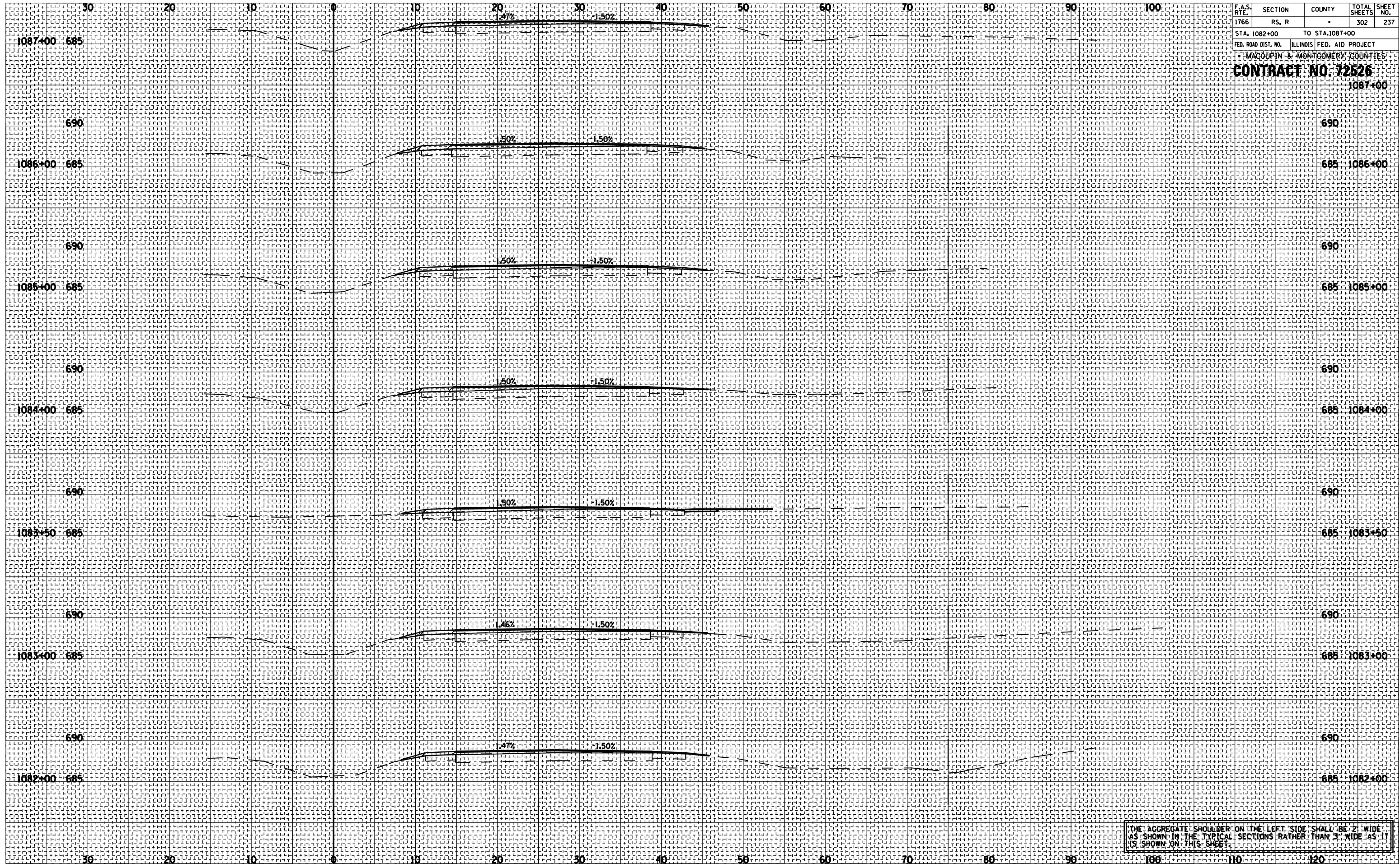
ORIGINAL SURVEY	SURVEYED	PLOTTED	DATE	AREAS CHECKED
NOTE BOOK NO.				



THE AGGREGATE SHOULDER ON THE LEFT SIDE SHALL BE 2' WIDE AS SHOWN IN THE TYPICAL SECTIONS RATHER THAN 3' WIDE AS IT IS SHOWN ON THIS SHEET.

BY	DATE
FINAL SURVEY	SURVEYED
NOTE BOOK NO.	PLOTTED
	DATE
	AREAS CHECKED

BY	DATE
ORIGINAL SURVEY	SURVEYED
NOTE BOOK NO.	PLOTTED
	DATE
	AREAS CHECKED



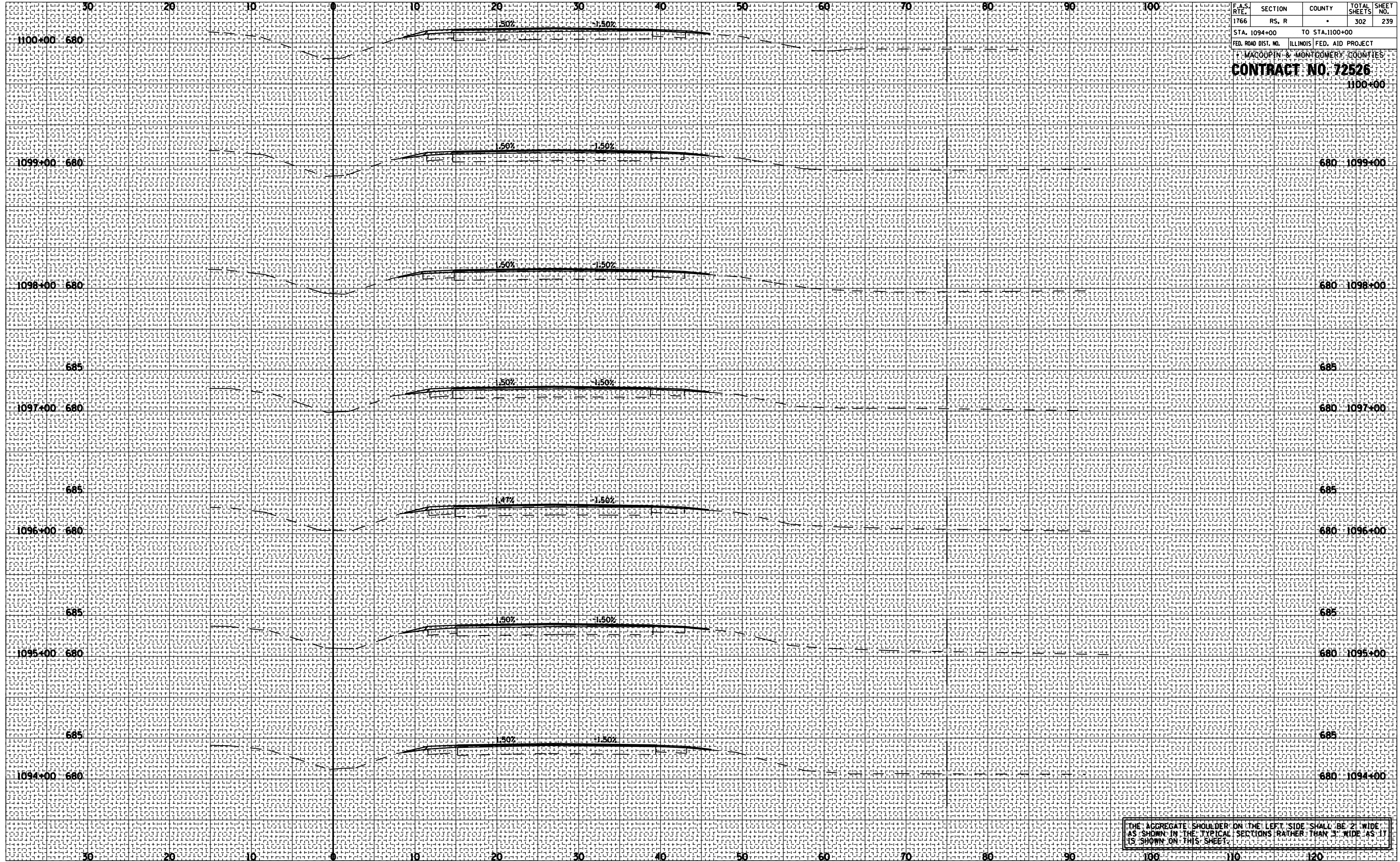
F.A.S. RTE.	SECTION	COUNTY	TOTAL SHEETS	SHEET NO.
1766	RS, R		302	237
STA. 1082+00		TO STA. 1087+00		
FED. ROAD DIST. NO. ILLINOIS FED. AID PROJECT				
MACOUPIN & MONTGOMERY COUNTIES				
CONTRACT NO. 72526				
			1087+00	
			690	
			685	1086+00
			690	
			685	1085+00
			690	
			685	1084+00
			690	
			685	1083+50
			690	
			685	1083+00
			690	
			685	1082+00

THE AGGREGATE SHOULDER ON THE LEFT SIDE SHALL BE 2' WIDE AS SHOWN IN THE TYPICAL SECTIONS RATHER THAN 3' WIDE AS IT IS SHOWN ON THIS SHEET.

F.A.S. RTE.	SECTION	COUNTY	TOTAL SHEETS	SHEET NO.
1766	RS, R		302	239
STA. 1094+00		TO STA. 1100+00		
FED. ROAD DIST. NO.		ILLINOIS FED. AID PROJECT		
MACOUPIN & MONTGOMERY COUNTIES				
CONTRACT NO. 72526				
		1100+00		

BY	DATE
SURVEYED	
PLOTTED	
NOTE BOOK	
AREAS CHECKED	
NO.	

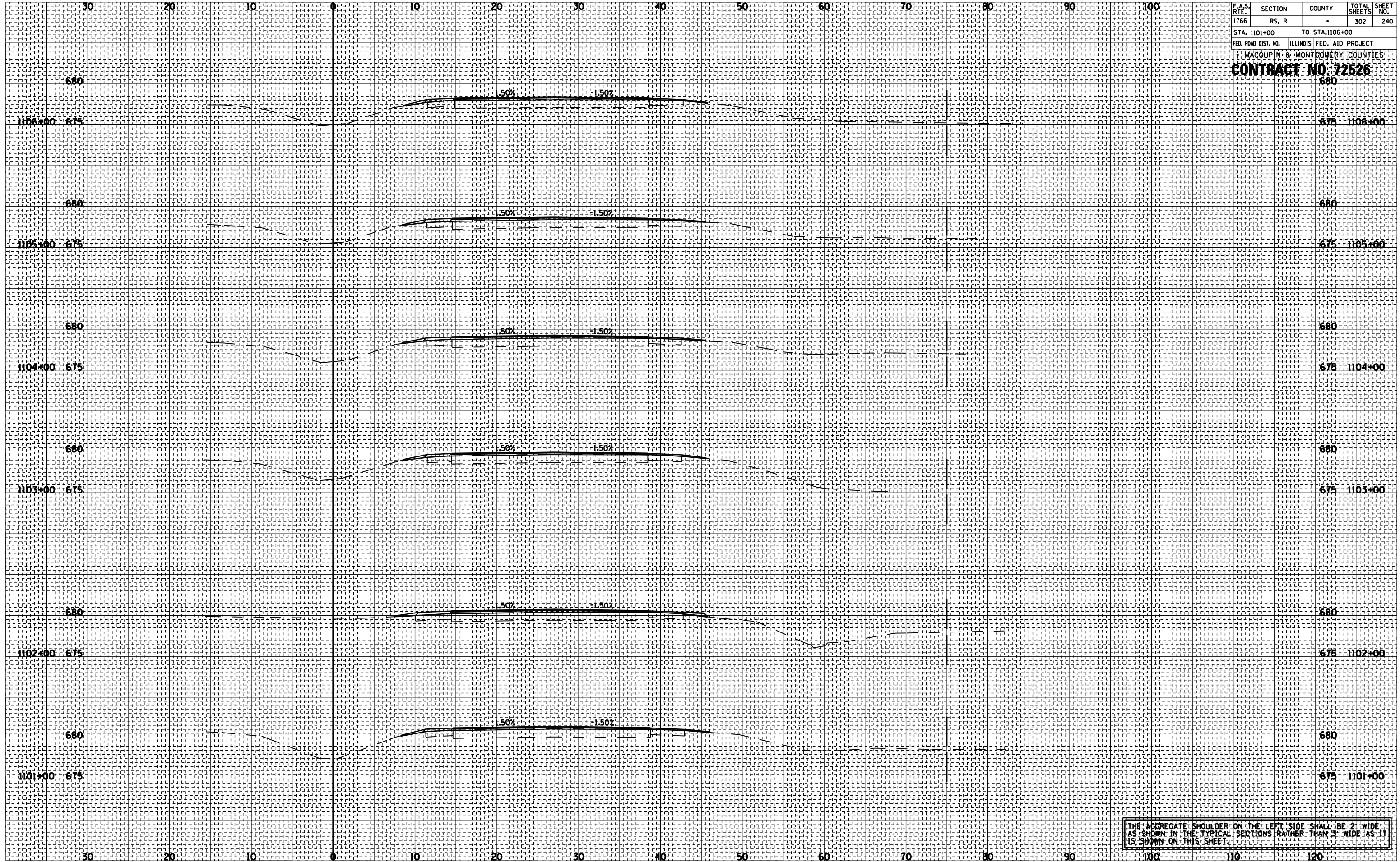
BY	DATE
SURVEYED	
PLOTTED	
NOTE BOOK	
AREAS CHECKED	
NO.	



F.A.S. RTE.	SECTION	COUNTY	TOTAL SHEETS	SHEET NO.
1766	RS, R	•	302	240
STA. 1101+00		TO STA. 1106+00		
FED. ROAD DIST. NO.		ILLINOIS FED. AID PROJECT		
MACOUPIN & MONTGOMERY COUNTIES				
CONTRACT NO. 72526				

BY _____	DATE _____
FINAL SURVEY	SURVEYED
NOTE BOOK NO. _____	PLOTTED
AREAS CHECKED	DATE _____

BY _____	DATE _____
ORIGINAL SURVEY	SURVEYED
NOTE BOOK NO. _____	PLOTTED
AREAS CHECKED	DATE _____

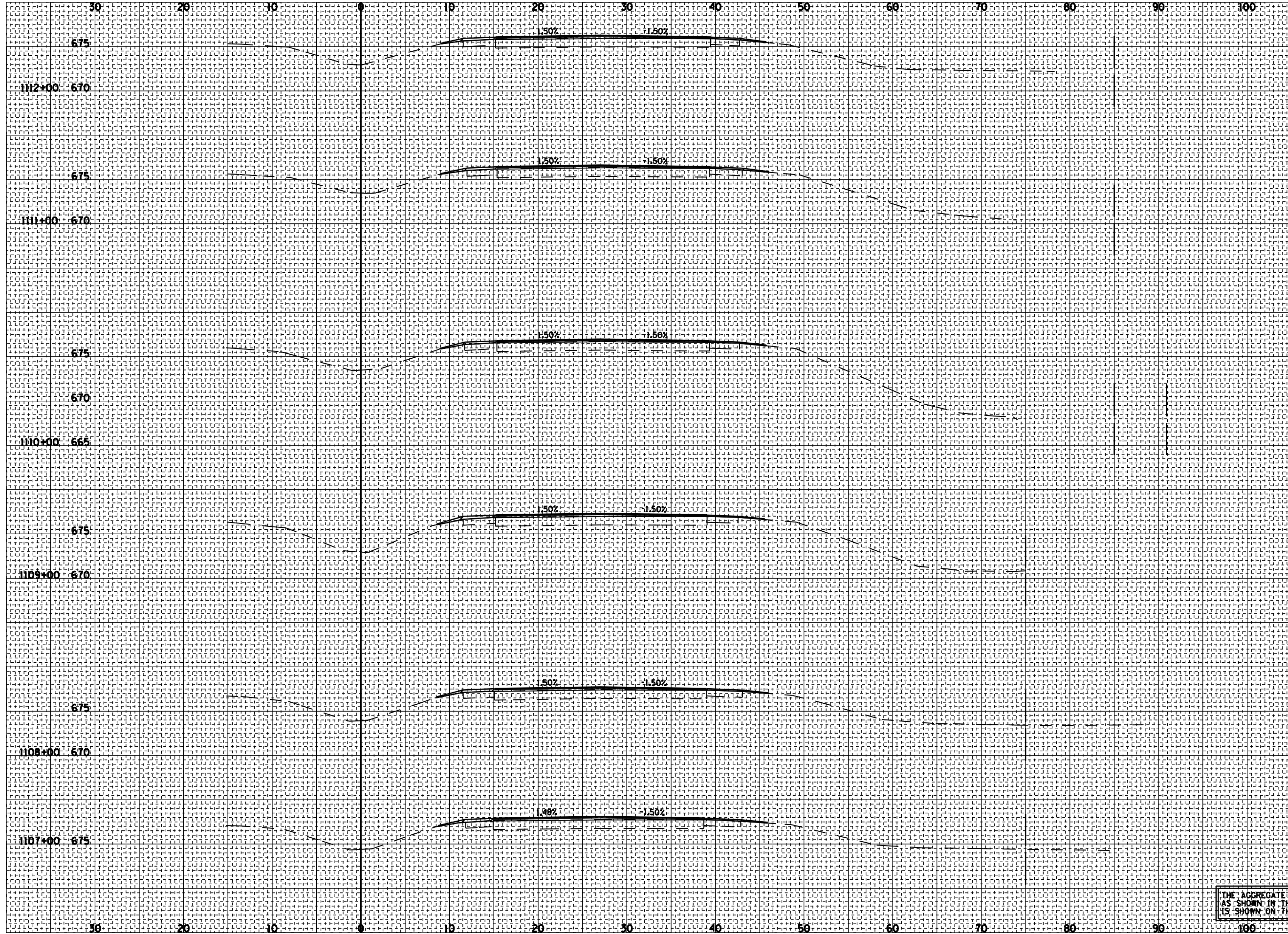


THE AGGREGATE SHOULDER ON THE LEFT SIDE SHALL BE 2' WIDE AS SHOWN IN THE TYPICAL SECTIONS RATHER THAN 3' WIDE AS IT IS SHOWN ON THIS SHEET.

F.A.S. RTE. 1766	SECTION RS, R	COUNTY •	TOTAL SHEETS 302	SHEET NO. 241
STA. 1107+00 TO STA. 1112+00				
FED. ROAD DIST. NO. ILLINOIS FED. AID PROJECT				
MACOUPIN & MONTGOMERY COUNTIES				
CONTRACT NO. 72526				
670 1112+00				

BY _____	DATE _____
SURVEYED _____	
PLOTTED _____	
NOTE BOOK _____	
AREAS CHECKED _____	
NO. _____	

BY _____	DATE _____
ORIGINAL SURVEY _____	
PLOTTED _____	
NOTE BOOK _____	
AREAS CHECKED _____	
NO. _____	

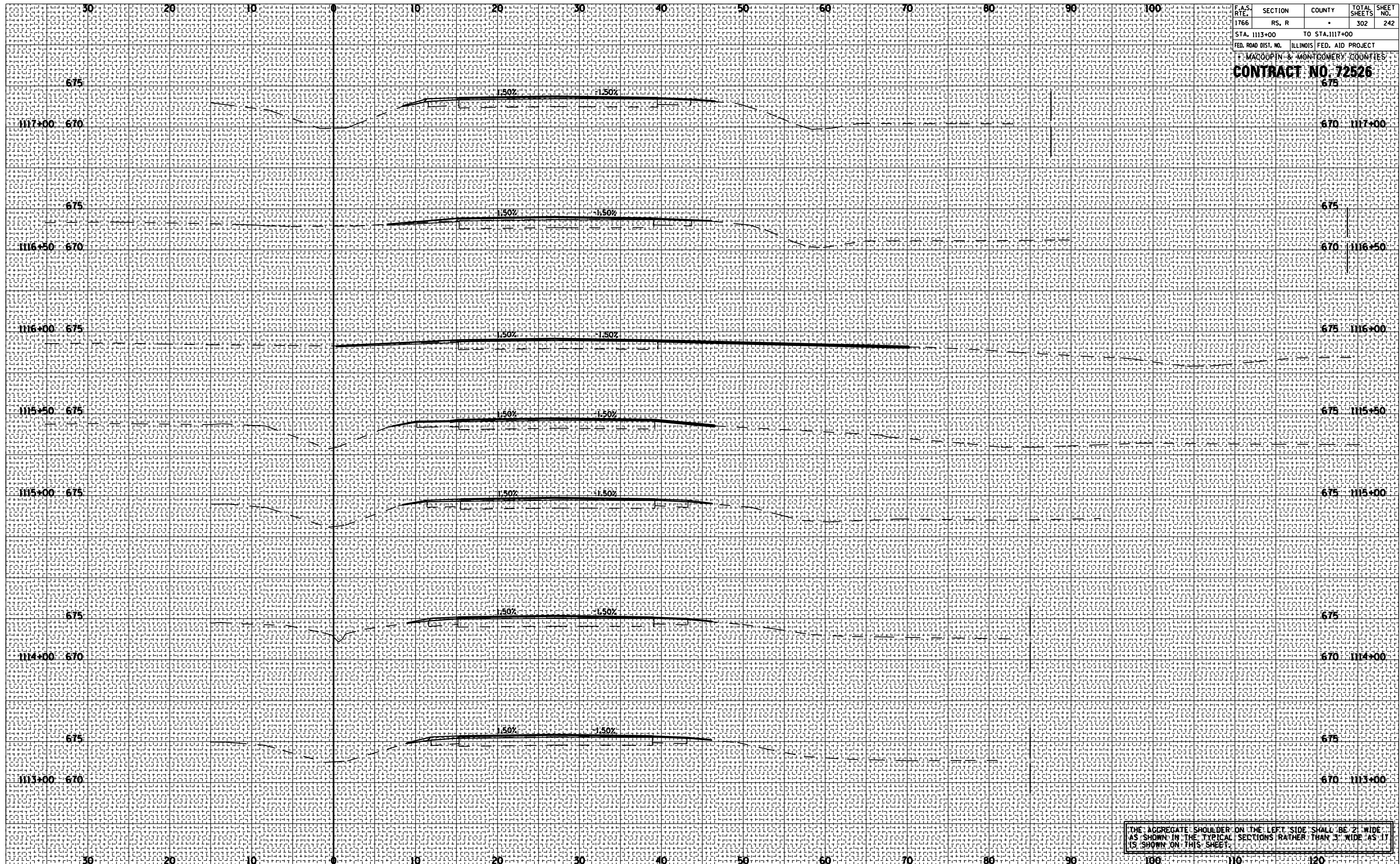


THE AGGREGATE SHOULDER ON THE LEFT SIDE SHALL BE 2' WIDE AS SHOWN IN THE TYPICAL SECTIONS RATHER THAN 3' WIDE AS IT IS SHOWN ON THIS SHEET.

F.A.S. RTE.	SECTION	COUNTY	TOTAL SHEETS	SHEET NO.
1766	RS, R		302	242
STA. 1113+00		TO STA. 1117+00		
FED. ROAD DIST. NO.	ILLINOIS FED. AID PROJECT			
MACOUPIN & MONTGOMERY COUNTIES				
CONTRACT NO. 72526				

BY	DATE
FINL SURVEY	SURVEYED
NOTE BOOK NO.	PLOTTED
	DATE
	AREAS
	CHECKED
	NO.

BY	DATE
ORIGINAL SURVEY	SURVEYED
NOTE BOOK NO.	PLOTTED
	DATE
	AREAS
	CHECKED
	NO.



THE AGGREGATE SHOULDER ON THE LEFT SIDE SHALL BE 2' WIDE AS SHOWN IN THE TYPICAL SECTIONS RATHER THAN 3' WIDE AS IT IS SHOWN ON THIS SHEET.

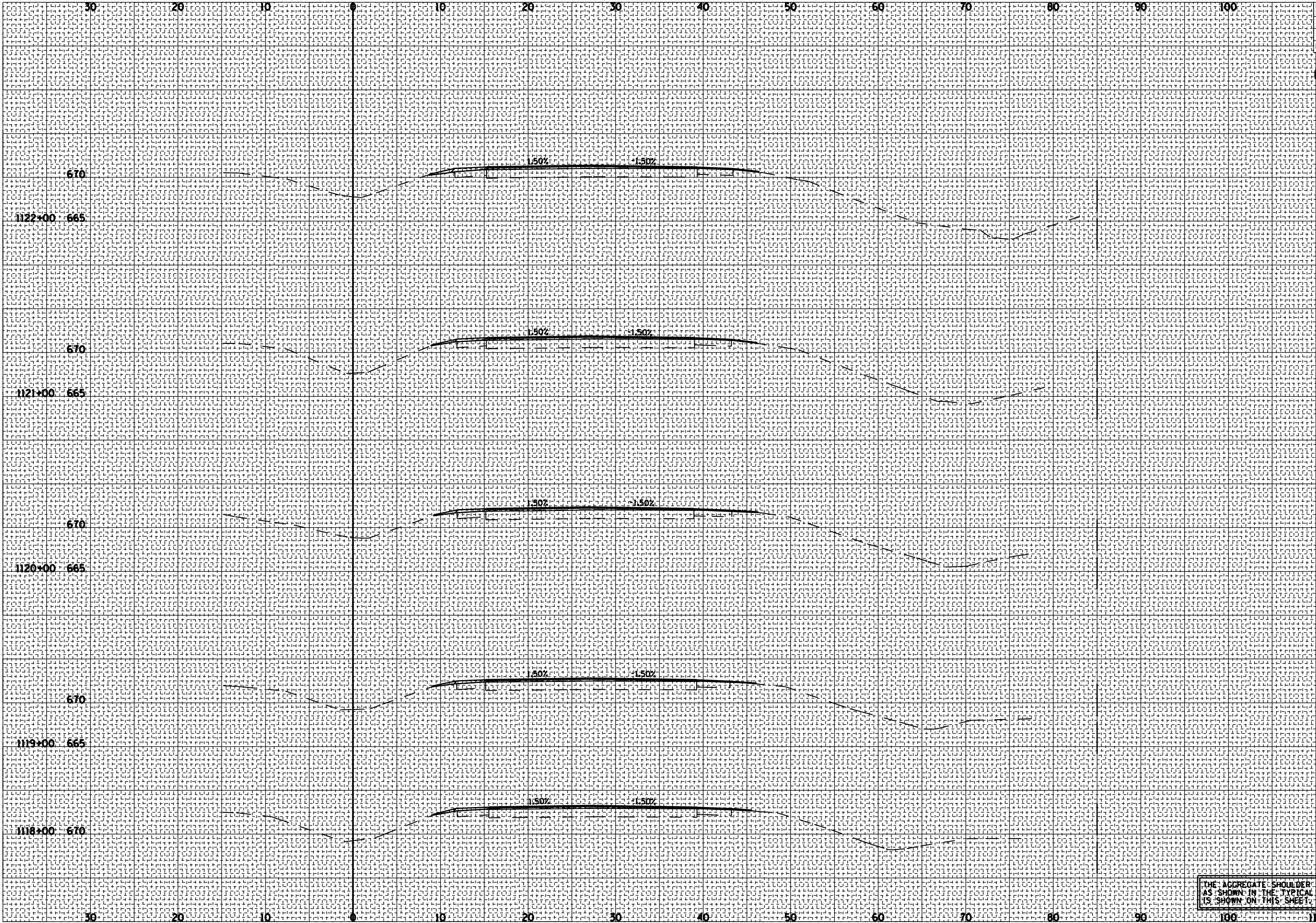
F.A.S. RTE.	SECTION	COUNTY	TOTAL SHEETS	SHEET NO.
1766	RS, R		302	243
STA. 1118+00		TO STA. 1122+00		
FED. ROAD DIST. NO.		ILLINOIS FED. AID PROJECT		
MACOUPIN & MONTGOMERY COUNTIES				
CONTRACT NO. 72526				

BY	DATE

FINAL SURVEY	SURVEYED
NOTE BOOK NO.	
AREAS CHECKED	

BY	DATE

ORIGINAL SURVEY	SURVEYED
NOTE BOOK NO.	
AREAS CHECKED	

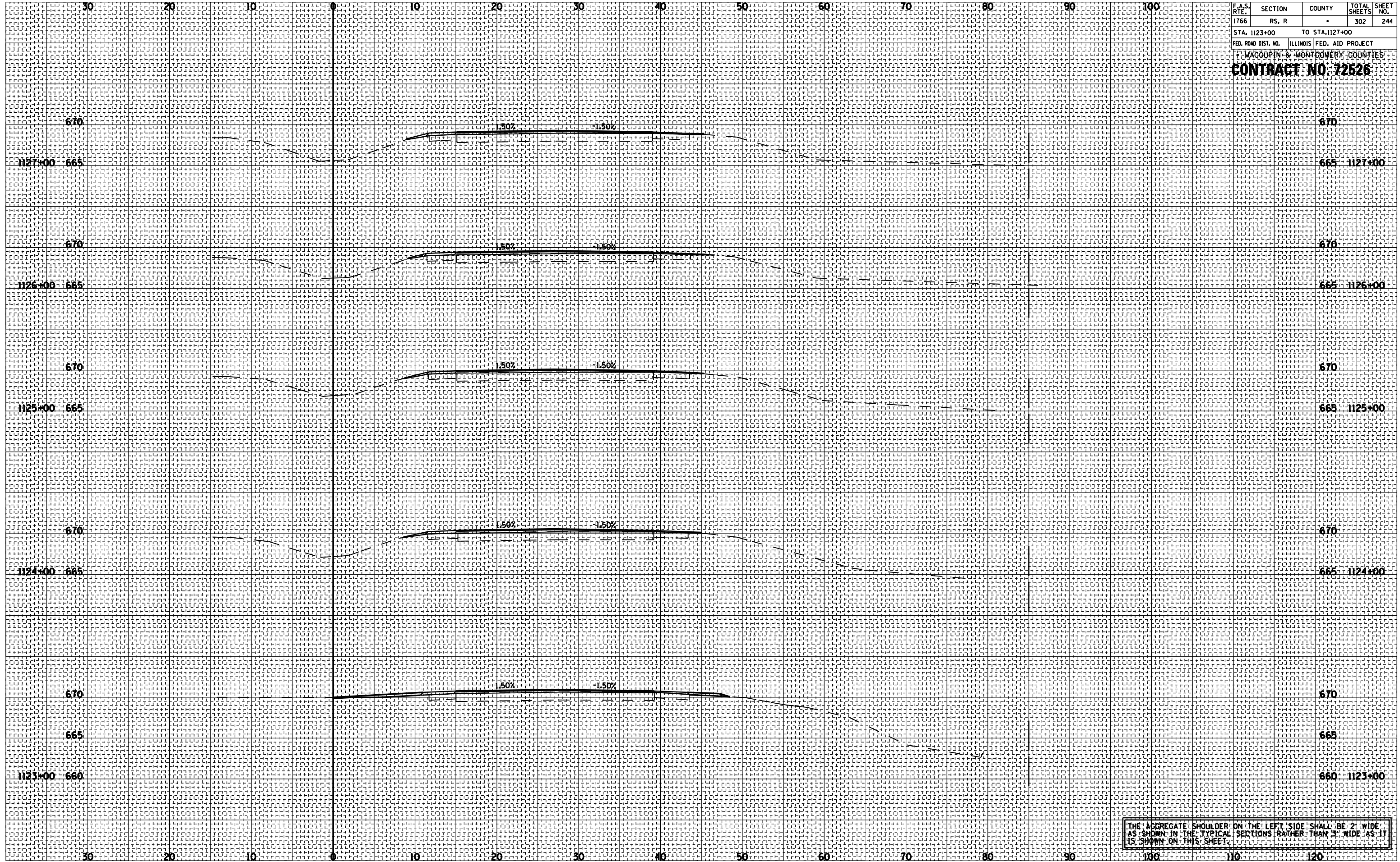


THE AGGREGATE SHOULDER ON THE LEFT SIDE SHALL BE 2' WIDE AS SHOWN IN THE TYPICAL SECTIONS RATHER THAN 3' WIDE AS IT IS SHOWN ON THIS SHEET.

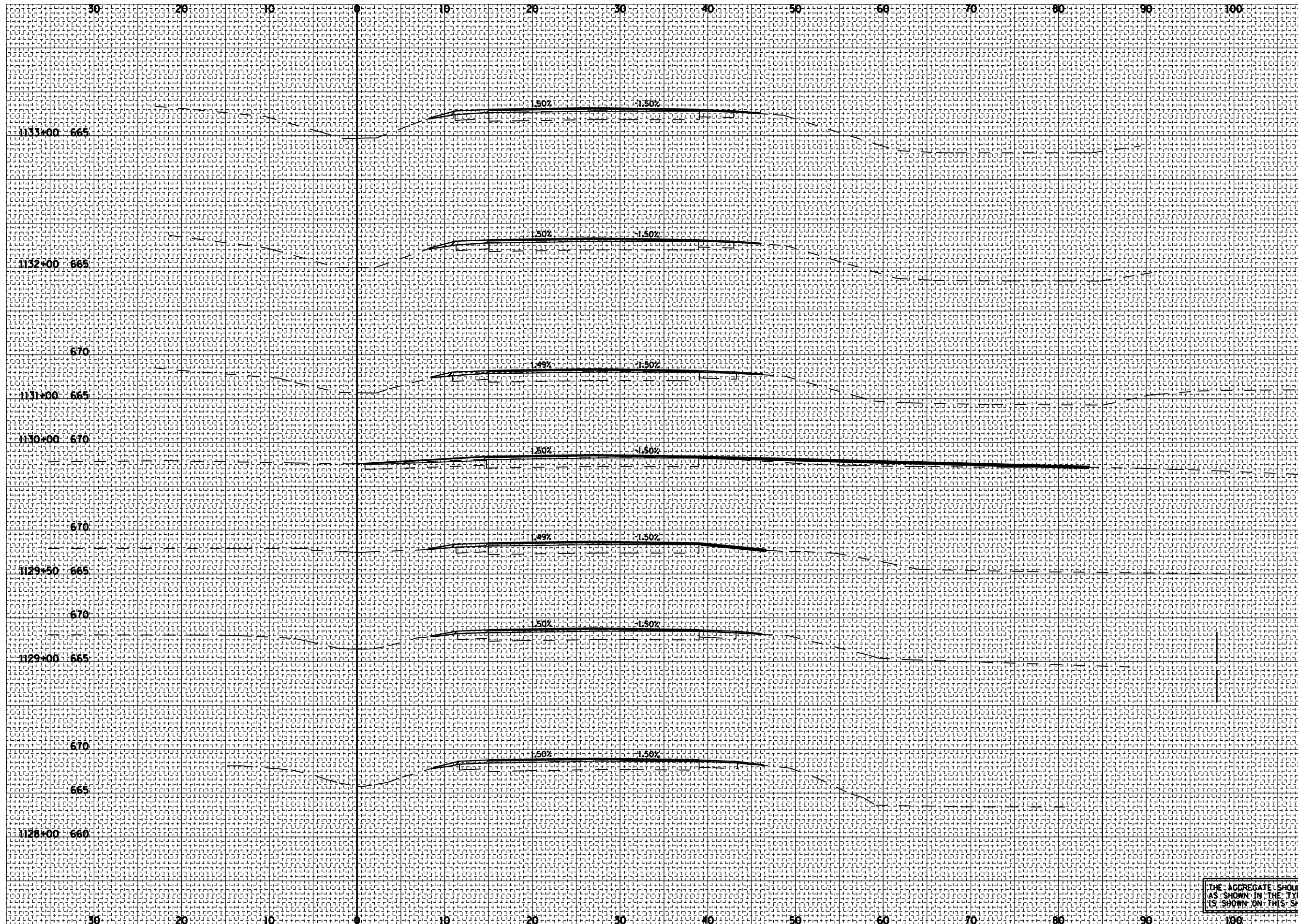
F.A.S. RTE. 1766	SECTION RS, R	COUNTY •	TOTAL SHEETS 302	SHEET NO. 244
STA. 1123+00		TO STA. 1127+00		
FED. ROAD DIST. NO. ILLINOIS FED. AID PROJECT				
MACOUPIN & MONTGOMERY COUNTIES				
CONTRACT NO. 72526				

BY	DATE
SURVEYED	
PLOTTED	
NOTE BOOK	
AREAS CHECKED	
NO.	

BY	DATE
SURVEYED	
PLOTTED	
NOTE BOOK	
AREAS CHECKED	
NO.	



THE AGGREGATE SHOULDER ON THE LEFT SIDE SHALL BE 2' WIDE AS SHOWN IN THE TYPICAL SECTIONS RATHER THAN 3' WIDE AS IT IS SHOWN ON THIS SHEET.



F.A.S. RTE. 1766	SECTION RS, R	COUNTY •	TOTAL SHEETS 302	SHEET NO. 245
STA. 1128+00		TO STA. 1133+00		
FED. ROAD DIST. NO.		ILLINOIS FED. AID PROJECT		
MACOUPIN & MONTGOMERY COUNTIES				
CONTRACT NO. 72526				

BY _____ DATE _____

NO. _____

ORIGINAL SURVEY
SURVEYED
PLOTTED
NOTE BOOK
NO. _____

AREAS CHECKED

BY _____ DATE _____

NO. _____

ORIGINAL SURVEY
SURVEYED
PLOTTED
NOTE BOOK
NO. _____

AREAS CHECKED

THE AGGREGATE SHOULDER ON THE LEFT SIDE SHALL BE 2' WIDE AS SHOWN IN THE TYPICAL SECTIONS RATHER THAN 3' WIDE AS IT IS SHOWN ON THIS SHEET.

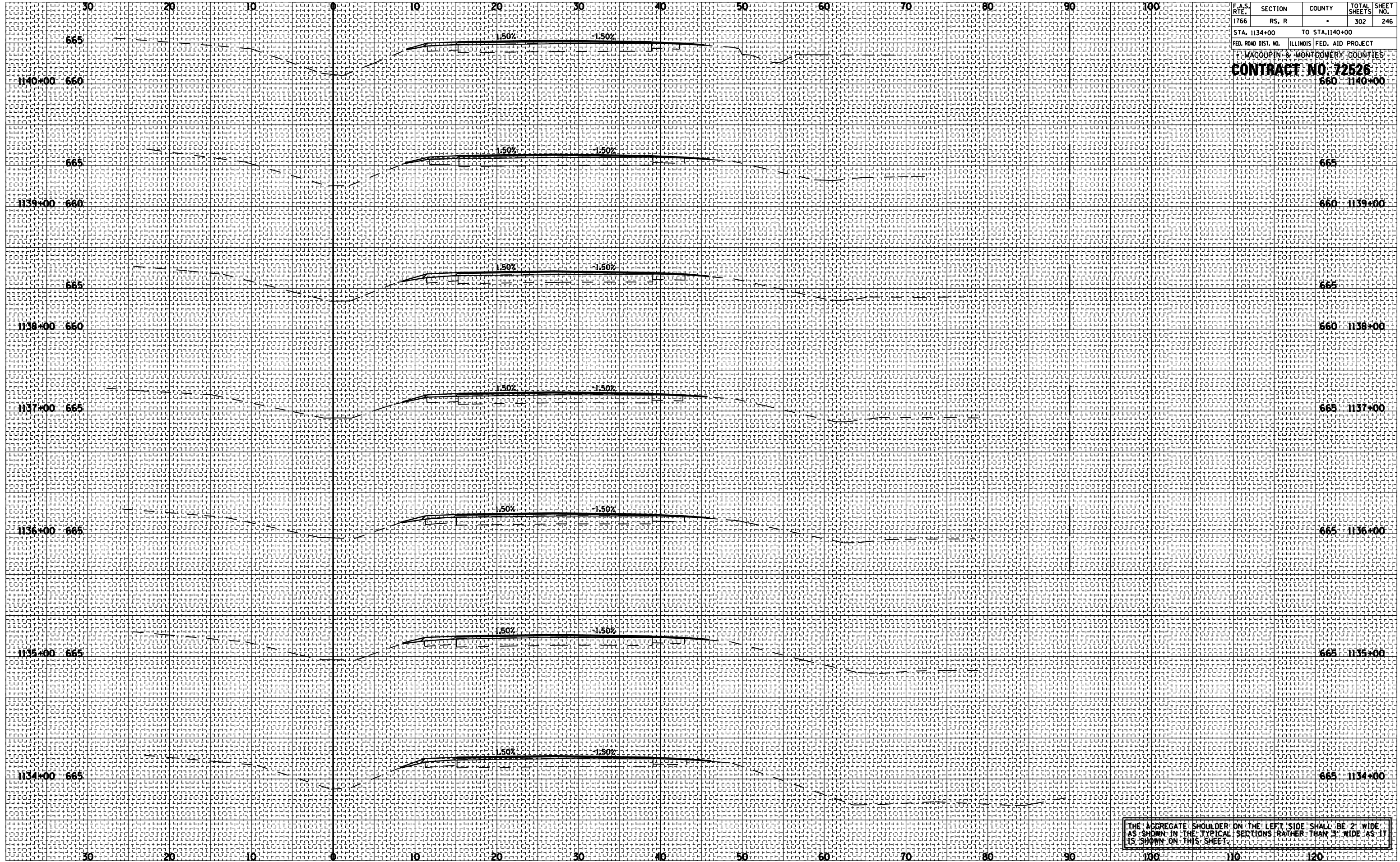
F.A.S. RTE.	SECTION	COUNTY	TOTAL SHEETS	SHEET NO.
1766	RS, R		302	246
STA. 1134+00 TO STA. 1140+00				
FED. ROAD DIST. NO. ILLINOIS FED. AID PROJECT				
MACOUPIN & MONTGOMERY COUNTIES				
CONTRACT NO. 72526				
660 1140+00				

BY	DATE

NO.	AREAS CHECKED

BY	DATE

NO.	AREAS CHECKED



THE AGGREGATE SHOULDER ON THE LEFT SIDE SHALL BE 2' WIDE AS SHOWN IN THE TYPICAL SECTIONS RATHER THAN 3' WIDE AS IT IS SHOWN ON THIS SHEET.

BY _____ DATE _____
 ORIGINAL SURVEY _____
 SURVEYED _____
 PLOTTED _____
 NOTE BOOK _____
 AREAS CHECKED _____

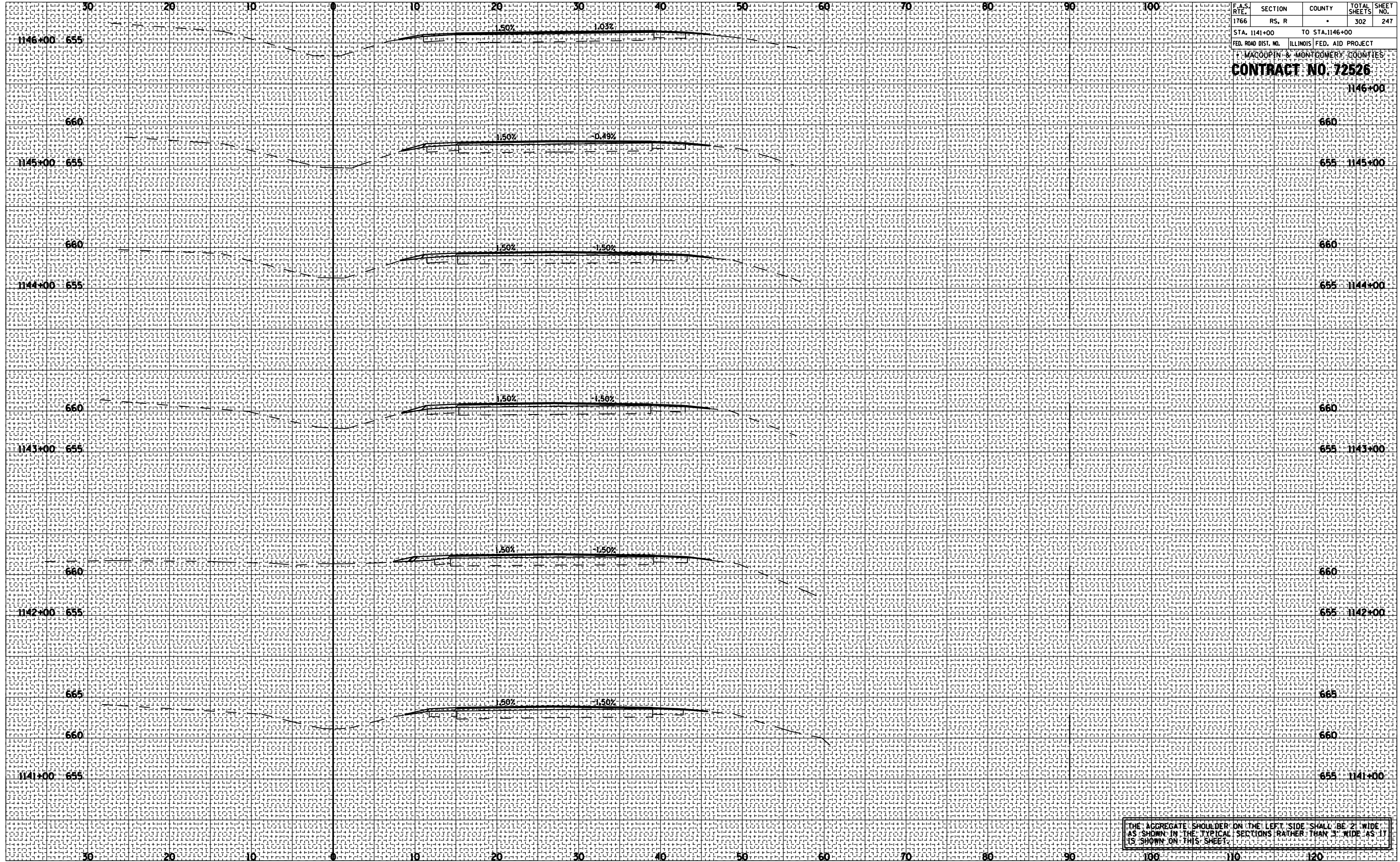
BY _____ DATE _____
 ORIGINAL SURVEY _____
 SURVEYED _____
 PLOTTED _____
 NOTE BOOK _____
 AREAS CHECKED _____

F.A.S. RTE. 1766	SECTION RS, R	COUNTY •	TOTAL SHEETS 302	SHEET NO. 247
---------------------	------------------	-------------	---------------------	------------------

STA. 1141+00 TO STA. 1146+00
 ILLINOIS FED. AID PROJECT

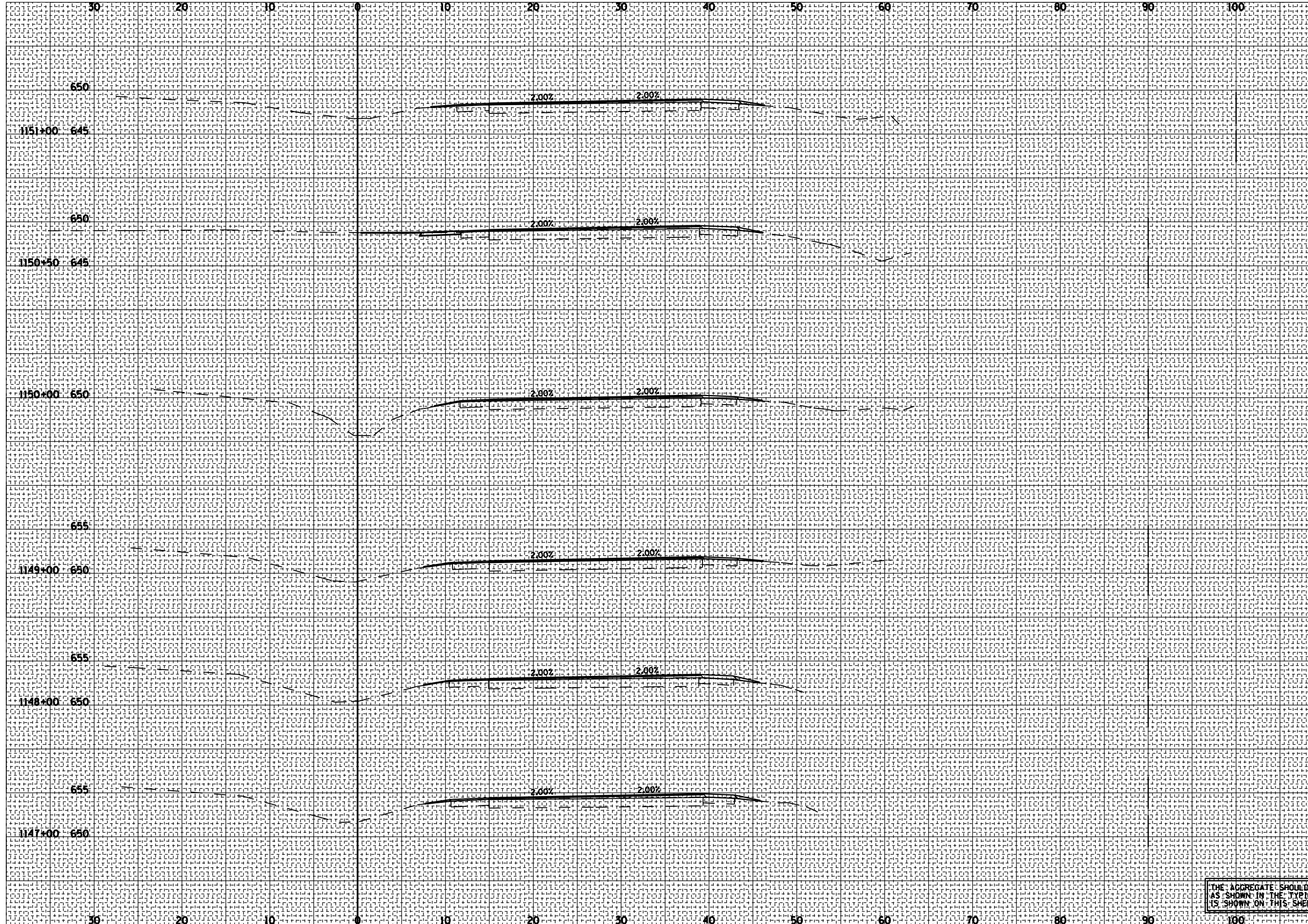
MACOUPIN & MONTGOMERY COUNTIES

CONTRACT NO. 72526



THE AGGREGATE SHOULDER ON THE LEFT SIDE SHALL BE 2' WIDE AS SHOWN IN THE TYPICAL SECTIONS RATHER THAN 3' WIDE AS IT IS SHOWN ON THIS SHEET.

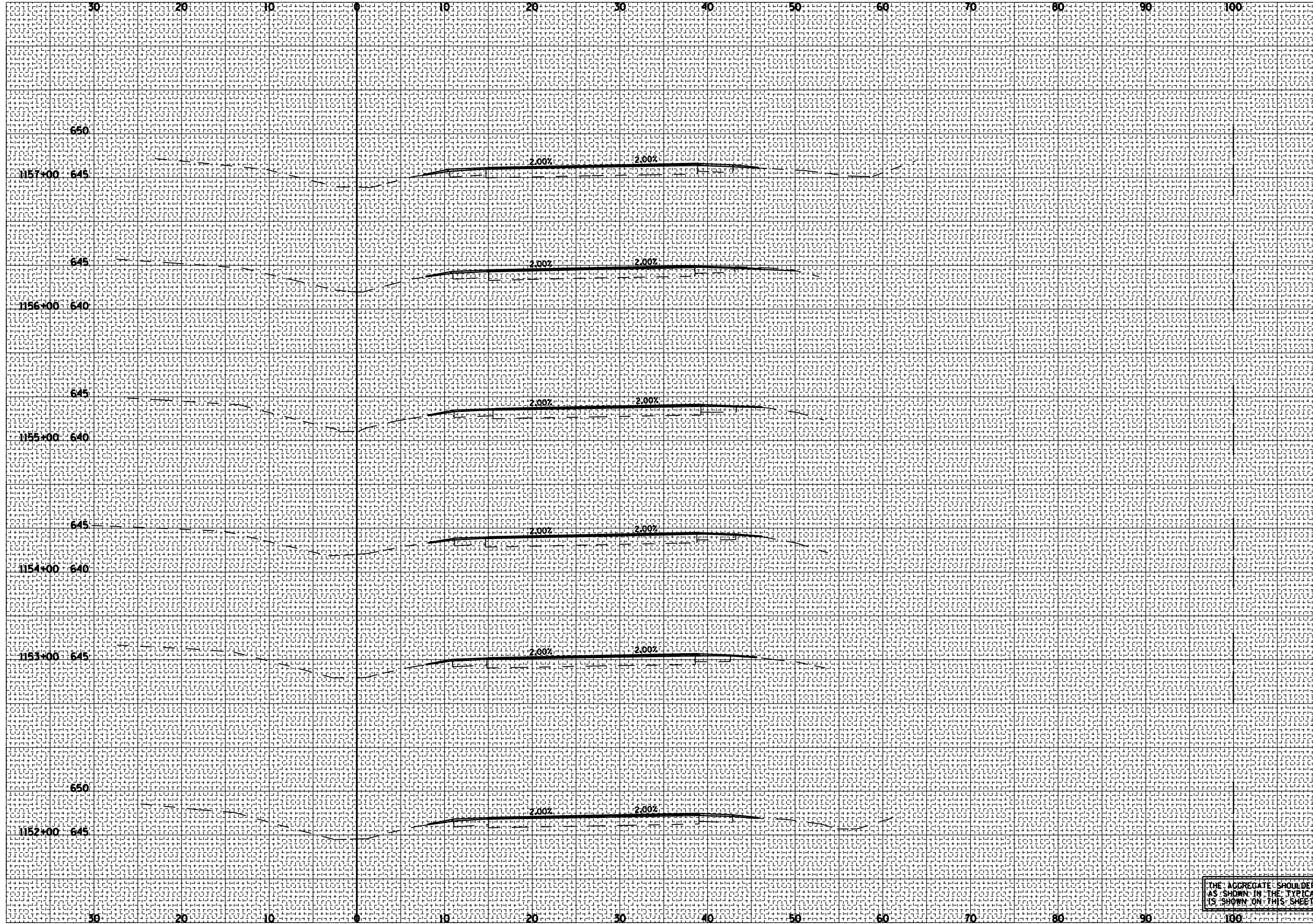
F.A.S. RTE.	SECTION	COUNTY	TOTAL SHEETS	SHEET NO.
1766	RS, R	.	302	248
STA. 1147+00		TO STA. 1151+00		
FED. ROAD DIST. NO.	ILLINOIS	FED. AID PROJECT		
MACOUPIN & MONTGOMERY COUNTIES				
CONTRACT NO. 72526				



BY _____	DATE _____
SURVEYED _____	
PLOTTED _____	
NOTE BOOK NO. _____	
AREAS CHECKED _____	

BY _____	DATE _____
SURVEYED _____	
PLOTTED _____	
NOTE BOOK NO. _____	
AREAS CHECKED _____	

THE AGGREGATE SHOULDER ON THE LEFT SIDE SHALL BE 2' WIDE AS SHOWN IN THE TYPICAL SECTIONS RATHER THAN 3' WIDE AS IT IS SHOWN ON THIS SHEET.

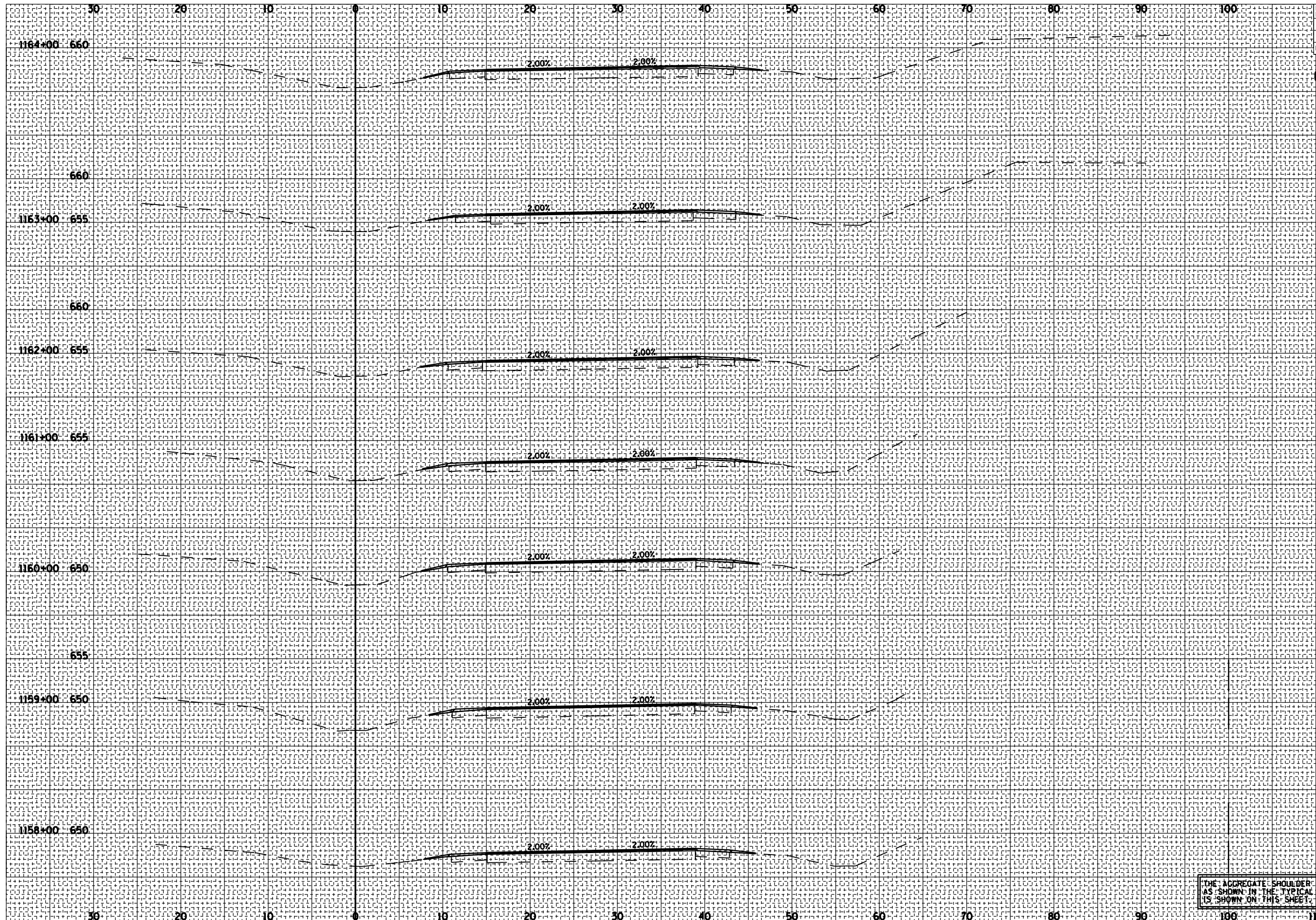


F.A.S. RTE.	SECTION	COUNTY	TOTAL SHEETS	SHEET NO.
1766	RS, R	•	302	249
STA. 1152+00		TO STA. 1157+00		
FED. ROAD DIST. NO.		ILLINOIS FED. AID PROJECT		
MACOUPIN & MONTGOMERY COUNTIES				
CONTRACT NO. 72526				

BY _____	DATE _____
SURVEYED _____	PLOTTED _____
NOTE BOOK _____	AREAS CHECKED _____
NO. _____	

BY _____	DATE _____
SURVEYED _____	PLOTTED _____
NOTE BOOK _____	AREAS CHECKED _____
NO. _____	

THE AGGREGATE SHOULDER ON THE LEFT SIDE SHALL BE 2' WIDE AS SHOWN IN THE TYPICAL SECTIONS RATHER THAN 3' WIDE AS IT IS SHOWN ON THIS SHEET.



F.A.S. RTE.	SECTION	COUNTY	TOTAL SHEETS	SHEET NO.
1766	RS, R		302	250
STA. 1158+00 TO STA. 1164+00				
FED. ROAD DIST. NO.			ILLINOIS FED. AID PROJECT	
MACOUPIN & MONTGOMERY COUNTIES			CONTRACT NO. 72526	
			1164+00	

BY	DATE
BY	DATE
SURVEYED	PLOTTED
NOTE BOOK	AREAS CHECKED
NO.	NO.

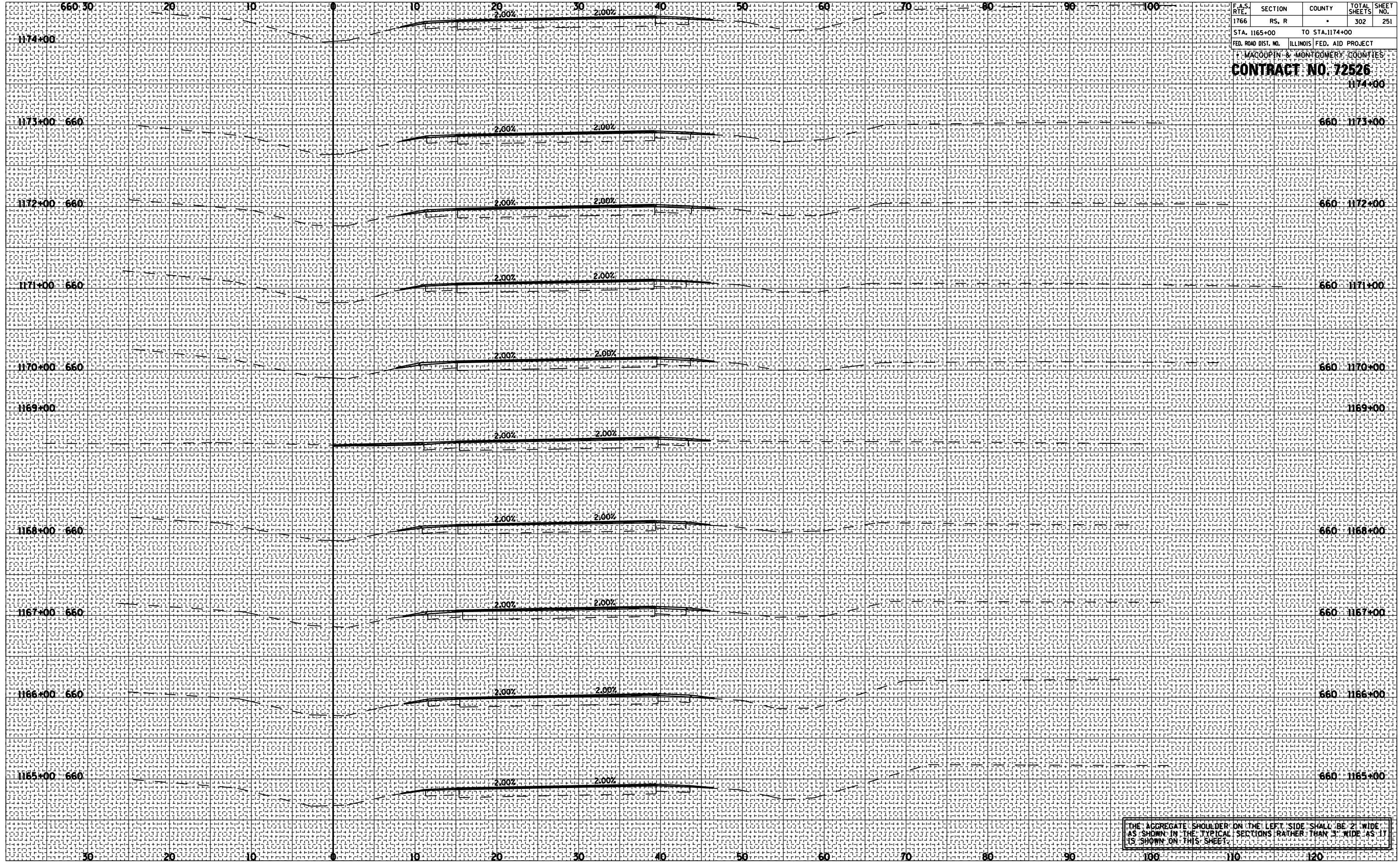
BY	DATE
BY	DATE
SURVEYED	PLOTTED
NOTE BOOK	AREAS CHECKED
NO.	NO.

THE AGGREGATE SHOULDER ON THE LEFT SIDE SHALL BE 2' WIDE AS SHOWN IN THE TYPICAL SECTIONS RATHER THAN 3' WIDE AS IT IS SHOWN ON THIS SHEET.

F.A.S. RTE.	SECTION	COUNTY	TOTAL SHEETS	SHEET NO.
1766	RS, R	•	302	251
STA. 1165+00 TO STA. 1174+00				
FED. ROAD DIST. NO. ILLINOIS FED. AID PROJECT				
MACOUPIN & MONTGOMERY COUNTIES				
CONTRACT NO. 72526				

BY	DATE

BY	DATE

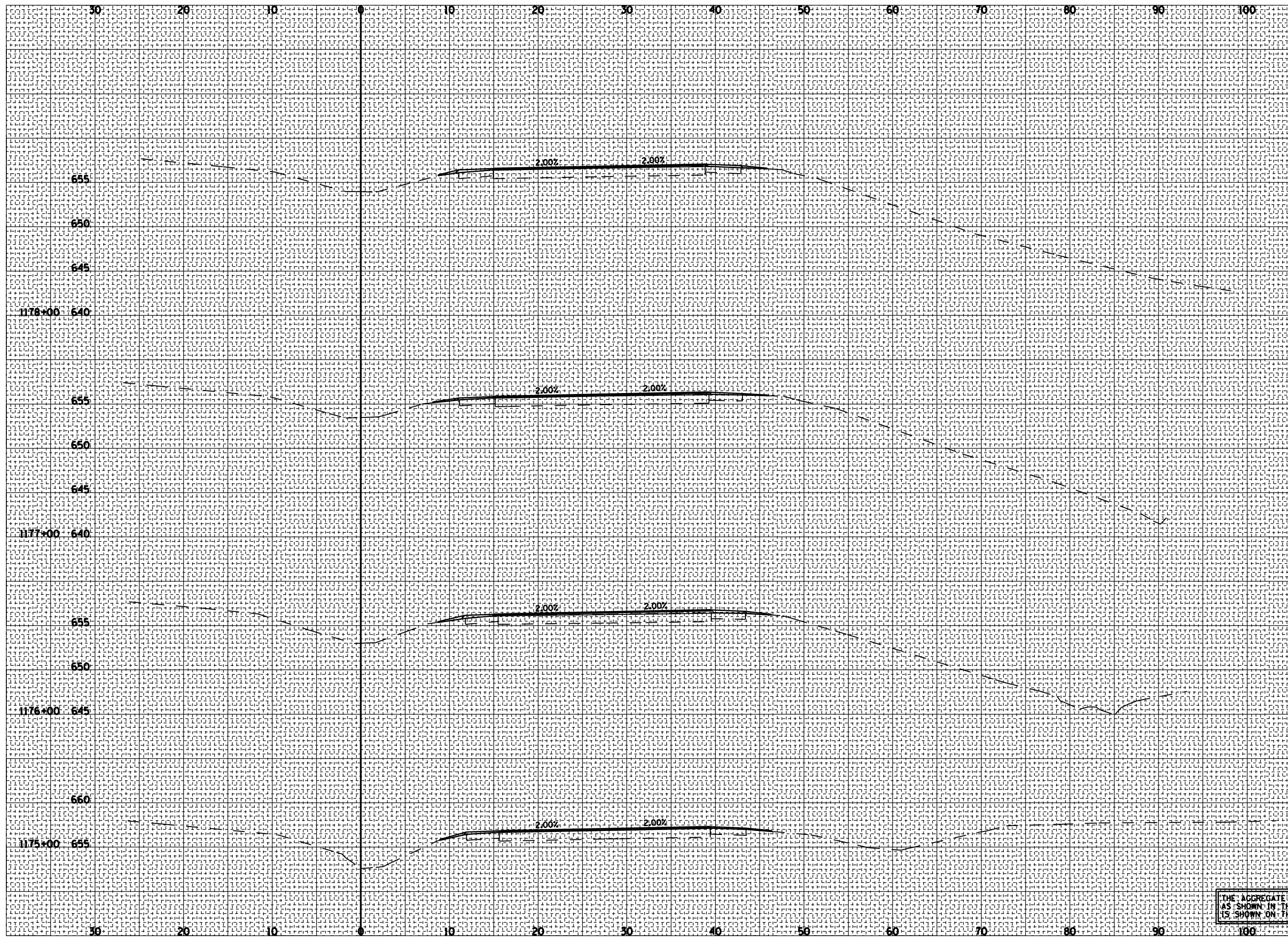


THE AGGREGATE SHOULDER ON THE LEFT SIDE SHALL BE 2' WIDE AS SHOWN IN THE TYPICAL SECTIONS RATHER THAN 3' WIDE AS IT IS SHOWN ON THIS SHEET.

BY _____ DATE _____
 SURVEYED _____
 PLOTTED _____
 NOTE BOOK _____
 AREAS CHECKED _____
 NO. _____

BY _____ DATE _____
 SURVEYED _____
 PLOTTED _____
 NOTE BOOK _____
 AREAS CHECKED _____
 NO. _____

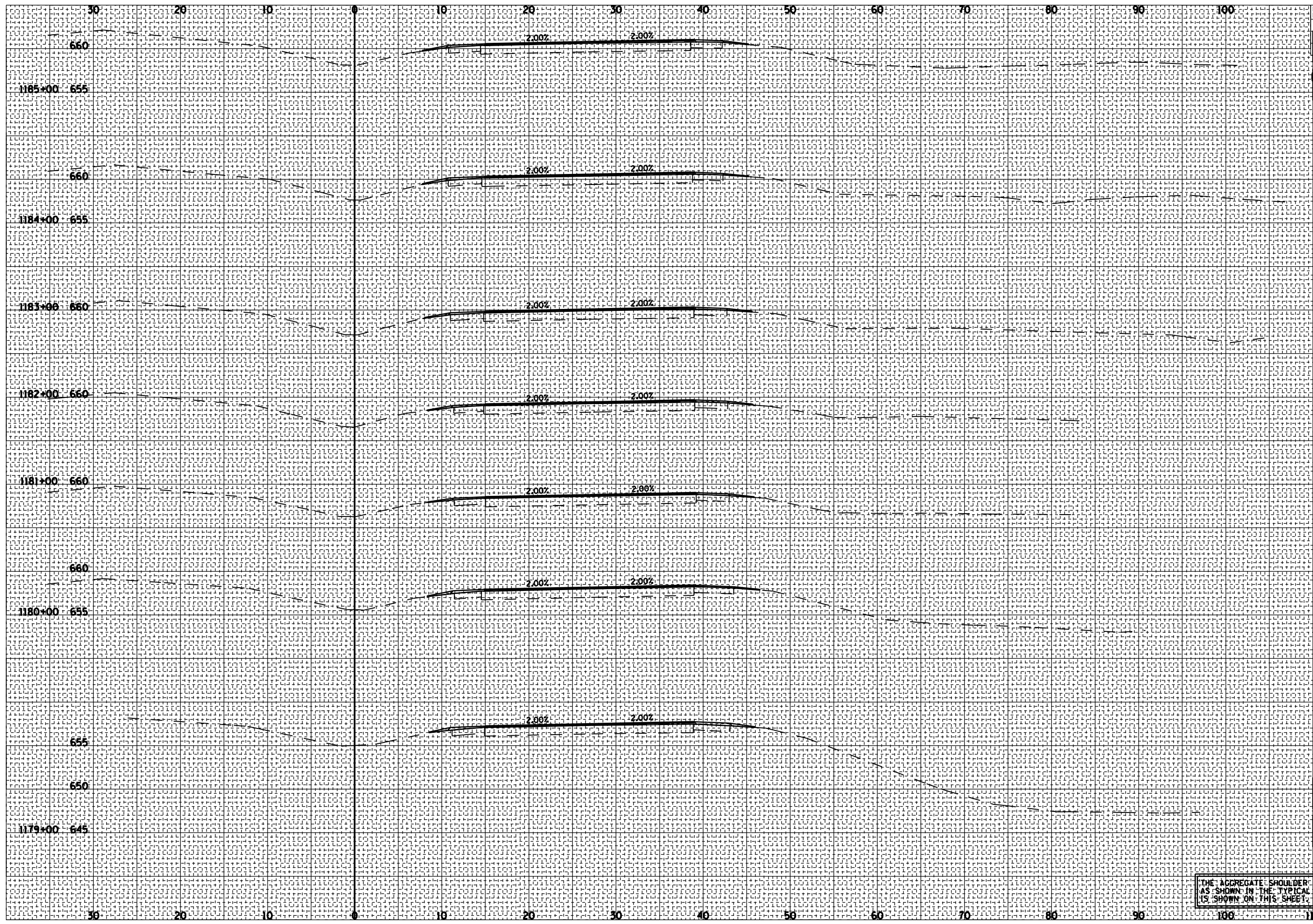
F.A.S. RTE. 1766	SECTION RS, R	COUNTY •	TOTAL SHEETS 302	SHEET NO. 252
STA. 1175+00		TO STA. 1178+00		
FED. ROAD DIST. NO.		ILLINOIS FED. AID PROJECT		
MACOUPIN & MONTGOMERY COUNTIES				
CONTRACT NO. 72526				



THE AGGREGATE SHOULDER ON THE LEFT SIDE SHALL BE 2' WIDE AS SHOWN IN THE TYPICAL SECTIONS RATHER THAN 3' WIDE AS IT IS SHOWN ON THIS SHEET.

BY _____ DATE _____
 SURVEYED _____
 PLOTTED _____
 NOTE BOOK _____
 AREAS CHECKED _____
 NO. _____

BY _____ DATE _____
 SURVEYED _____
 PLOTTED _____
 NOTE BOOK _____
 AREAS CHECKED _____
 NO. _____

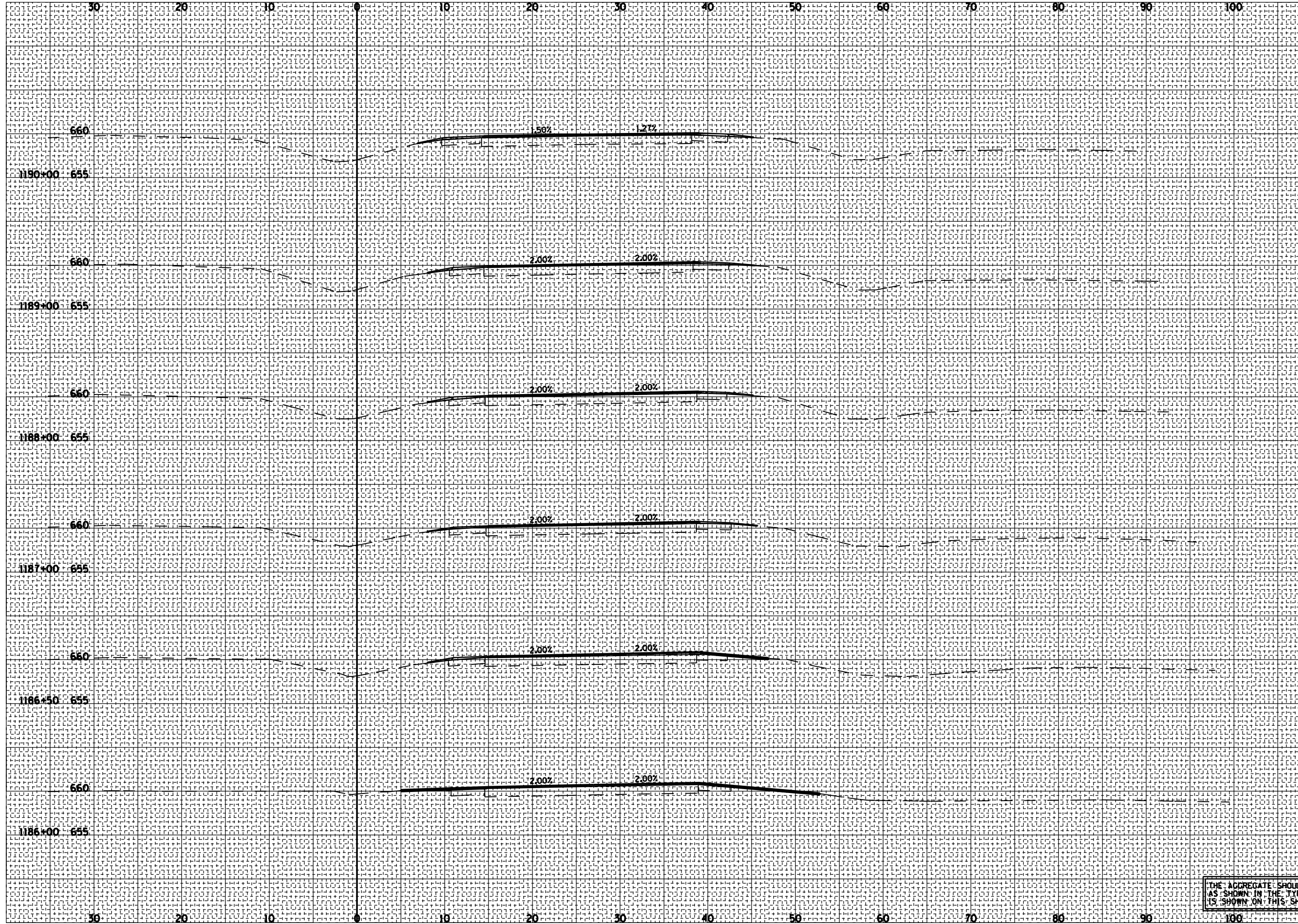


F.A.S. RTE.	SECTION	COUNTY	TOTAL SHEETS	SHEET NO.
1766	RS, R		302	253

STA. 1179+00 TO STA. 1185+00
 ILLINOIS FED. AID PROJECT
 MACOUPIN & MONTGOMERY COUNTIES
CONTRACT NO. 72526
 655 1185+00

THE AGGREGATE SHOULDER ON THE LEFT SIDE SHALL BE 2' WIDE AS SHOWN IN THE TYPICAL SECTIONS RATHER THAN 3' WIDE AS IT IS SHOWN ON THIS SHEET.

F.A.S. RTE.	SECTION	COUNTY	TOTAL SHEETS	SHEET NO.
1766	RS, R	•	302	254
STA. 1186+00		TO STA. 1190+00		
FED. ROAD DIST. NO.		ILLINOIS FED. AID PROJECT		
MACOUPIN & MONTGOMERY COUNTIES				
CONTRACT NO. 72526				



BY	DATE

NO.	AREAS CHECKED	DATE	BY

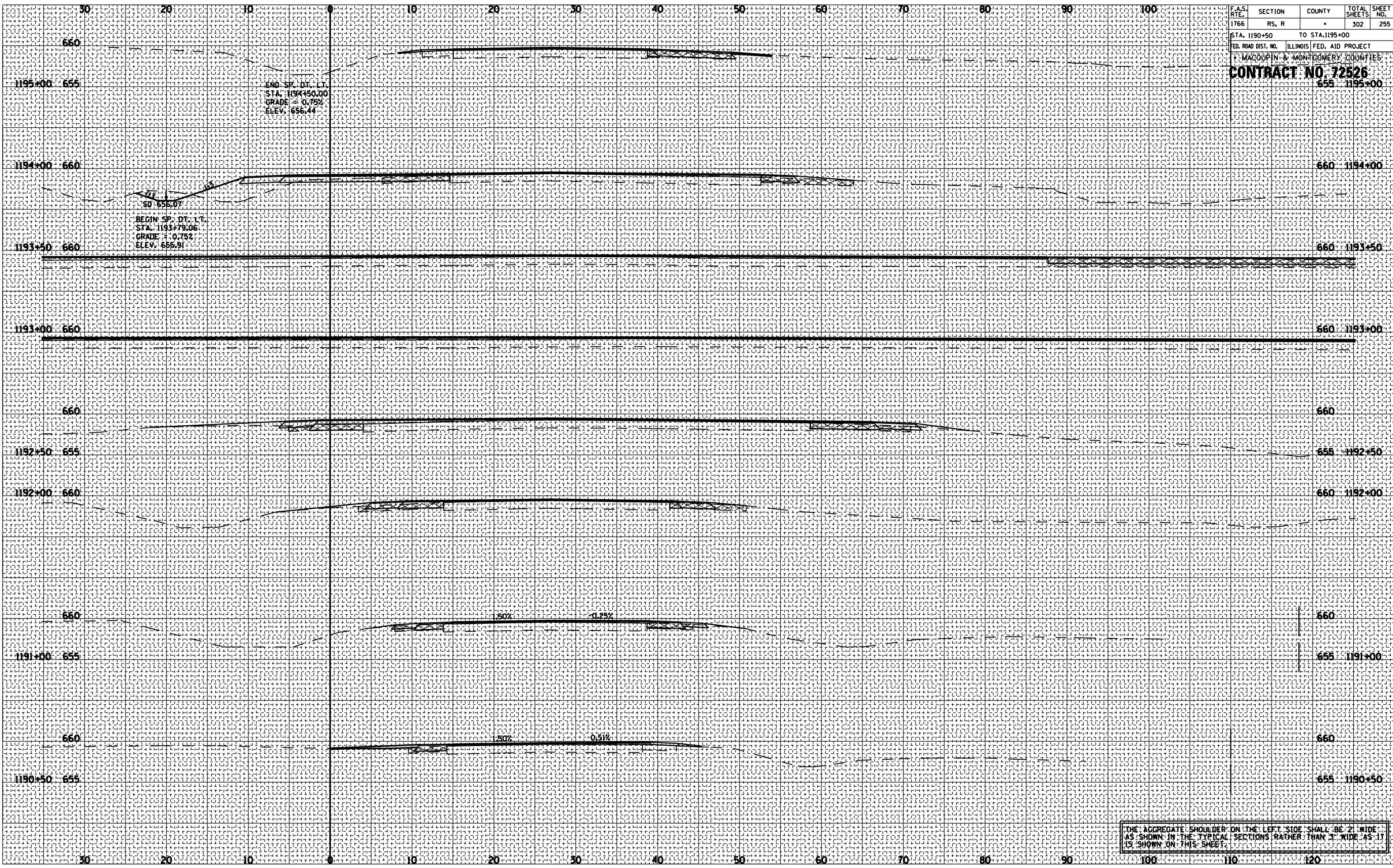
NO.	AREAS CHECKED	DATE	BY

THE AGGREGATE SHOULDER ON THE LEFT SIDE SHALL BE 2' WIDE AS SHOWN IN THE TYPICAL SECTIONS RATHER THAN 3' WIDE AS IT IS SHOWN ON THIS SHEET.

F.A.S. RTE.	SECTION	COUNTY	TOTAL SHEETS	SHEET NO.
1766	RS, R		302	255
STA. 1190+50		TO STA. 1195+00		
FED. ROAD DIST. NO.		ILLINOIS FED. AID PROJECT		
MACOUPIN & MONTGOMERY COUNTIES		CONTRACT NO. 72526		
655		1195+00		

BY _____ DATE _____
 SURVEYED _____
 PLOTTED _____
 NOTE BOOK _____
 AREAS CHECKED _____
 NO. _____

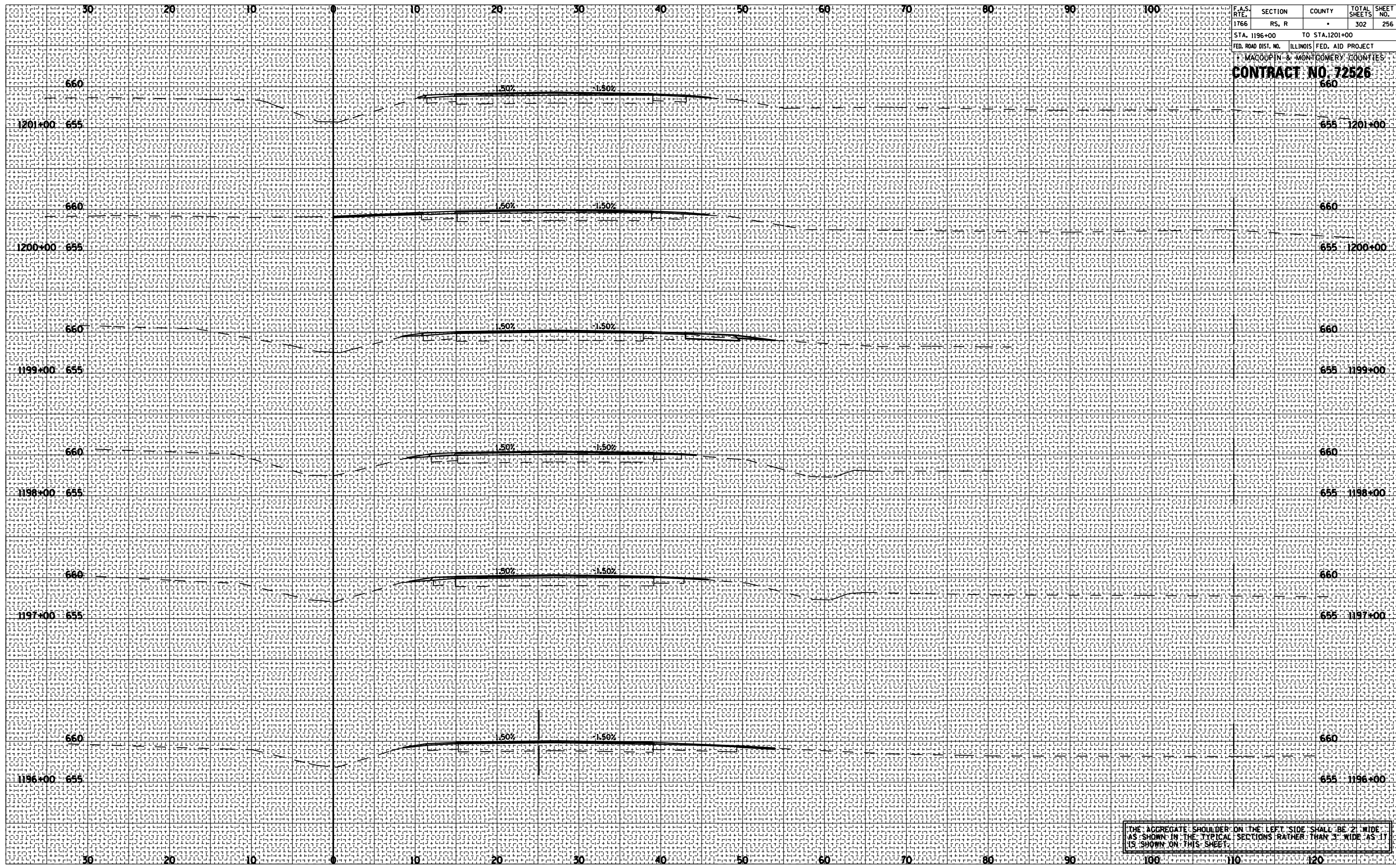
BY _____ DATE _____
 SURVEYED _____
 PLOTTED _____
 NOTE BOOK _____
 AREAS CHECKED _____
 NO. _____



THE AGGREGATE SHOULDER ON THE LEFT SIDE SHALL BE 2' WIDE AS SHOWN IN THE TYPICAL SECTIONS RATHER THAN 3' WIDE AS IT IS SHOWN ON THIS SHEET.

BY _____ DATE _____
 SURVEYED _____
 PLOTTED _____
 NOTE BOOK _____
 NO. _____

BY _____ DATE _____
 SURVEYED _____
 PLOTTED _____
 NOTE BOOK _____
 NO. _____



F.A.S. RTE.	SECTION	COUNTY	TOTAL SHEETS	SHEET NO.
1766	RS, R	•	302	256
STA. 1196+00		TO STA. 1201+00		
FED. ROAD DIST. NO.		ILLINOIS FED. AID PROJECT		
MACOUPIN & MONTGOMERY COUNTIES				
CONTRACT NO. 72526				
660				

THE AGGREGATE SHOULDER ON THE LEFT SIDE SHALL BE 2' WIDE AS SHOWN IN THE TYPICAL SECTIONS RATHER THAN 3' WIDE AS IT IS SHOWN ON THIS SHEET.

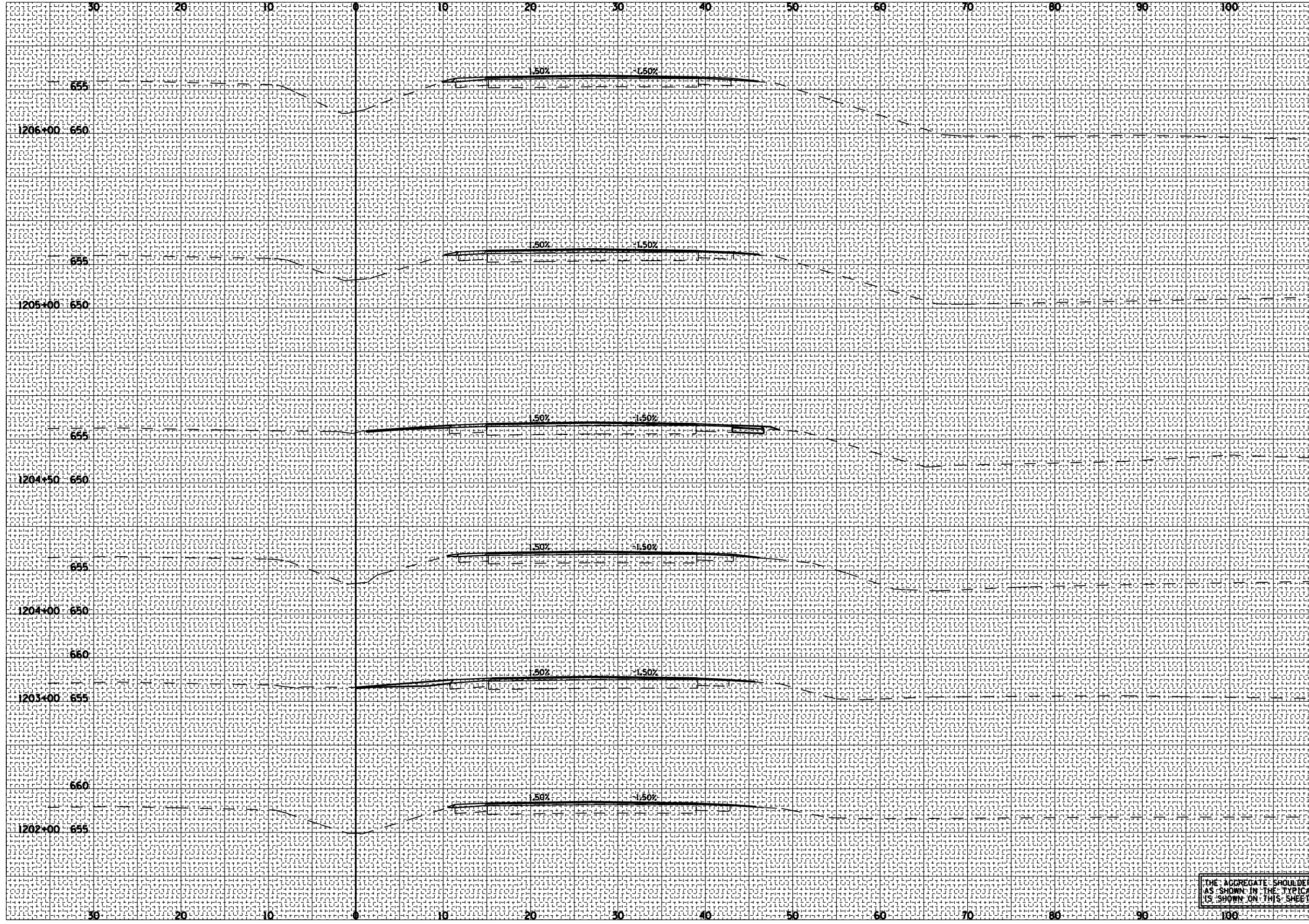
F.A.S. RTE.	SECTION	COUNTY	TOTAL SHEETS	SHEET NO.
1766	RS, R	•	302	257

STA. 1202+00 TO STA. 1206+00

FED. ROAD DIST. NO. ILLINOIS FED. AID PROJECT

MACOUPIN & MONTGOMERY COUNTIES

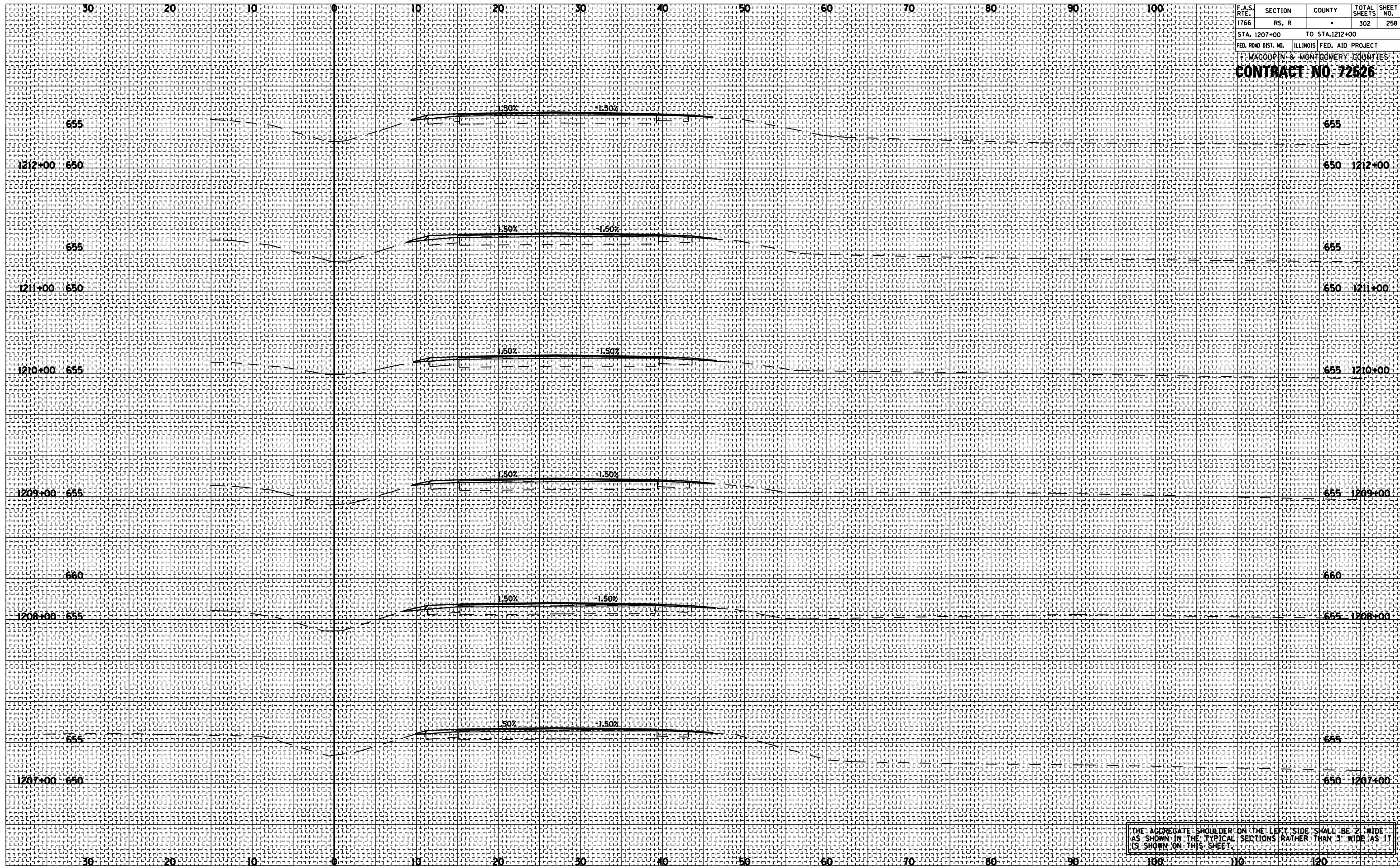
CONTRACT NO. 72526



BY	DATE

BY	DATE

THE AGGREGATE SHOULDER ON THE LEFT SIDE SHALL BE 2' WIDE AS SHOWN IN THE TYPICAL SECTIONS RATHER THAN 3' WIDE AS IT IS SHOWN ON THIS SHEET.



F.A.S. RTE.	SECTION	COUNTY	TOTAL SHEETS	SHEET NO.
1766	RS, R		302	258
STA. 1207+00 TO STA. 1212+00				
FED. ROAD DIST. NO. ILLINOIS FED. AID PROJECT				
MACOUPIN & MONTGOMERY COUNTIES				
CONTRACT NO. 72526				

DATE	BY

ORIGINAL SURVEY	SURVEYED
NO.	
NOTE BOOK	
AREAS	
CHECKED	

DATE	BY

ORIGINAL SURVEY	SURVEYED
NO.	
NOTE BOOK	
AREAS	
CHECKED	

THE AGGREGATE SHOULDER ON THE LEFT SIDE SHALL BE 2' WIDE AS SHOWN IN THE TYPICAL SECTIONS RATHER THAN 3' WIDE AS IT IS SHOWN ON THIS SHEET.

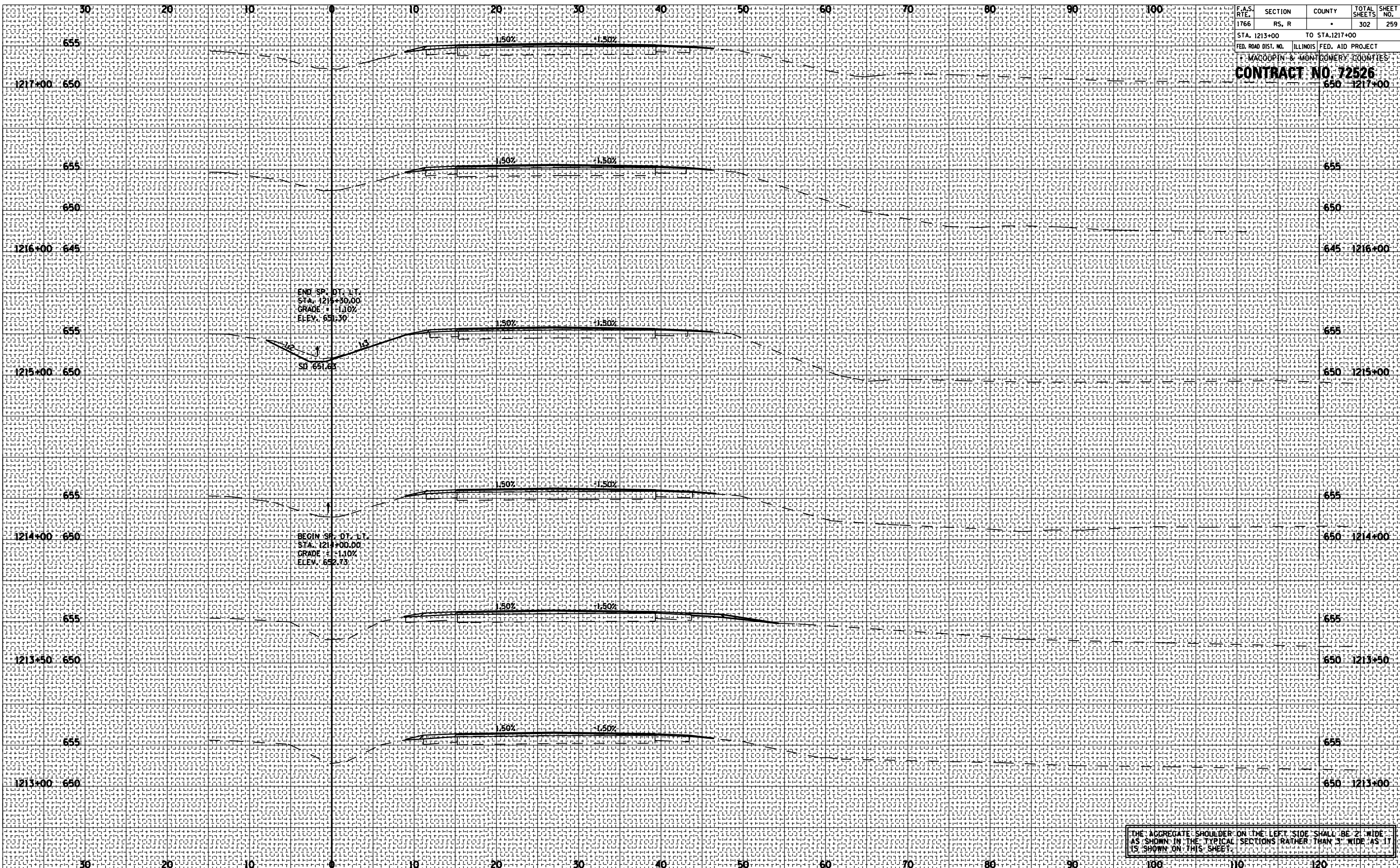
F.A.S. RTE.	SECTION	COUNTY	TOTAL SHEETS	SHEET NO.
1766	RS, R		302	259
STA. 1213+00		TO STA. 1217+00		
FED. ROAD DIST. NO.	ILLINOIS	FED. AID PROJECT		
MACOUPIN & MONROE COUNTIES				
CONTRACT NO. 72526				
650		1217+00		

DATE	BY

NO.	AREAS CHECKED	NOTE BOOK	PLOTTED	SURVEYED	FINAL SURVEY

DATE	BY

NO.	AREAS CHECKED	NOTE BOOK	PLOTTED	SURVEYED	ORIGINAL SURVEY

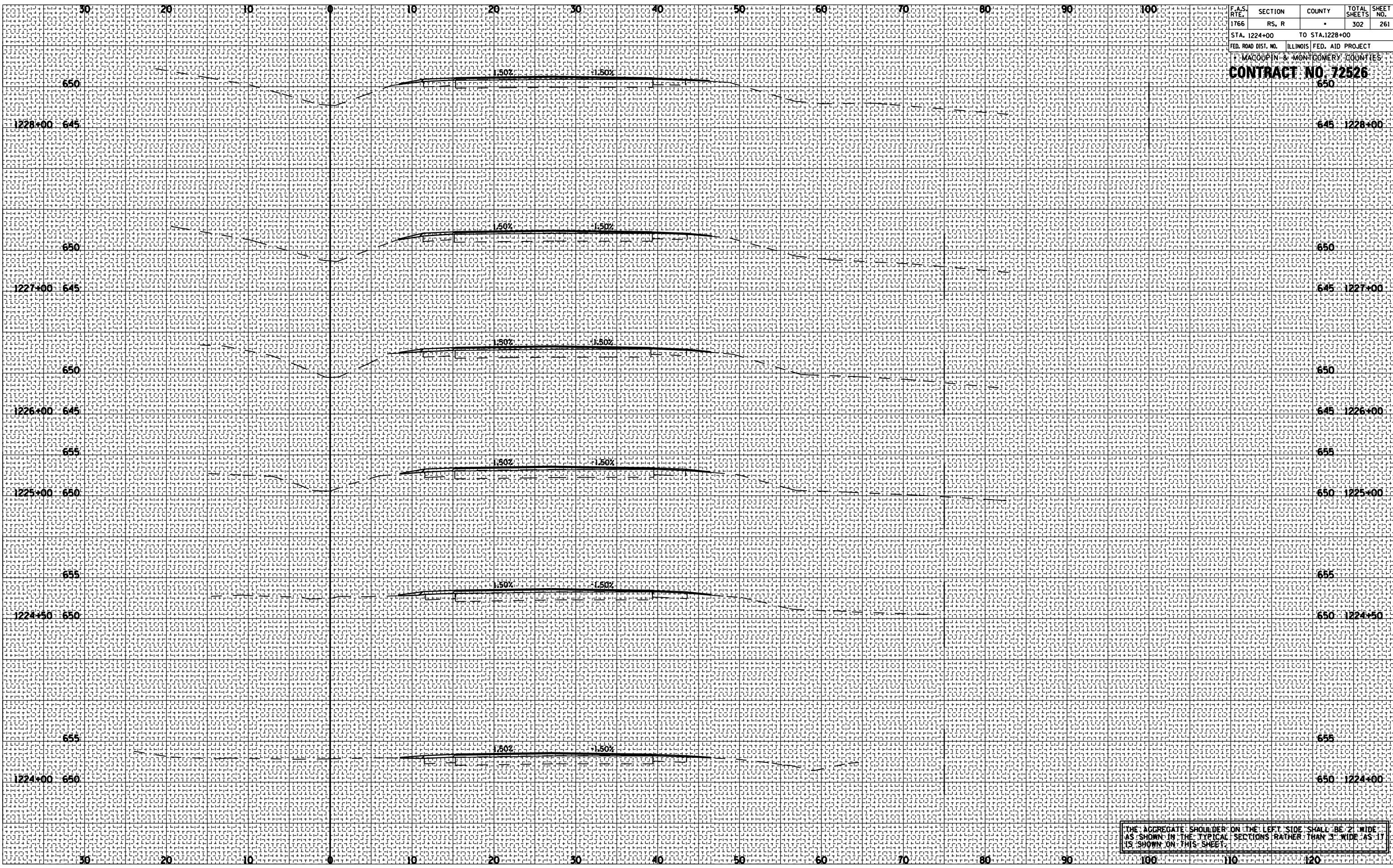


THE AGGREGATE SHOULDER ON THE LEFT SIDE SHALL BE 2' WIDE AS SHOWN IN THE TYPICAL SECTIONS RATHER THAN 3' WIDE AS IT IS SHOWN ON THIS SHEET.

F.A.S. RTE. 1766	SECTION RS, R	COUNTY •	TOTAL SHEETS 302	SHEET NO. 261
STA. 1224+00		TO STA. 1228+00		
FED. ROAD DIST. NO.		ILLINOIS FED. AID PROJECT		
MACOUPIN & MONTGOMERY COUNTIES				
CONTRACT NO. 72526				

BY _____	DATE _____
ORIGINAL SURVEY	SURVEYED
NOTE BOOK NO. _____	PLOTTED
AREAS CHECKED _____	AREAS CHECKED _____

BY _____	DATE _____
ORIGINAL SURVEY	SURVEYED
NOTE BOOK NO. _____	PLOTTED
AREAS CHECKED _____	AREAS CHECKED _____

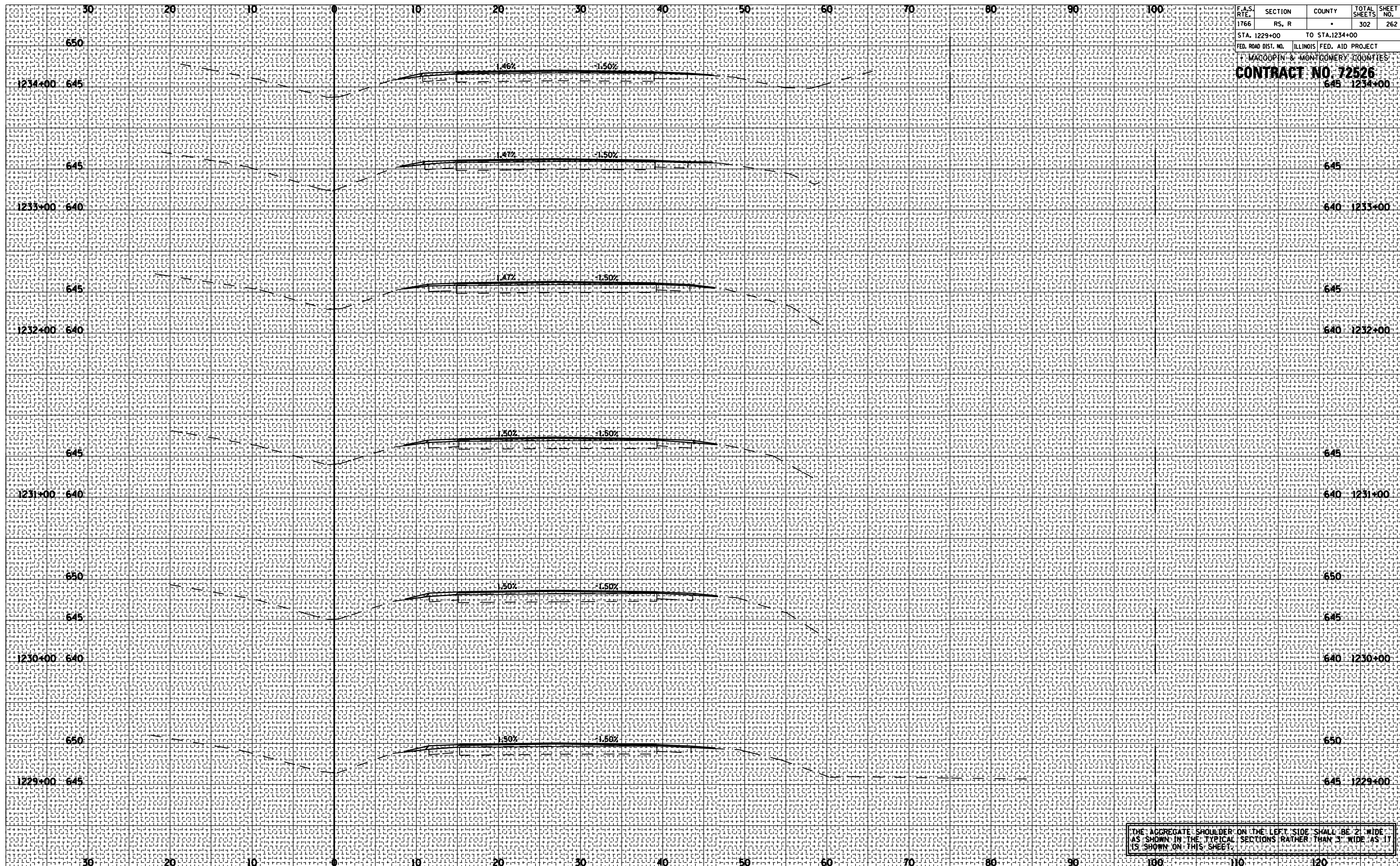


THE AGGREGATE SHOULDER ON THE LEFT SIDE SHALL BE 2' WIDE AS SHOWN IN THE TYPICAL SECTIONS RATHER THAN 3' WIDE AS IT IS SHOWN ON THIS SHEET.

F.A.S. RTE. 1766	SECTION RS. R	COUNTY •	TOTAL SHEETS 302	SHEET NO. 262
STA. 1229+00		TO STA. 1234+00		
FED. ROAD DIST. NO. ILLINOIS FED. AID PROJECT				
MACOUPIN & MONTGOMERY COUNTIES				
CONTRACT NO. 72526				
645 · 1234+00				

BY	DATE
ORIGINAL SURVEY	SURVEYED
NOTE BOOK NO.	PLOTTED
	AREAS CHECKED

BY	DATE
ORIGINAL SURVEY	SURVEYED
NOTE BOOK NO.	PLOTTED
	AREAS CHECKED

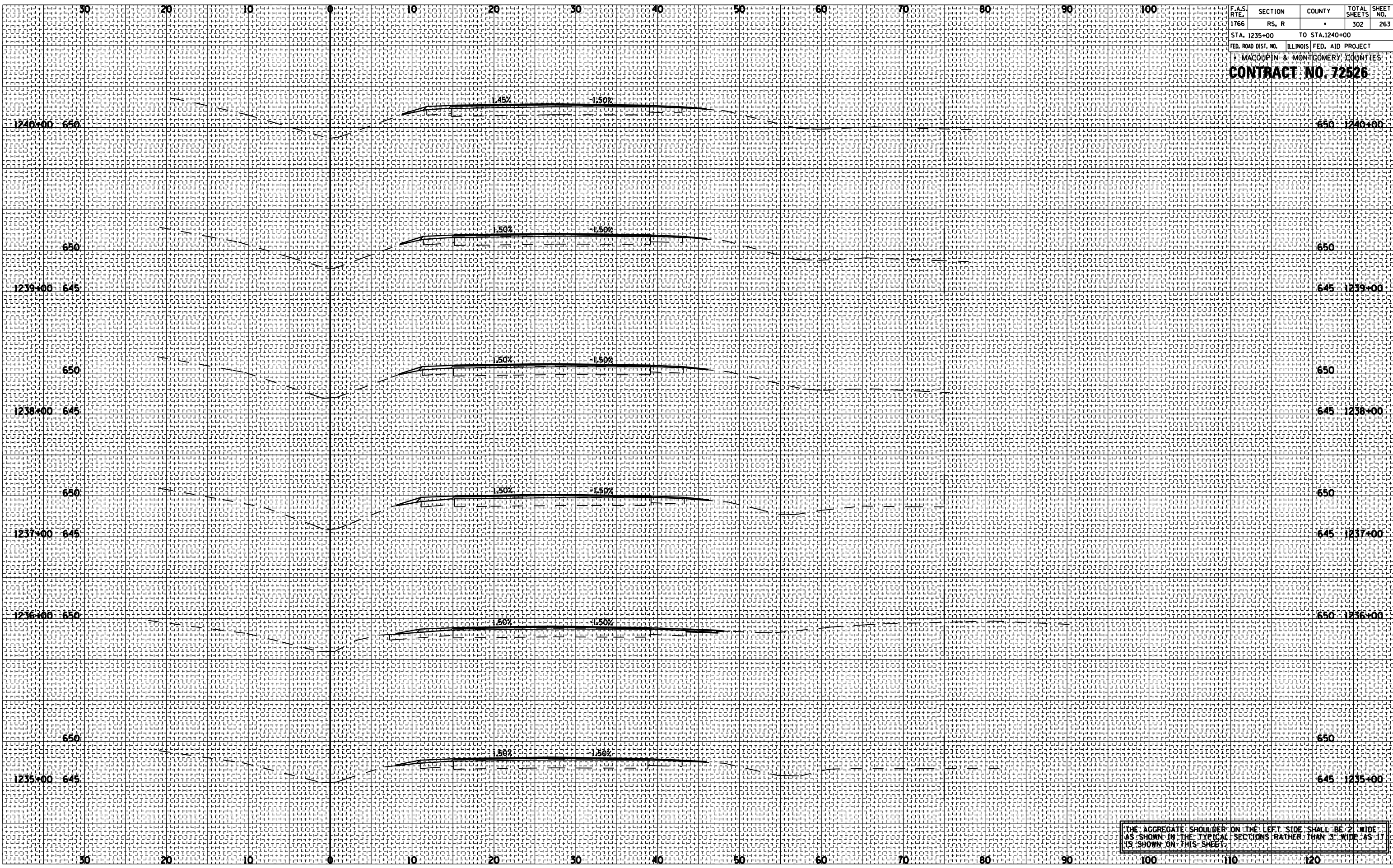


THE AGGREGATE SHOULDER ON THE LEFT SIDE SHALL BE 2' WIDE AS SHOWN IN THE TYPICAL SECTIONS RATHER THAN 3' WIDE AS IT IS SHOWN ON THIS SHEET.

F.A.S. RTE.	SECTION	COUNTY	TOTAL SHEETS	SHEET NO.
1766	RS, R		302	263
STA. 1235+00 TO STA. 1240+00				
FED. ROAD DIST. NO. ILLINOIS FED. AID PROJECT				
MACOUPIN & MONTGOMERY COUNTIES				
CONTRACT NO. 72526				

BY	DATE

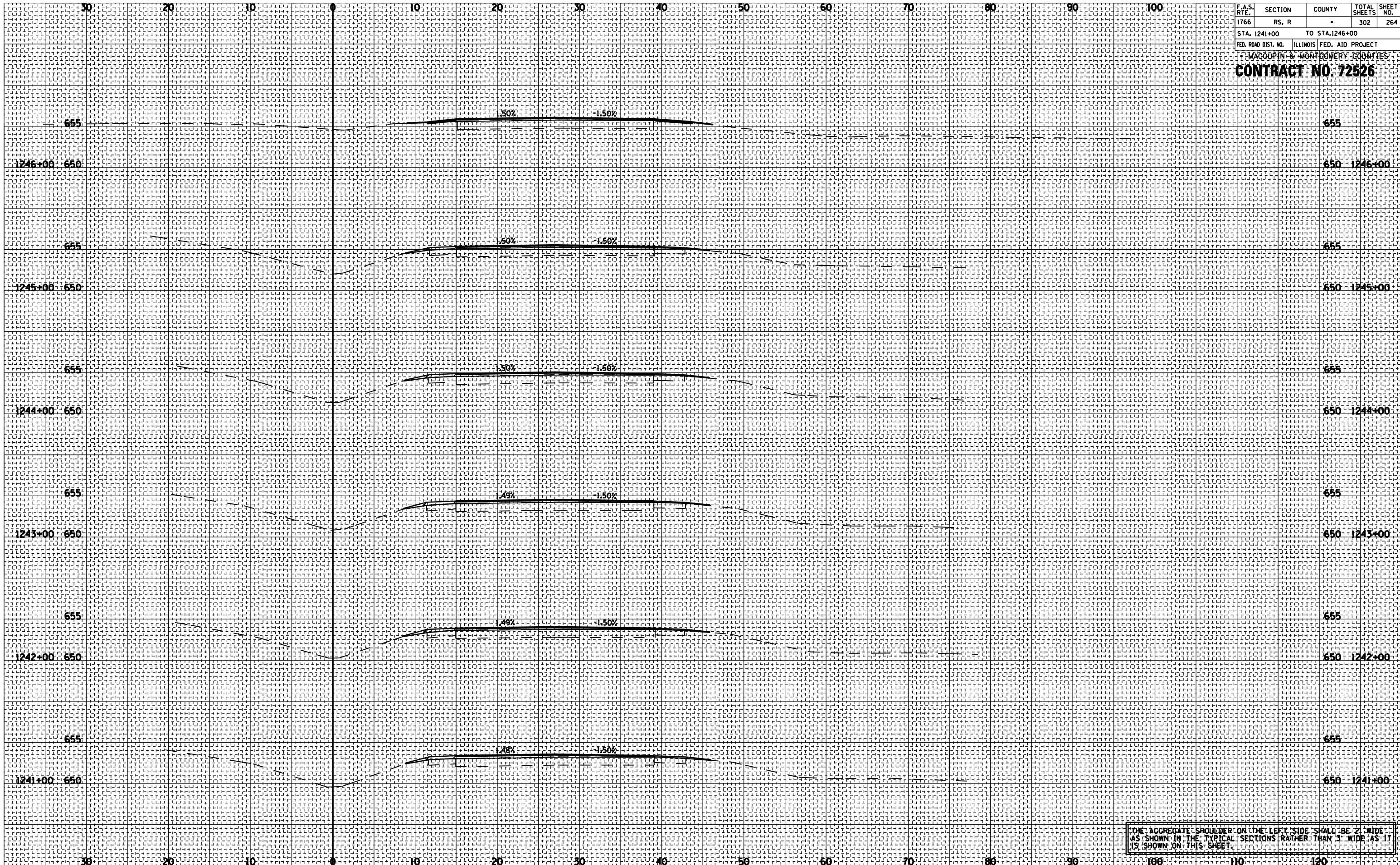
BY	DATE



THE AGGREGATE SHOULDER ON THE LEFT SIDE SHALL BE 2' WIDE AS SHOWN IN THE TYPICAL SECTIONS RATHER THAN 3' WIDE AS IT IS SHOWN ON THIS SHEET.

BY	DATE

BY	DATE



F.A.S. RTE. 1766	SECTION RS, R	COUNTY •	TOTAL SHEETS 302	SHEET NO. 264
STA. 1241+00		TO STA. 1246+00		
FED. ROAD DIST. NO.		ILLINOIS FED. AID PROJECT		
MACOUPIN & MONTGOMERY COUNTIES				
CONTRACT NO. 72526				

THE AGGREGATE SHOULDER ON THE LEFT SIDE SHALL BE 2' WIDE AS SHOWN IN THE TYPICAL SECTIONS RATHER THAN 3' WIDE AS IT IS SHOWN ON THIS SHEET.

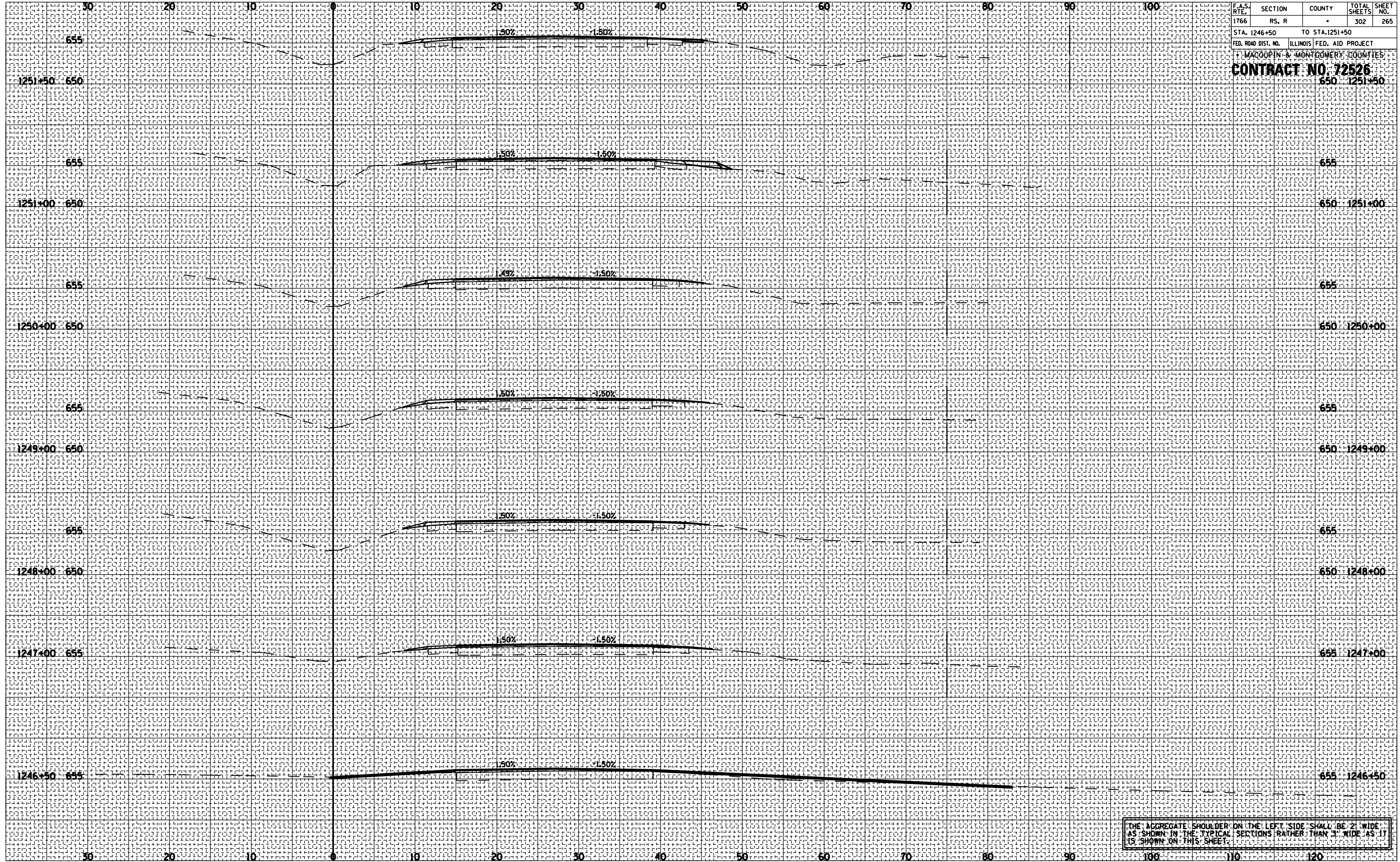
F.A.S. RTE.	SECTION	COUNTY	TOTAL SHEETS	SHEET NO.
1766	RS, R		302	265
STA. 1246+50		TO STA. 1251+50		
FED. ROAD DIST. NO.		ILLINOIS FED. AID PROJECT		
MACOUPIN & MONTGOMERY COUNTIES				
CONTRACT NO. 72526				
		650 1251+50		

BY	DATE

NO.	AREAS CHECKED

BY	DATE

NO.	AREAS CHECKED

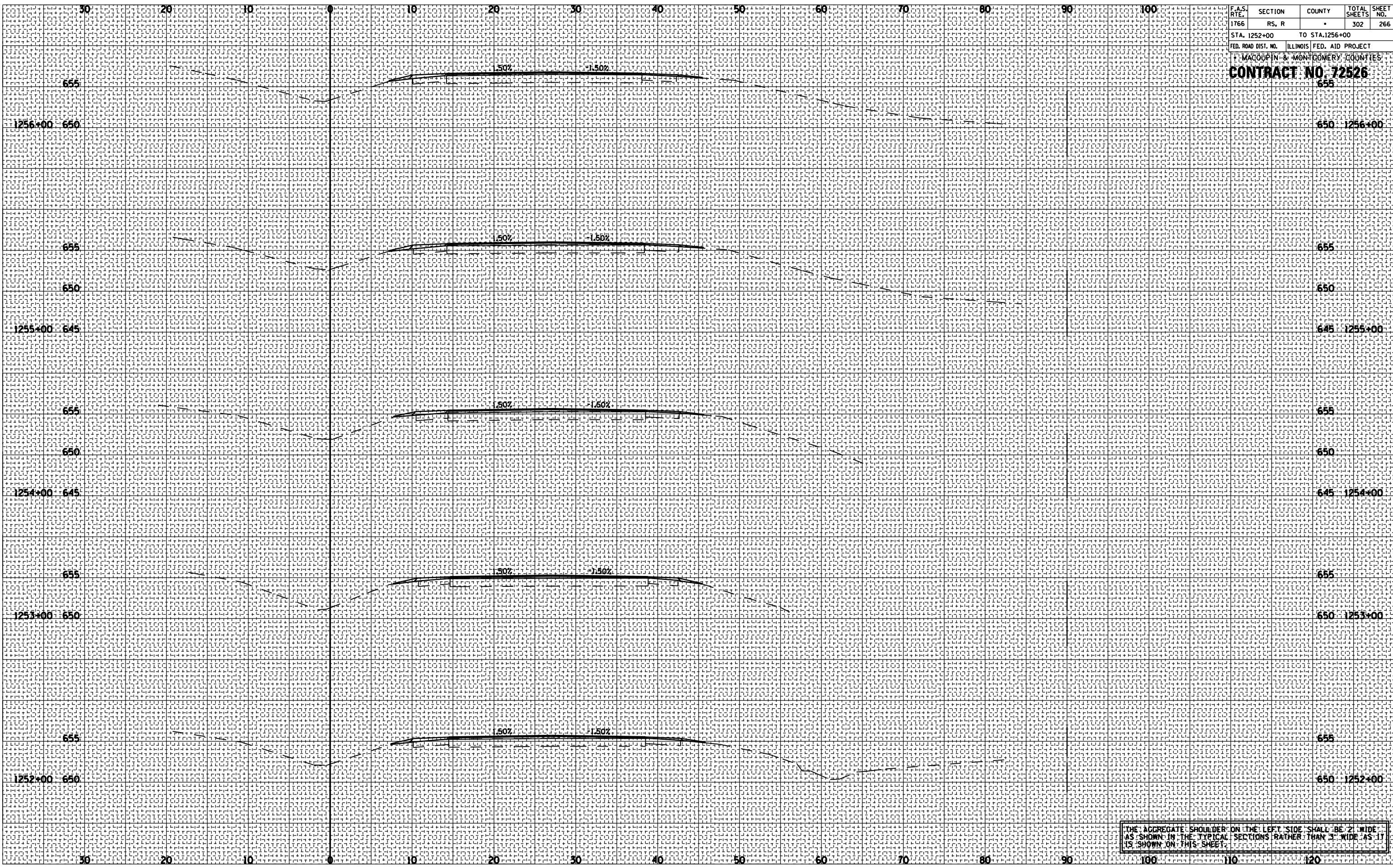


THE AGGREGATE SHOULDER ON THE LEFT SIDE SHALL BE 2' WIDE AS SHOWN IN THE TYPICAL SECTIONS RATHER THAN 3' WIDE AS IT IS SHOWN ON THIS SHEET.

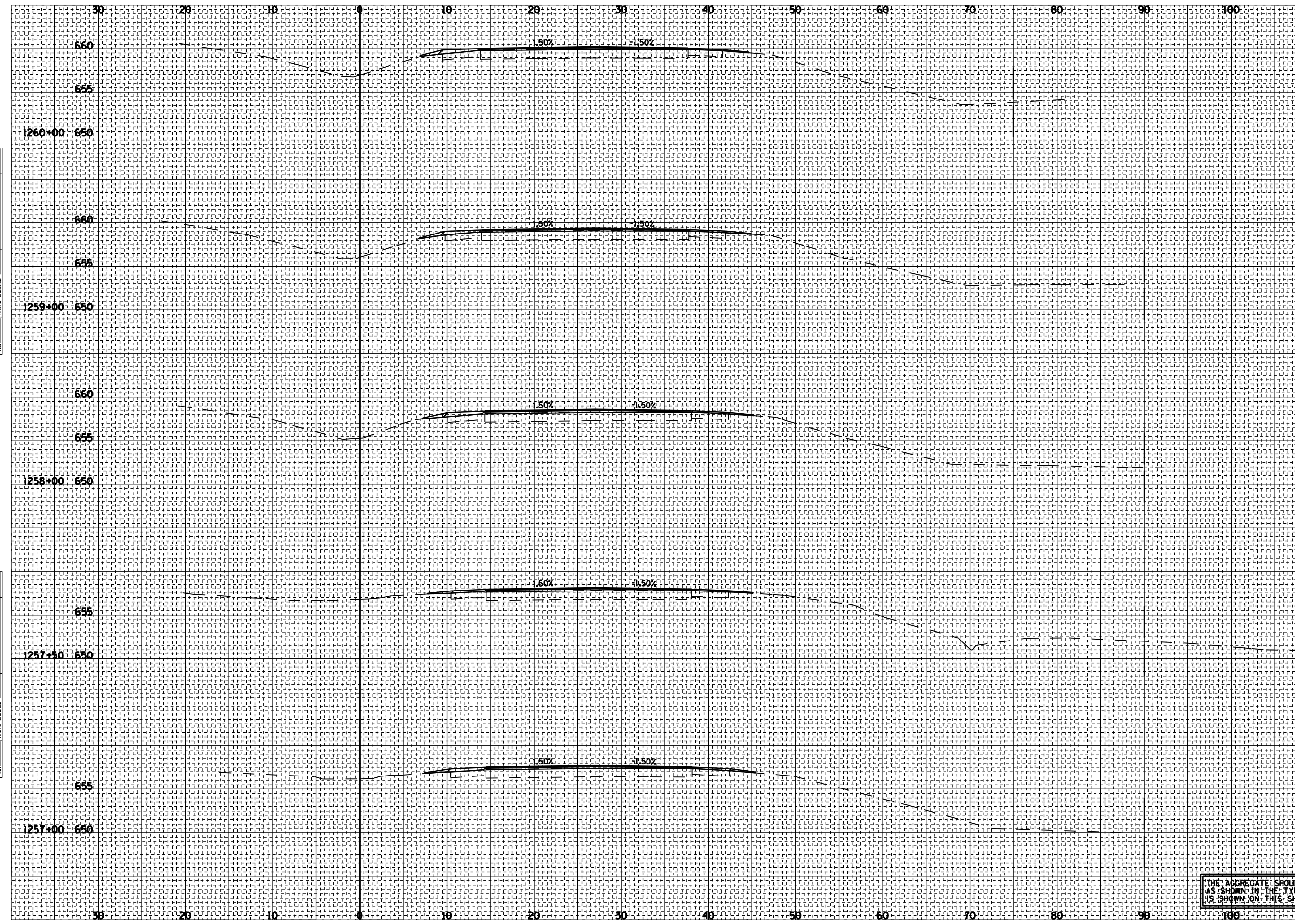
F.A.S. RTE.	SECTION	COUNTY	TOTAL SHEETS	SHEET NO.
1766	RS, R	•	302	266
STA. 1252+00 TO STA. 1256+00				
FED. ROAD DIST. NO.			ILLINOIS FED. AID PROJECT	
MACOUPIN & MONTGOMERY COUNTIES				
CONTRACT NO. 72526				

BY _____ DATE _____
 SURVEYED _____
 PLOTTED _____
 NOTE BOOK _____
 AREAS CHECKED _____
 NO. _____

BY _____ DATE _____
 SURVEYED _____
 PLOTTED _____
 NOTE BOOK _____
 AREAS CHECKED _____
 NO. _____



F.A.S. RTE.	SECTION	COUNTY	TOTAL SHEETS	SHEET NO.
1766	RS, R	*	302	267
STA. 1257+00		TO STA. 1260+00		
FED. ROAD DIST. NO.		ILLINOIS FED. AID PROJECT		
MACOUPIN & MONTGOMERY COUNTIES		CONTRACT NO. 72526		



DATE _____ BY _____

ORIGINAL SURVEY _____

SURVEYED _____

PLOTTED _____

NOTE BOOK _____

AREAS CHECKED _____

NO. _____

DATE _____ BY _____

ORIGINAL SURVEY _____

SURVEYED _____

PLOTTED _____

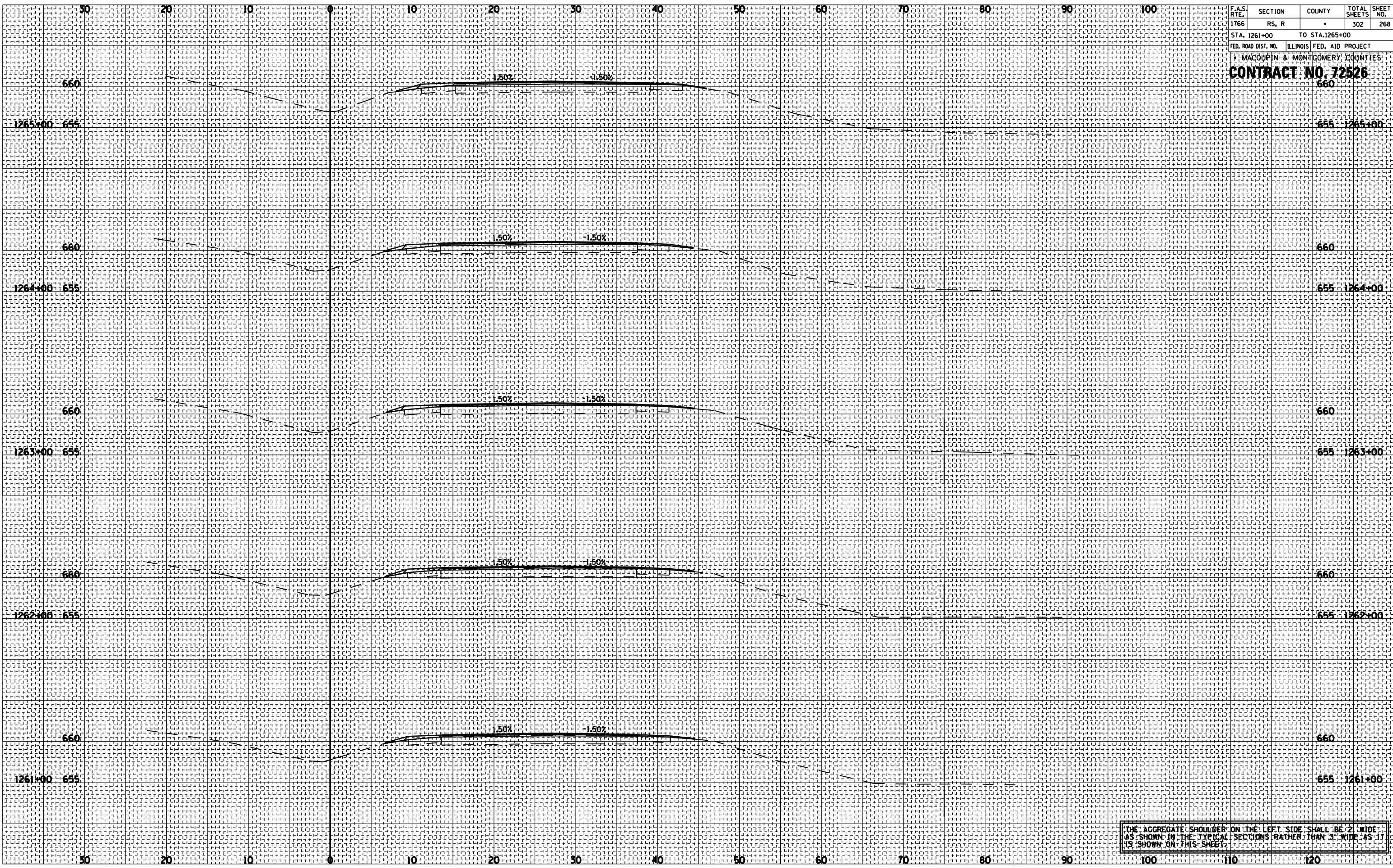
NOTE BOOK _____

AREAS CHECKED _____

NO. _____

THE AGGREGATE SHOULDER ON THE LEFT SIDE SHALL BE 2' WIDE AS SHOWN IN THE TYPICAL SECTIONS RATHER THAN 3' WIDE AS IT IS SHOWN ON THIS SHEET.

F.A.S. RTE.	SECTION	COUNTY	TOTAL SHEETS	SHEET NO.
1766	RS, R		302	268
STA. 1261+00 TO STA. 1265+00				
FED. ROAD DIST. NO. ILLINOIS FED. AID PROJECT				
MACOUPIN & MONTGOMERY COUNTIES				
CONTRACT NO. 72526				
660				



BY	DATE

BY	DATE

THE AGGREGATE SHOULDER ON THE LEFT SIDE SHALL BE 2' WIDE AS SHOWN IN THE TYPICAL SECTIONS RATHER THAN 3' WIDE AS IT IS SHOWN ON THIS SHEET.

F.A.S. RTE.	SECTION	COUNTY	TOTAL SHEETS	SHEET NO.
1766	RS. R	•	302	269
STA. 1266+00		TO STA. 1270+00		
FED. ROAD DIST. NO.		ILLINOIS FED. AID PROJECT		
MACOUPIN & MONTGOMERY COUNTIES				
CONTRACT NO. 72526				

BY	DATE

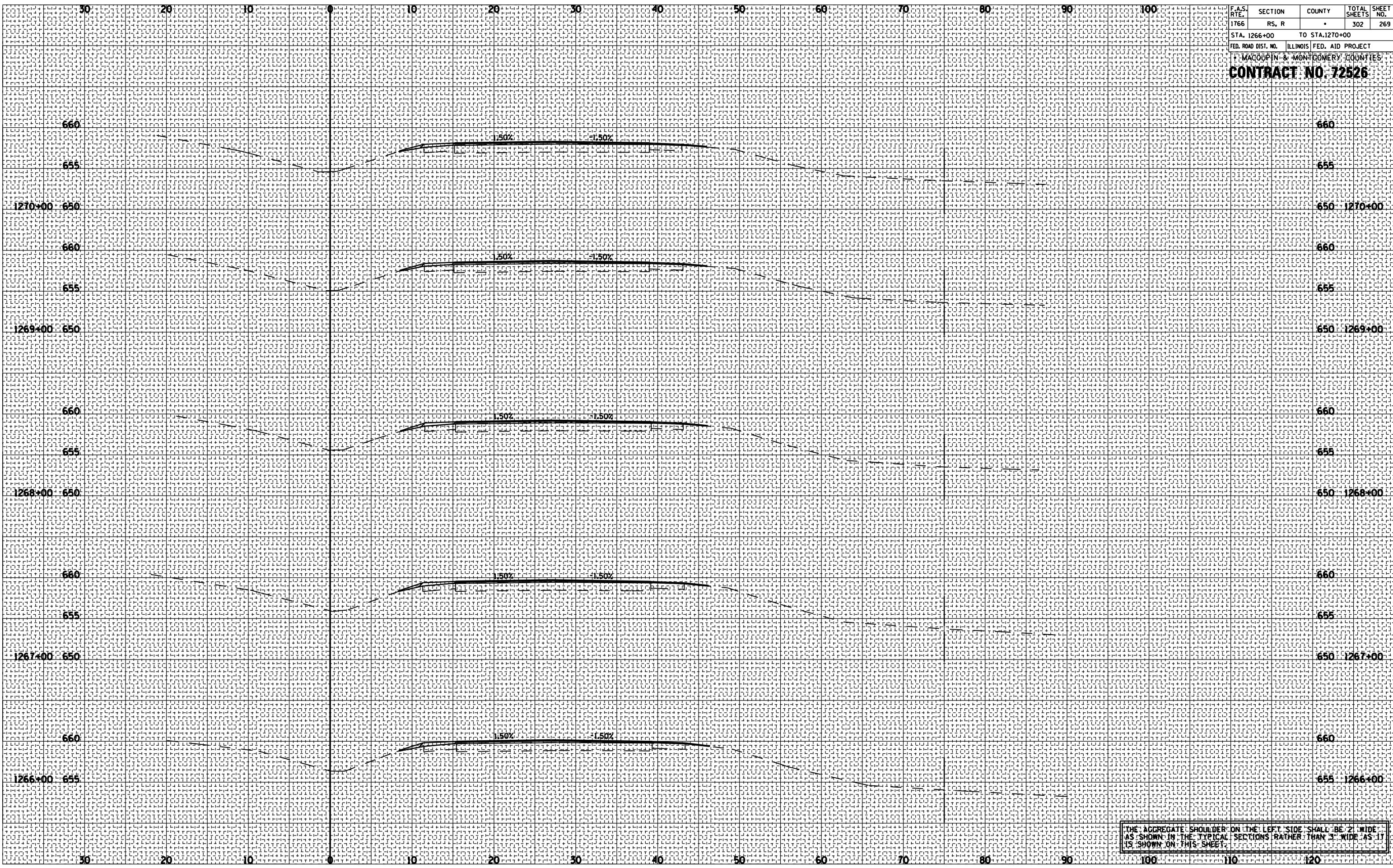
NO.	AREAS CHECKED

NO.	AREAS CHECKED

BY	DATE

NO.	AREAS CHECKED

NO.	AREAS CHECKED

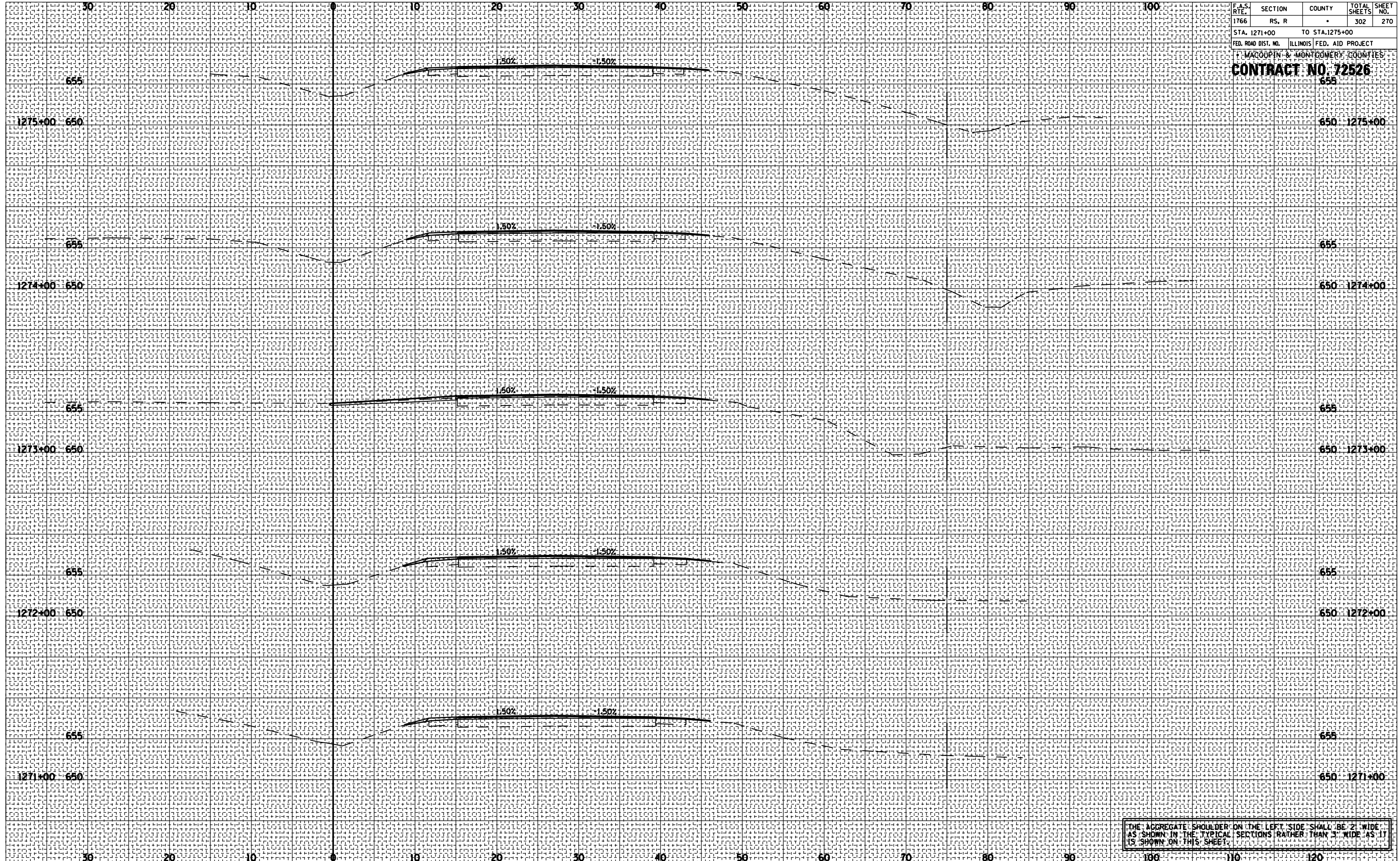


THE AGGREGATE SHOULDER ON THE LEFT SIDE SHALL BE 2' WIDE AS SHOWN IN THE TYPICAL SECTIONS RATHER THAN 3' WIDE AS IT IS SHOWN ON THIS SHEET.

F.A.S. RTE.	SECTION	COUNTY	TOTAL SHEETS	SHEET NO.
1766	RS, R	•	302	270
STA. 1271+00		TO STA. 1275+00		
FED. ROAD DIST. NO.		ILLINOIS FED. AID PROJECT		
MACOUPIN & MONTGOMERY COUNTIES				
CONTRACT NO. 72526				

BY	DATE
SURVEYED	
PLOTTED	
NOTE BOOK	
AREAS CHECKED	
NO.	

BY	DATE
SURVEYED	
PLOTTED	
NOTE BOOK	
AREAS CHECKED	
NO.	

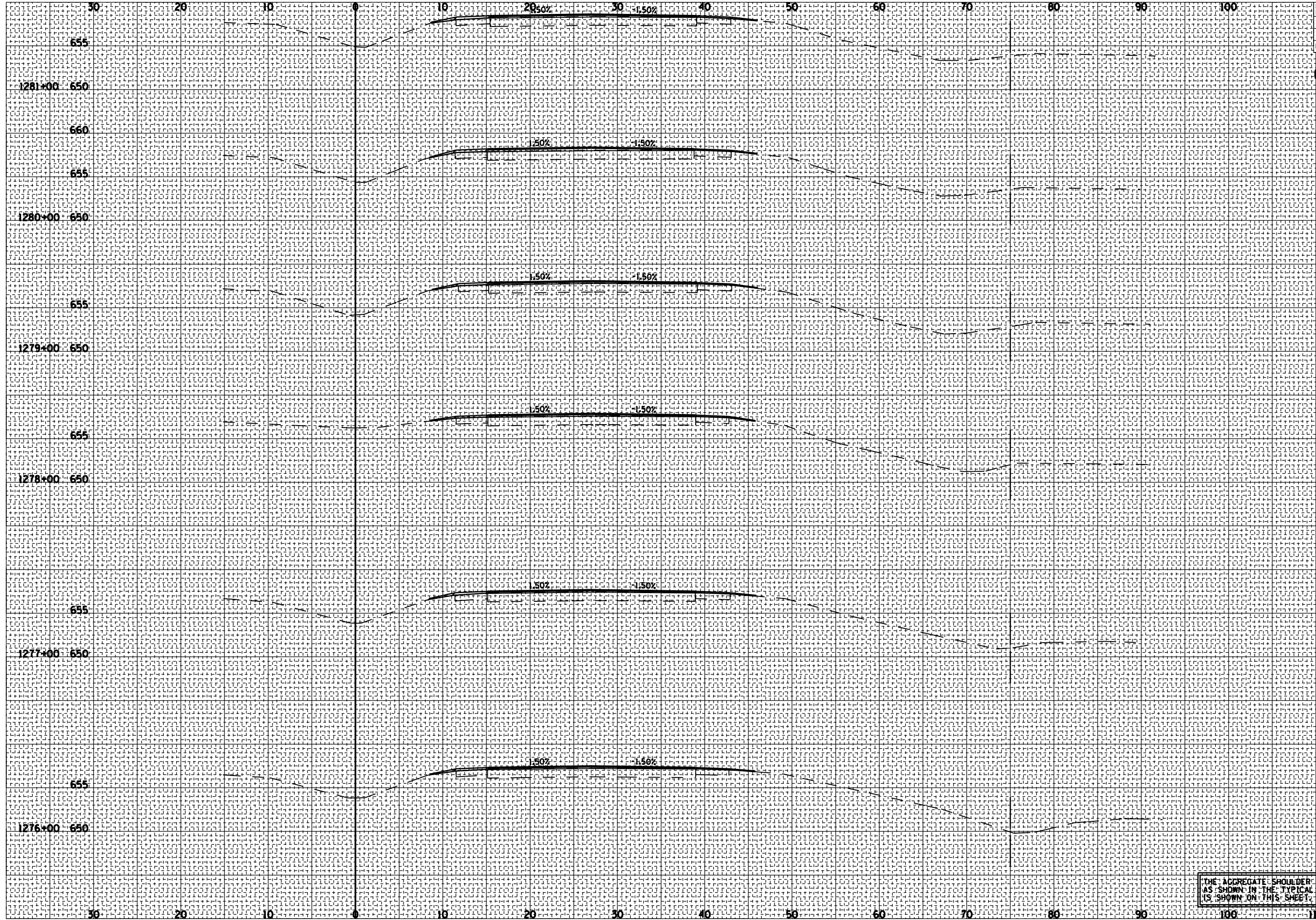


THE AGGREGATE SHOULDER ON THE LEFT SIDE SHALL BE 2' WIDE AS SHOWN IN THE TYPICAL SECTIONS RATHER THAN 3' WIDE AS IT IS SHOWN ON THIS SHEET.

F.A.S. RTE.	SECTION	COUNTY	TOTAL SHEETS	SHEET NO.
1766	RS, R		302	271
STA. 1276+00 TO STA. 1281+00				
FED. ROAD DIST. NO. ILLINOIS FED. AID PROJECT				
MACOUPIN & MONTGOMERY COUNTIES				
CONTRACT NO. 72526				
			650	1281+00

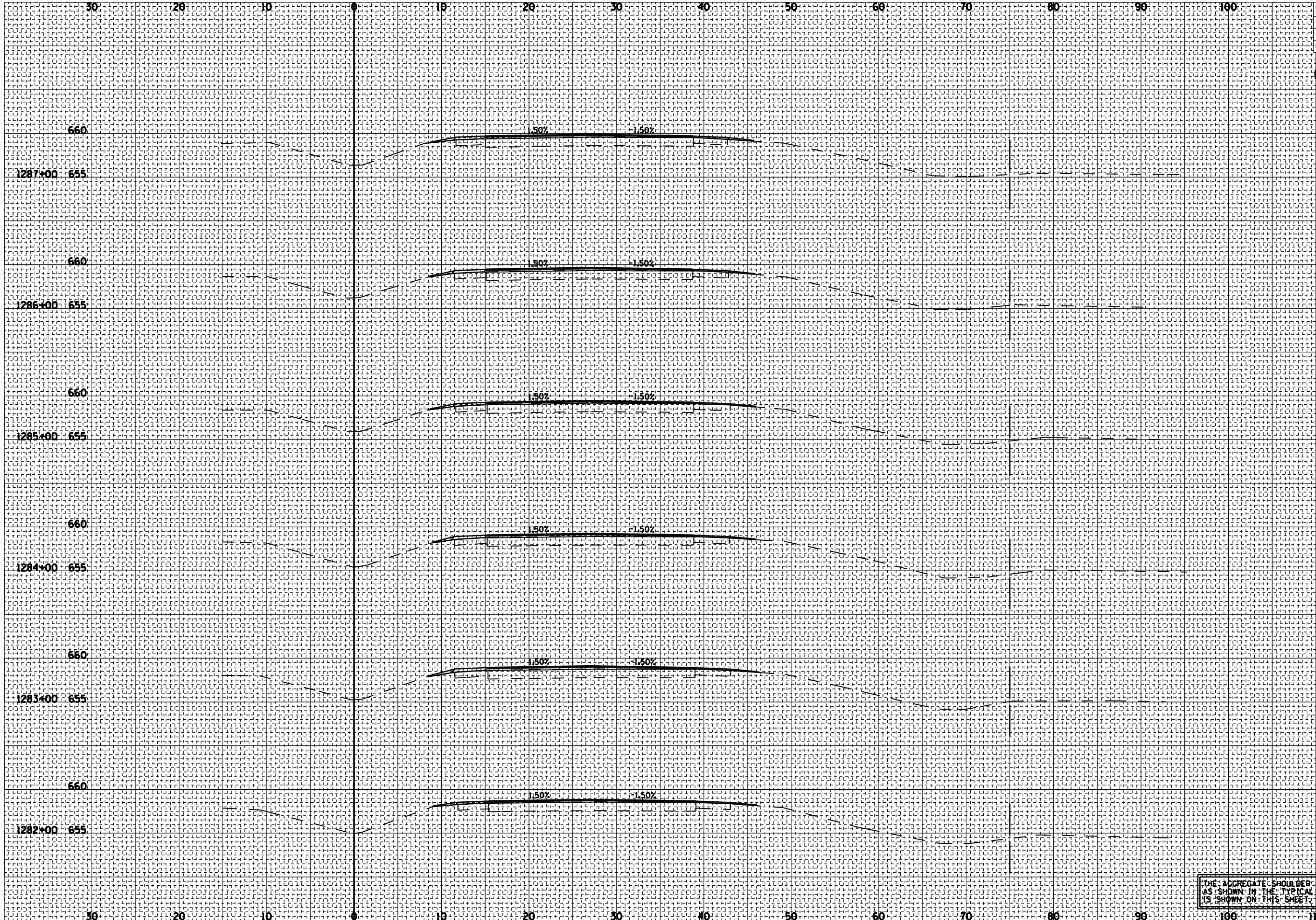
BY	DATE

BY	DATE



THE AGGREGATE SHOULDER ON THE LEFT SIDE SHALL BE 2' WIDE AS SHOWN IN THE TYPICAL SECTIONS RATHER THAN 3' WIDE AS IT IS SHOWN ON THIS SHEET.

F.A.S. RTE.	SECTION	COUNTY	TOTAL SHEETS	SHEET NO.
1766	RS, R	.	302	272
STA. 1282+00 TO STA. 1287+00				
FED. ROAD DIST. NO. ILLINOIS FED. AID PROJECT				
MACOUPIN & MONTGOMERY COUNTIES				
CONTRACT NO. 72526				



BY _____ DATE _____
 SURVEYED _____
 PLOTTED _____
 NOTE BOOK _____
 NO. _____

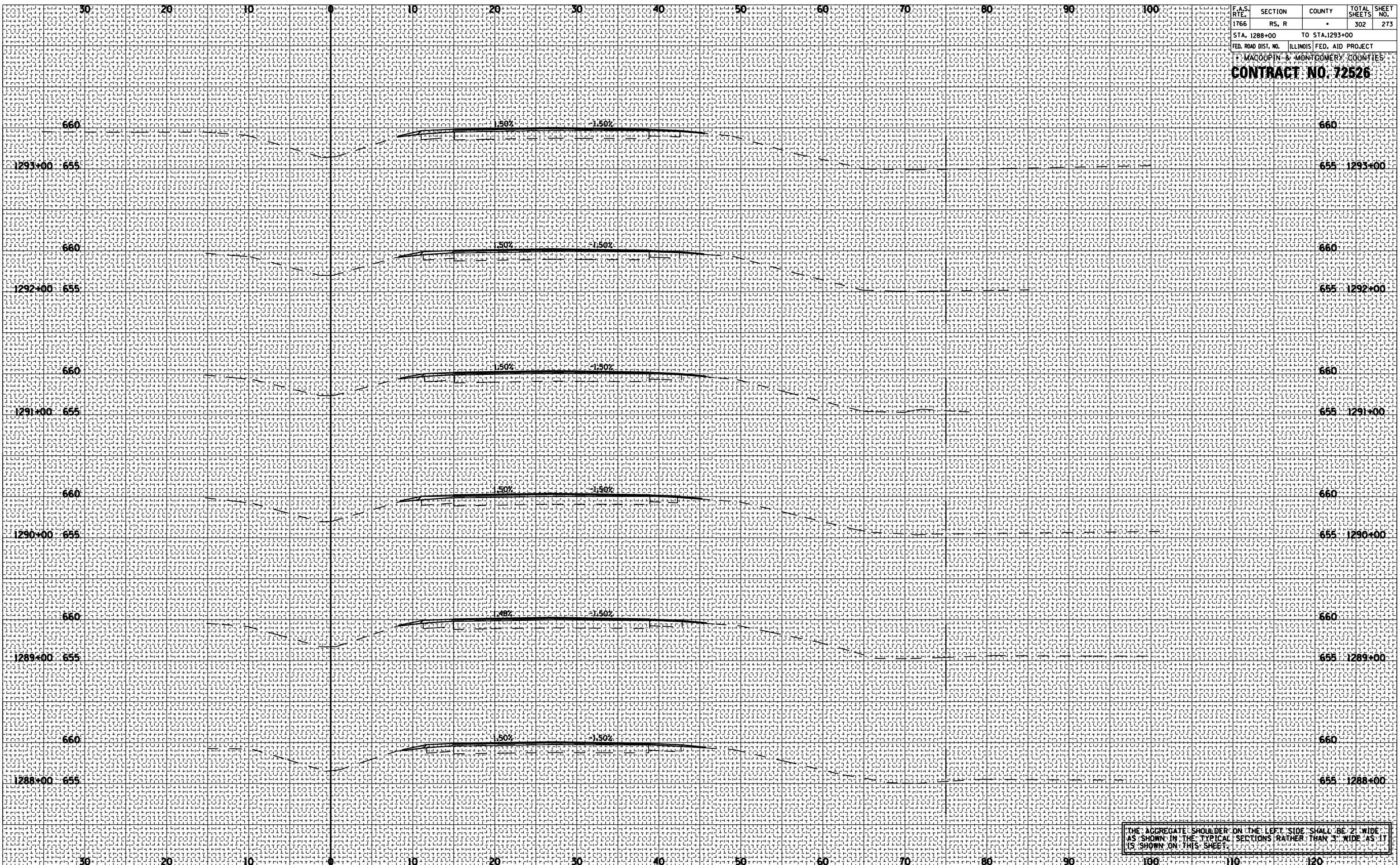
BY _____ DATE _____
 ORIGINAL SURVEY _____
 PLOTTED _____
 NOTE BOOK _____
 NO. _____

THE AGGREGATE SHOULDER ON THE LEFT SIDE SHALL BE 2' WIDE AS SHOWN IN THE TYPICAL SECTIONS RATHER THAN 3' WIDE AS IT IS SHOWN ON THIS SHEET.

F.A.S. RTE.	SECTION	COUNTY	TOTAL SHEETS	SHEET NO.
1766	RS, R	*	302	273
STA. 1288+00		TO STA. 1293+00		
FED. ROAD DIST. NO.		ILLINOIS FED. AID PROJECT		
MACOUPIN & MONTGOMERY COUNTIES				
CONTRACT NO. 72526				

BY	DATE

BY	DATE

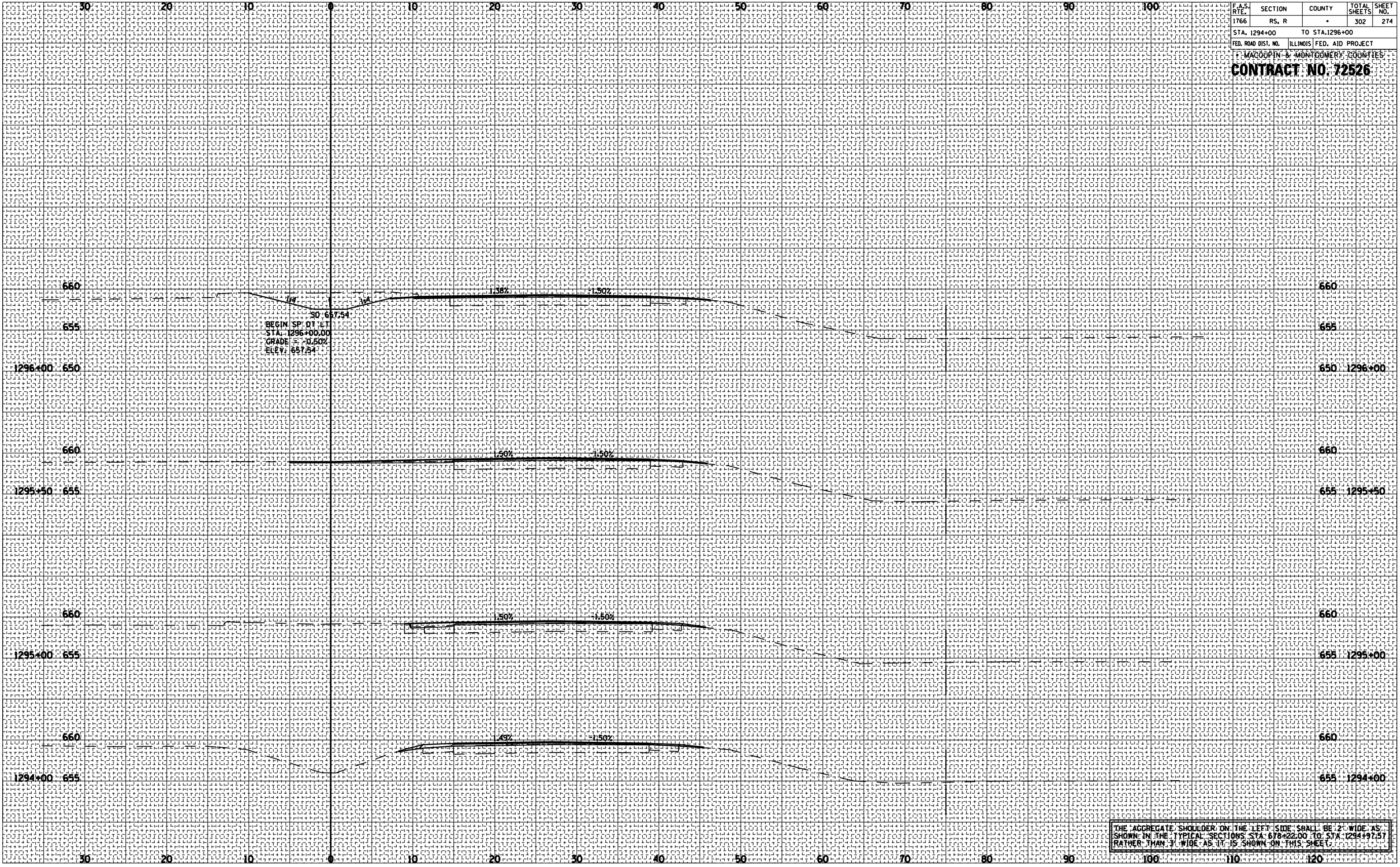


THE AGGREGATE SHOULDER ON THE LEFT SIDE SHALL BE 2' WIDE AS SHOWN IN THE TYPICAL SECTIONS RATHER THAN 3' WIDE AS IT IS SHOWN ON THIS SHEET.

F.A.S. RTE.	SECTION	COUNTY	TOTAL SHEETS	SHEET NO.
1766	RS, R	.	302	274
STA. 1294+00		TO STA. 1296+00		
FED. ROAD DIST. NO.		ILLINOIS FED. AID PROJECT		
MACOUPIN & MONTGOMERY COUNTIES				
CONTRACT NO. 72526				

BY	DATE

BY	DATE



F.A.S. RTE.	SECTION	COUNTY	TOTAL SHEETS	SHEET NO.
1766	RS,R	*	302	275

STA. 50+00 TO STA. 54+00

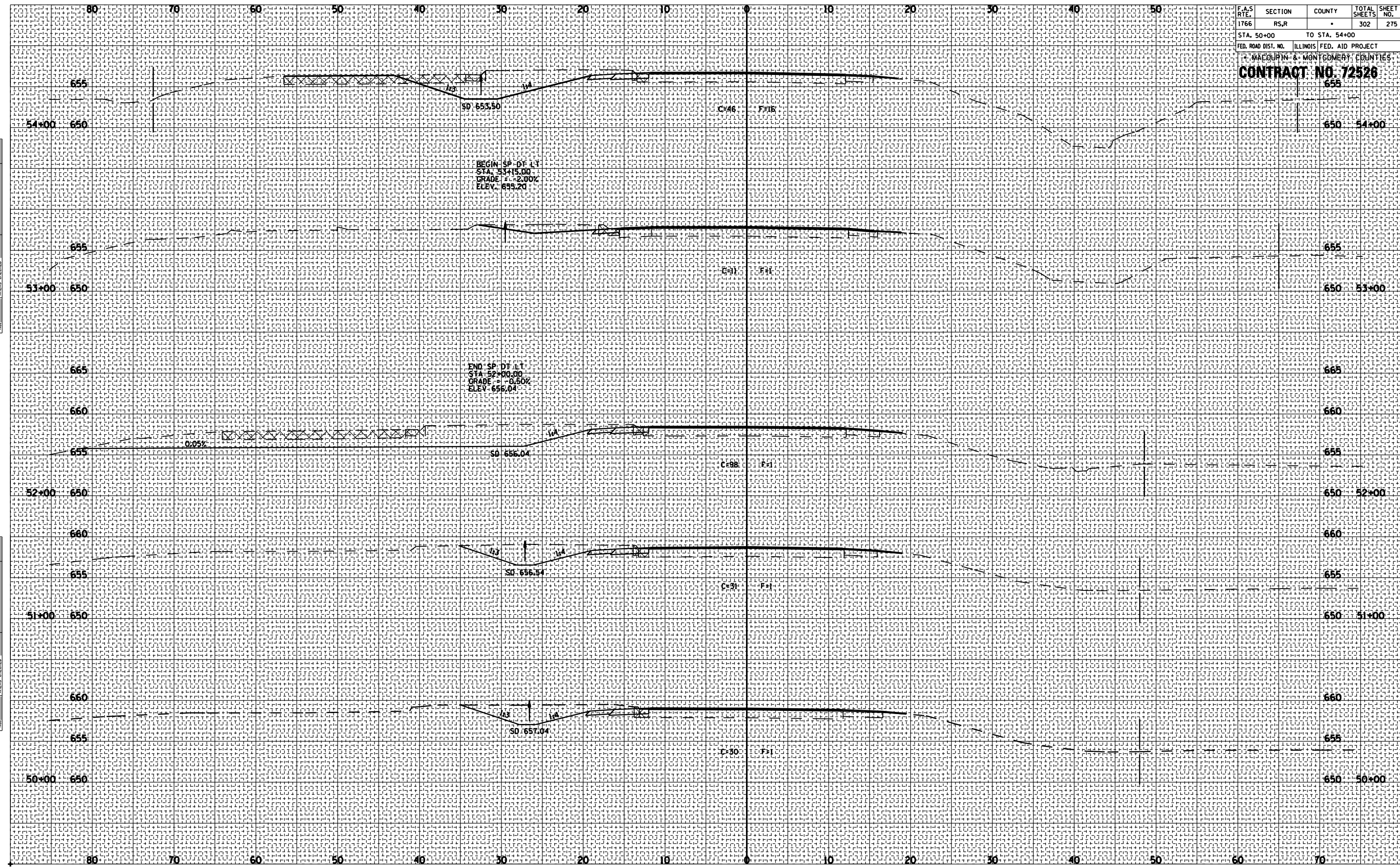
FED. ROAD DIST. NO. ILLINOIS FED. AID PROJECT

MACOURN & MONTGOMERY COUNTIES

CONTRACT NO. 72526

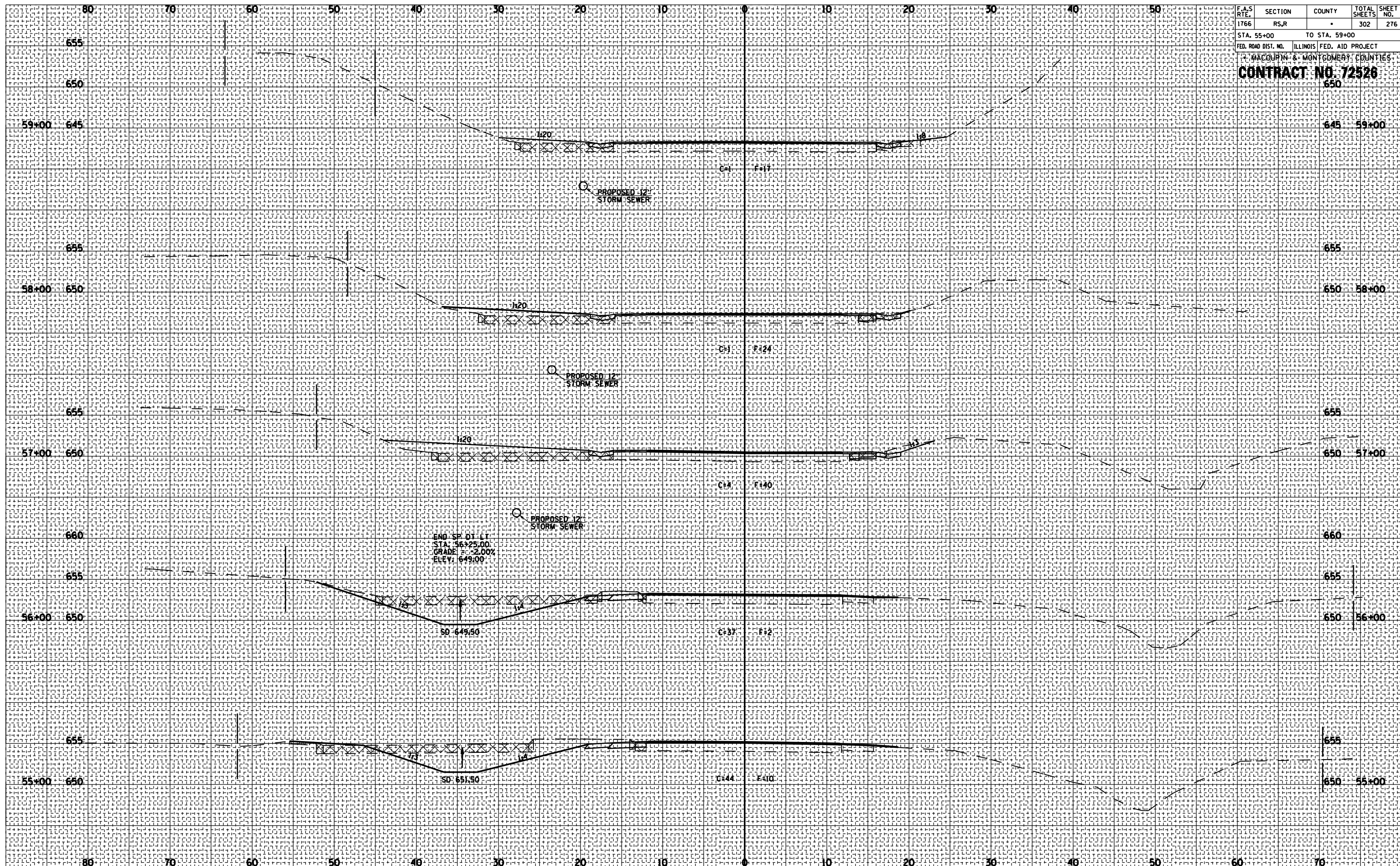
DATE	BY

DATE	BY

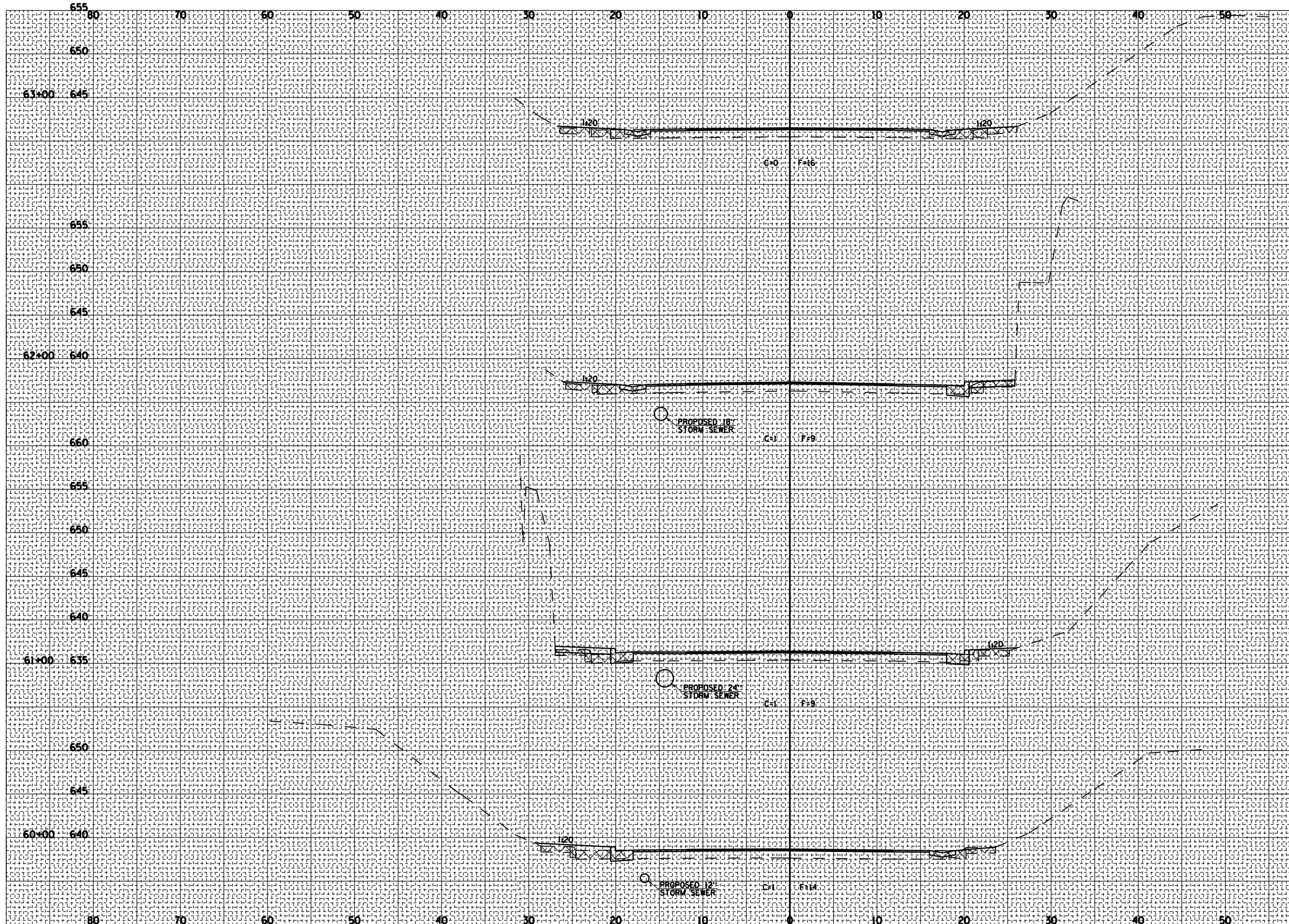


DATE _____ BY _____
 SURVEYED _____
 PLOTTED _____
 NOTE BOOK _____
 AREAS CHECKED _____
 NO. _____

DATE _____ BY _____
 SURVEYED _____
 PLOTTED _____
 NOTE BOOK _____
 AREAS CHECKED _____
 NO. _____



F.A.S. RTE.	SECTION	COUNTY	TOTAL SHEETS	SHEET NO.
1766	RS,R	*	302	276
STA. 55+00 TO STA. 59+00				
FED. ROAD DIST. NO.			ILLINOIS FED. AID PROJECT	
MACOURN & MONTGOMERY COUNTIES				
CONTRACT NO. 72526				
650				
			645	59+00
			655	
			650	58+00
			655	
			650	57+00
			660	
			655	
			650	56+00
			655	
			650	55+00



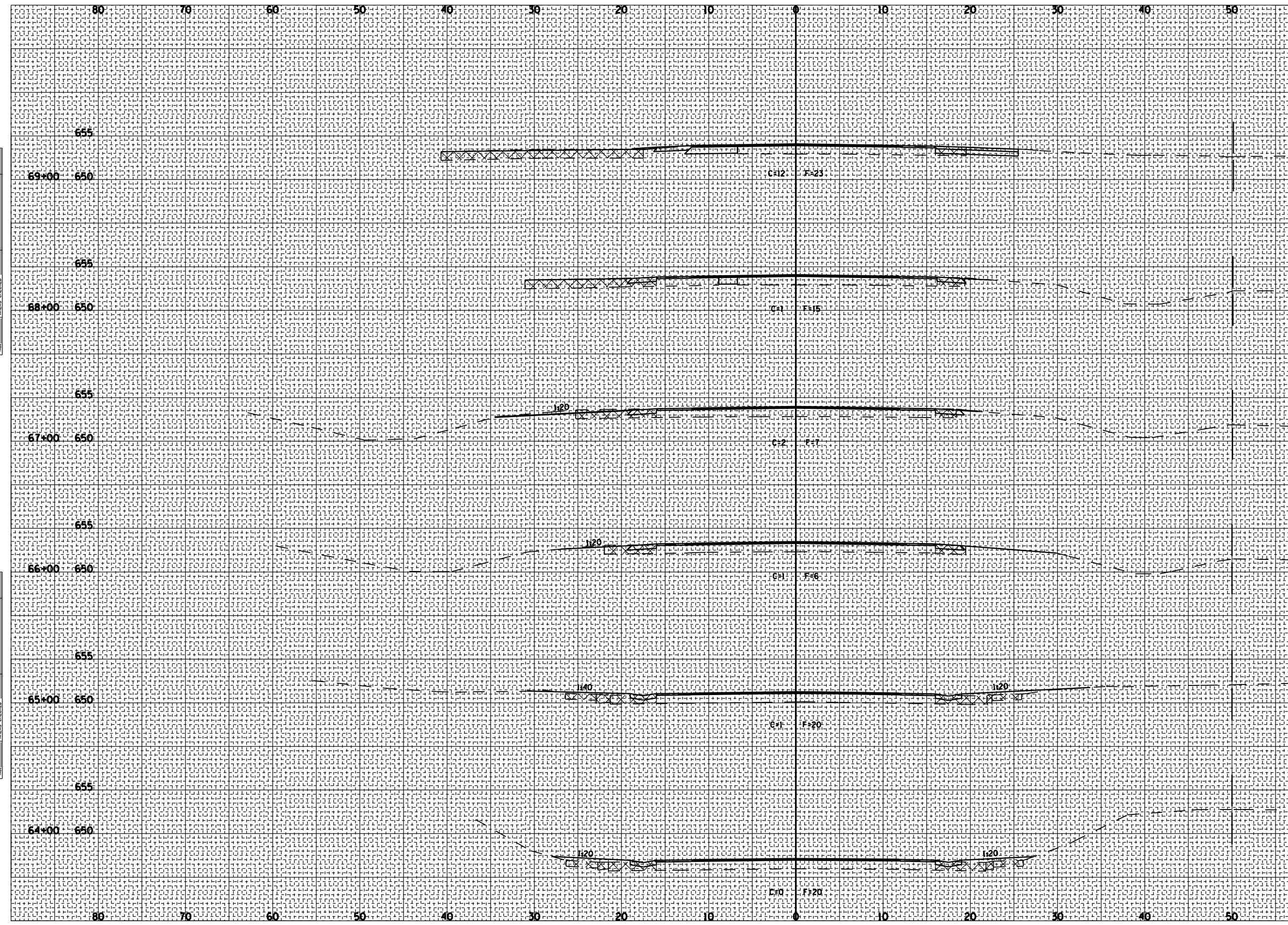
F.A.S. RTE.	SECTION	COUNTY	TOTAL SHEETS	SHEET NO.
1766	RS,R	.	302	277
STA. 60+00		TO STA. 63+00		
FED. ROAD DIST. NO.		ILLINOIS FED. AID PROJECT		
MACOURN & MONTGOMERY COUNTIES				
CONTRACT NO. 72526				
645		63+00		

BY	DATE

BY	DATE

F.A.S. RTE.	SECTION	COUNTY	TOTAL SHEETS	SHEET NO.
1766	RS,R	•	302	278

STA. 64+00 TO STA. 69+00
 FED. ROAD DIST. NO. ILLINOIS FED. AID PROJECT
 MACOURIN & MONTGOMERY COUNTIES
CONTRACT NO. 72526

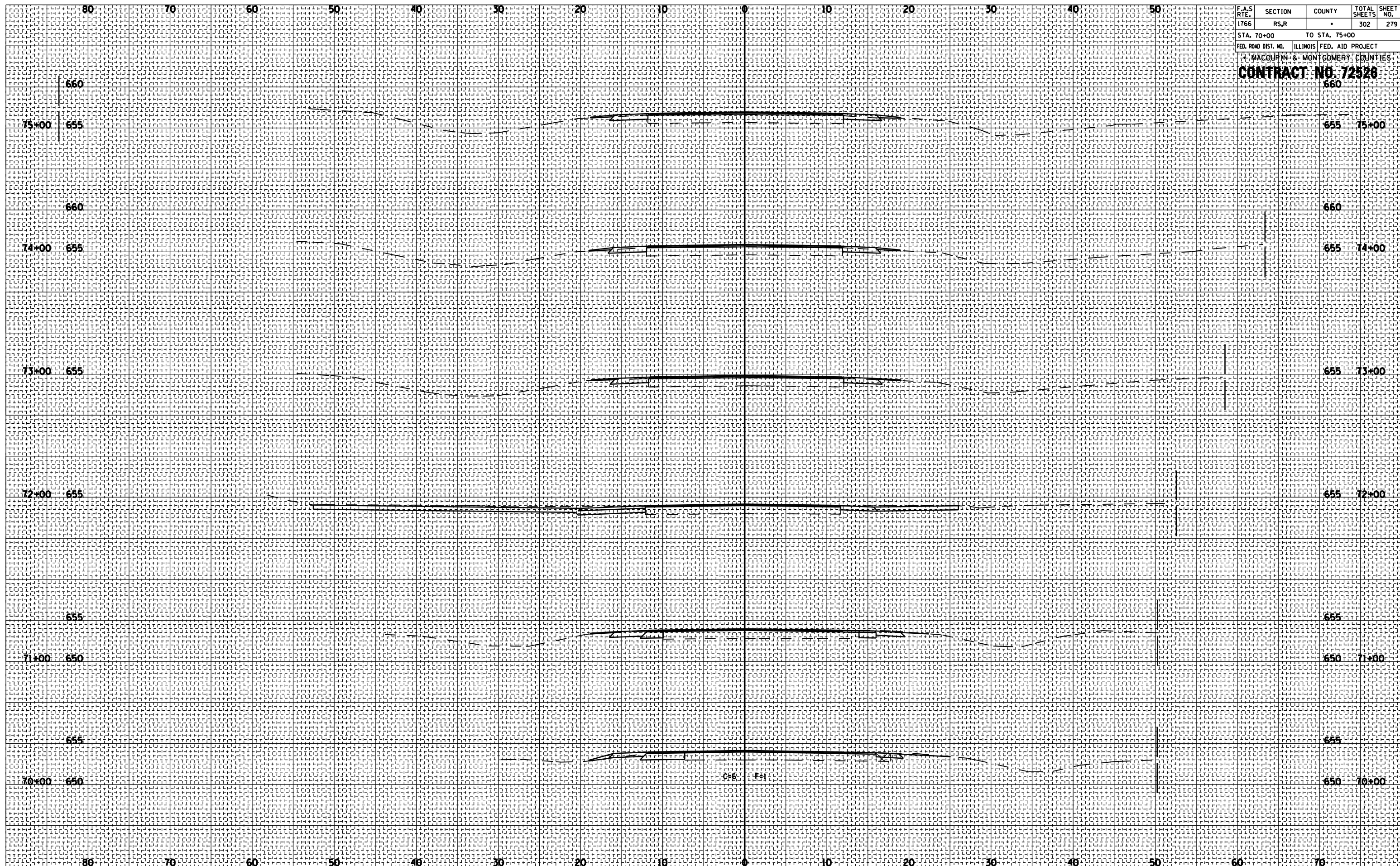


BY	DATE
SURVEYED	
PLOTTED	
NOTE BOOK	
NO. _____	
AREAS CHECKED	

BY	DATE
SURVEYED	
PLOTTED	
NOTE BOOK	
NO. _____	
AREAS CHECKED	

BY _____ DATE _____
 SURVEYED _____
 PLOTTED _____
 NOTE BOOK _____
 AREAS CHECKED _____
 NO. _____

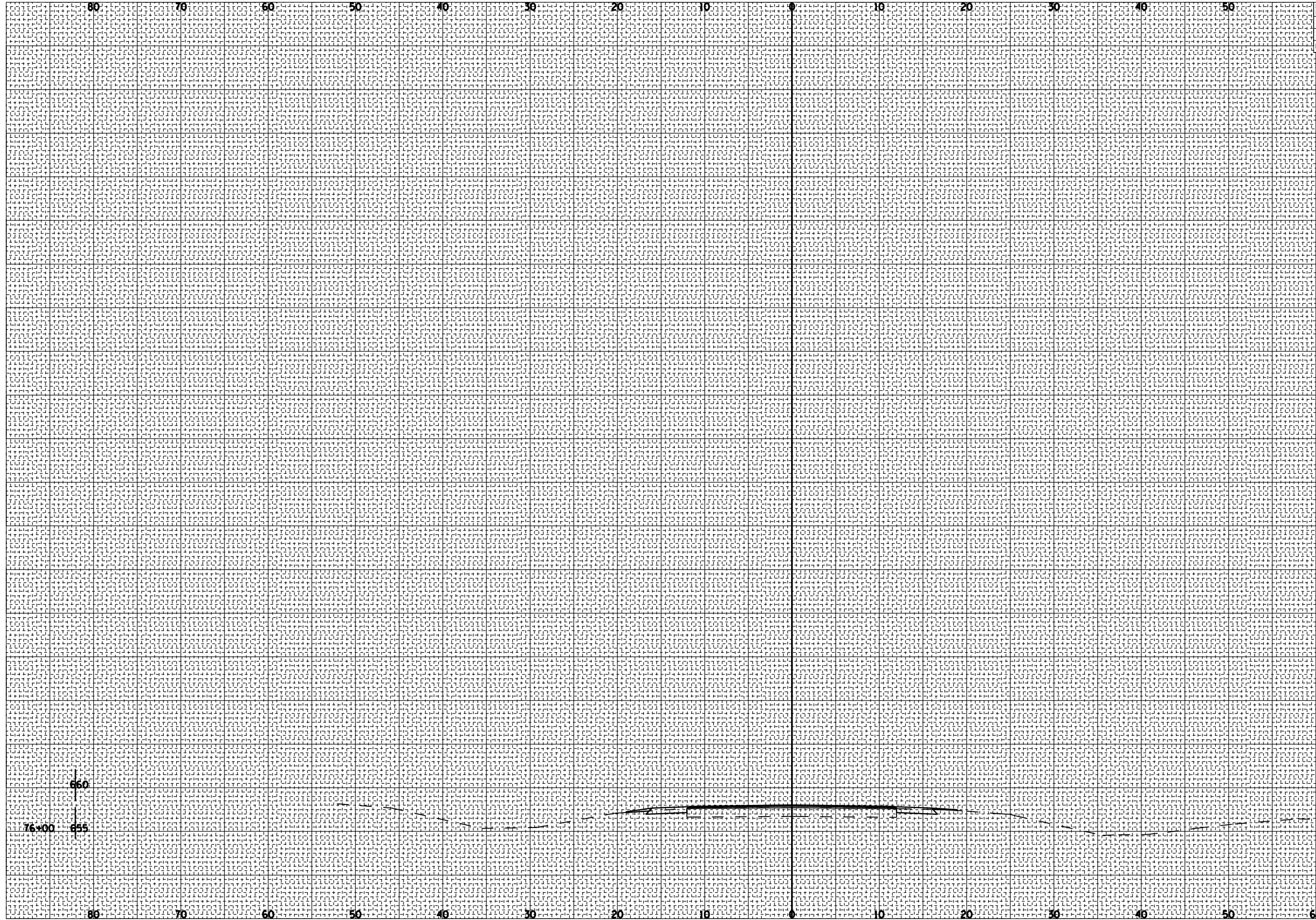
BY _____ DATE _____
 SURVEYED _____
 PLOTTED _____
 NOTE BOOK _____
 AREAS CHECKED _____
 NO. _____



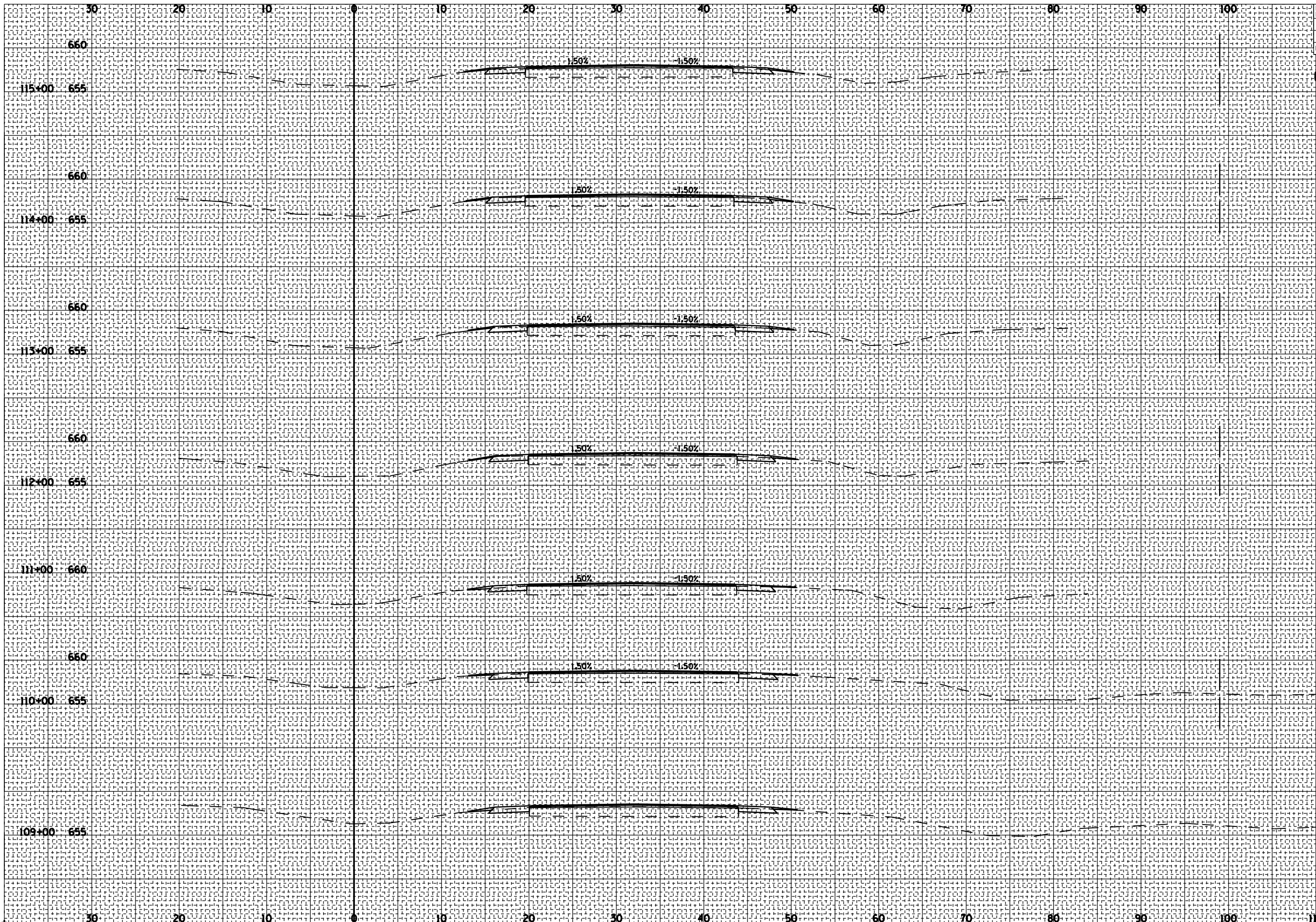
F.A.S. RTE.	SECTION	COUNTY	TOTAL SHEETS	SHEET NO.
1766	RS,R	.	302	279
STA. 70+00		TO STA. 75+00		
FED. ROAD DIST. NO.		ILLINOIS FED. AID PROJECT		
MACOURN & MONTGOMERY COUNTIES				
CONTRACT NO. 72526				
660				

FINISH SURVEYED SURVEYED
 SURVEY PLOTTED PLOTTED
 NOTE BOOK AREAS AREAS
 NO. CHECKED CHECKED
 BY DATE

ORIGINAL SURVEYED SURVEYED
 SURVEY PLOTTED PLOTTED
 NOTE BOOK AREAS AREAS
 NO. CHECKED CHECKED
 BY DATE



F.A.S. RTE.	SECTION	COUNTY	TOTAL SHEETS	SHEET NO.
1766	RS,R	*	302	280
STA. 76+00		TO STA. 76+00		
FED. ROAD DIST. NO.		ILLINOIS FED. AID PROJECT		
MACOURIN & MONTGOMERY COUNTIES				
CONTRACT NO. 72526				



F.A.S. RTE.	SECTION	COUNTY	TOTAL SHEETS	SHEET NO.
1766	RS, R	.	302	281
STA. 109+00 TO STA. 115+00				
FED. ROAD DIST. NO.		ILLINOIS FED. AID PROJECT		
MACOUPIN & MONTGOMERY COUNTIES				
CONTRACT NO. 72526				
			655	115+00

BY	DATE

BY	DATE

F.A.S. RTE.	SECTION	COUNTY	TOTAL SHEETS	SHEET NO.
1766	RS, R	•	302	282
STA. 116+00		TO STA. 120+00		
FED. ROAD DIST. NO.		ILLINOIS	FED. AID PROJECT	
MACOUPIN & MONTGOMERY COUNTIES				
CONTRACT NO. 72526				

BY _____ DATE _____

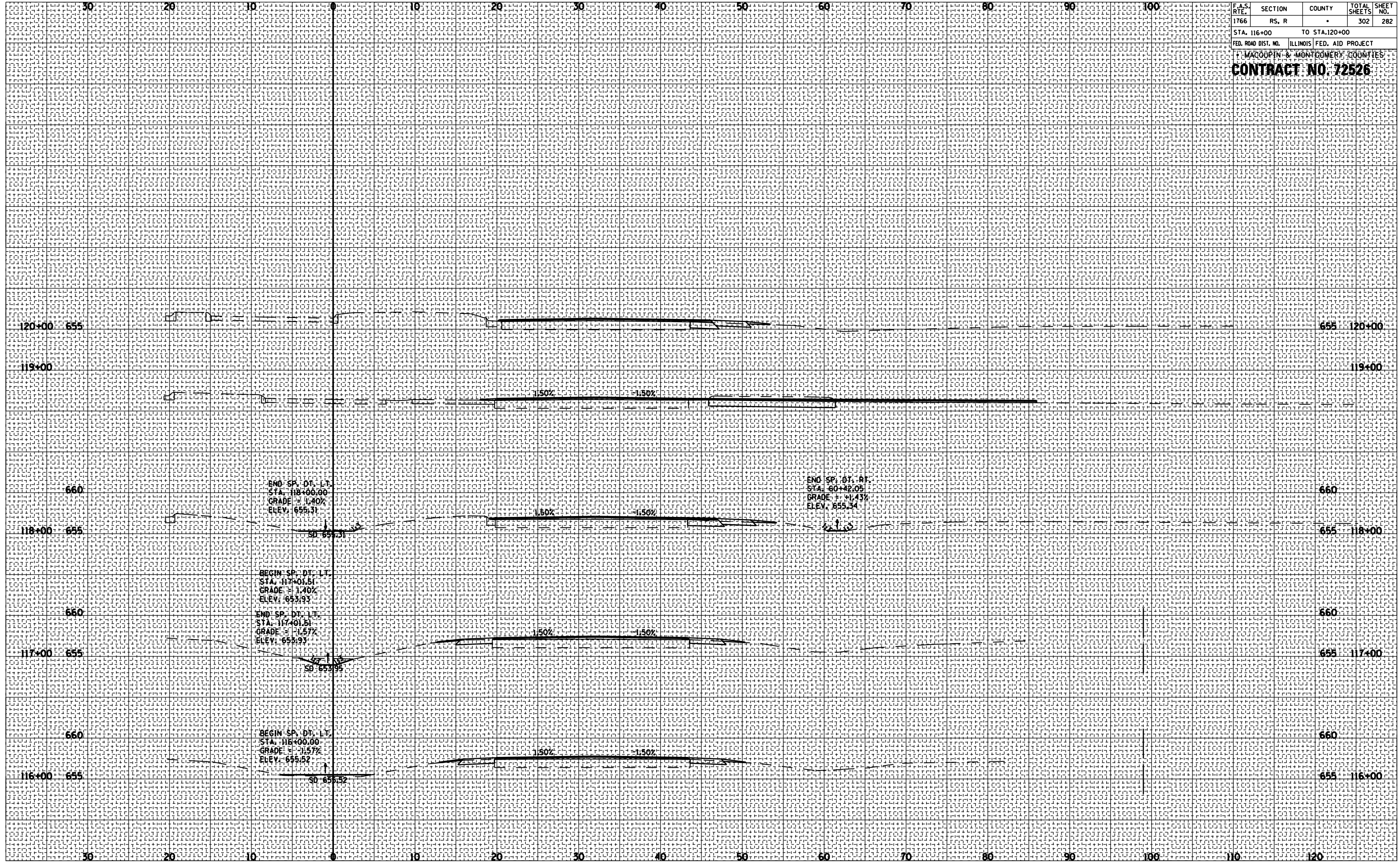
NO. _____

ORIGINAL SURVEY SURVEYED
 PLOTTED
 NOTE BOOK
 AREAS CHECKED

BY _____ DATE _____

NO. _____

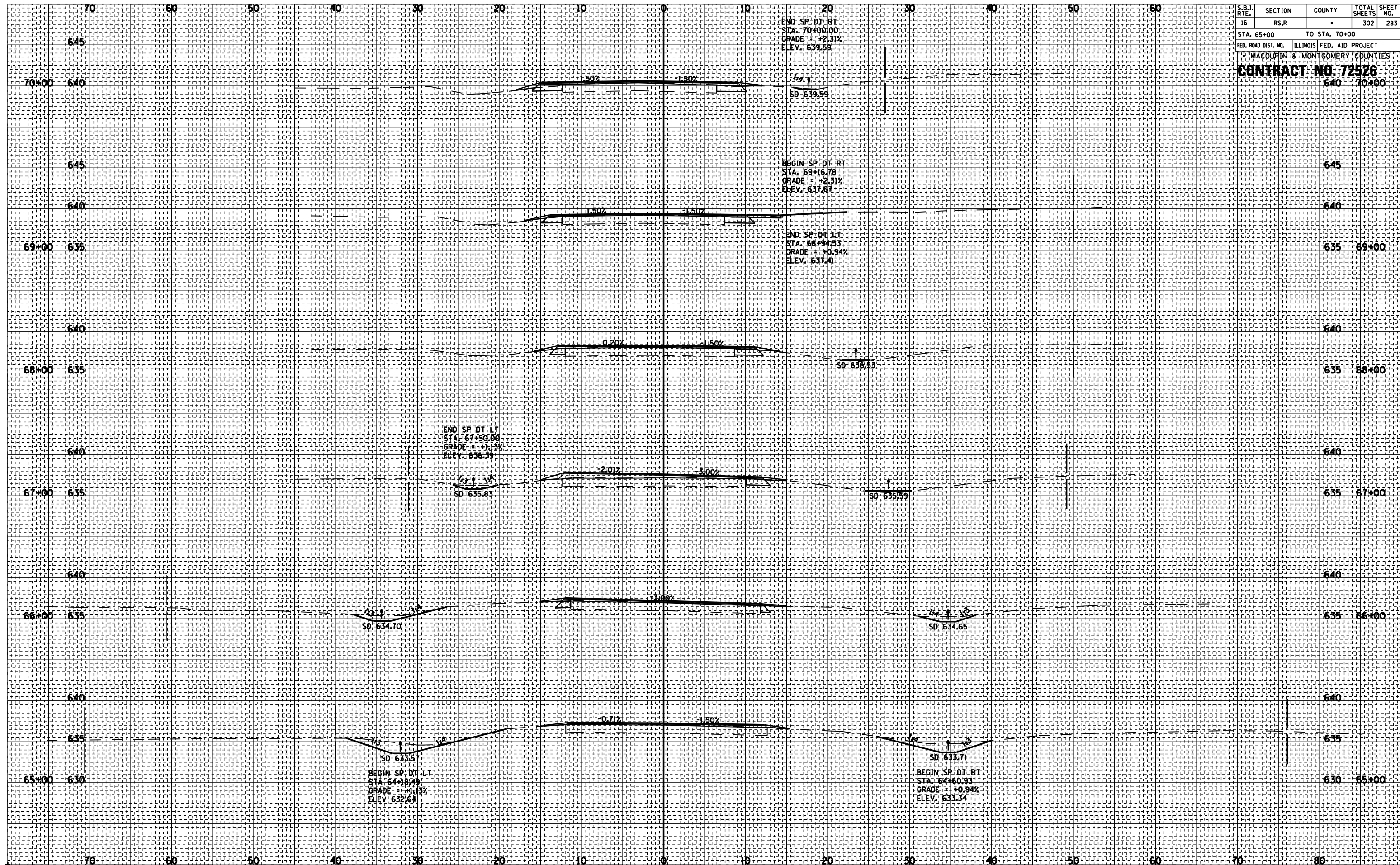
ORIGINAL SURVEY SURVEYED
 PLOTTED
 NOTE BOOK
 AREAS CHECKED



OLD ROUTE 66 STA. 116+00 TO STA. 120+00

BY _____ DATE _____
 SURVEYED _____
 PLOTTED _____
 NOTE BOOK _____
 AREAS CHECKED _____
 NO. _____

BY _____ DATE _____
 SURVEYED _____
 PLOTTED _____
 NOTE BOOK _____
 AREAS CHECKED _____
 NO. _____



S.B.I. RTE.	SECTION	COUNTY	TOTAL SHEETS	SHEET NO.
16	RS,R	•	302	283
STA. 65+00 TO STA. 70+00				
FED. ROAD DIST. NO. ILLINOIS			FED. AID PROJECT	
P. MACOURTIN & MONTGOMERY COUNTIES				
CONTRACT NO. 72526				
			640	70+00

F.A.S. RTE.	SECTION	COUNTY	TOTAL SHEETS	SHEET NO.
1766	RS,R	*	302	284
STA. 1137+00		TO STA. 1142+00		
FED. ROAD DIST. NO.		ILLINOIS FED. AID PROJECT		
MACOUPIN & MONTGOMERY COUNTIES		CONTRACT NO. 72526		
650		1142+00		

BY	DATE

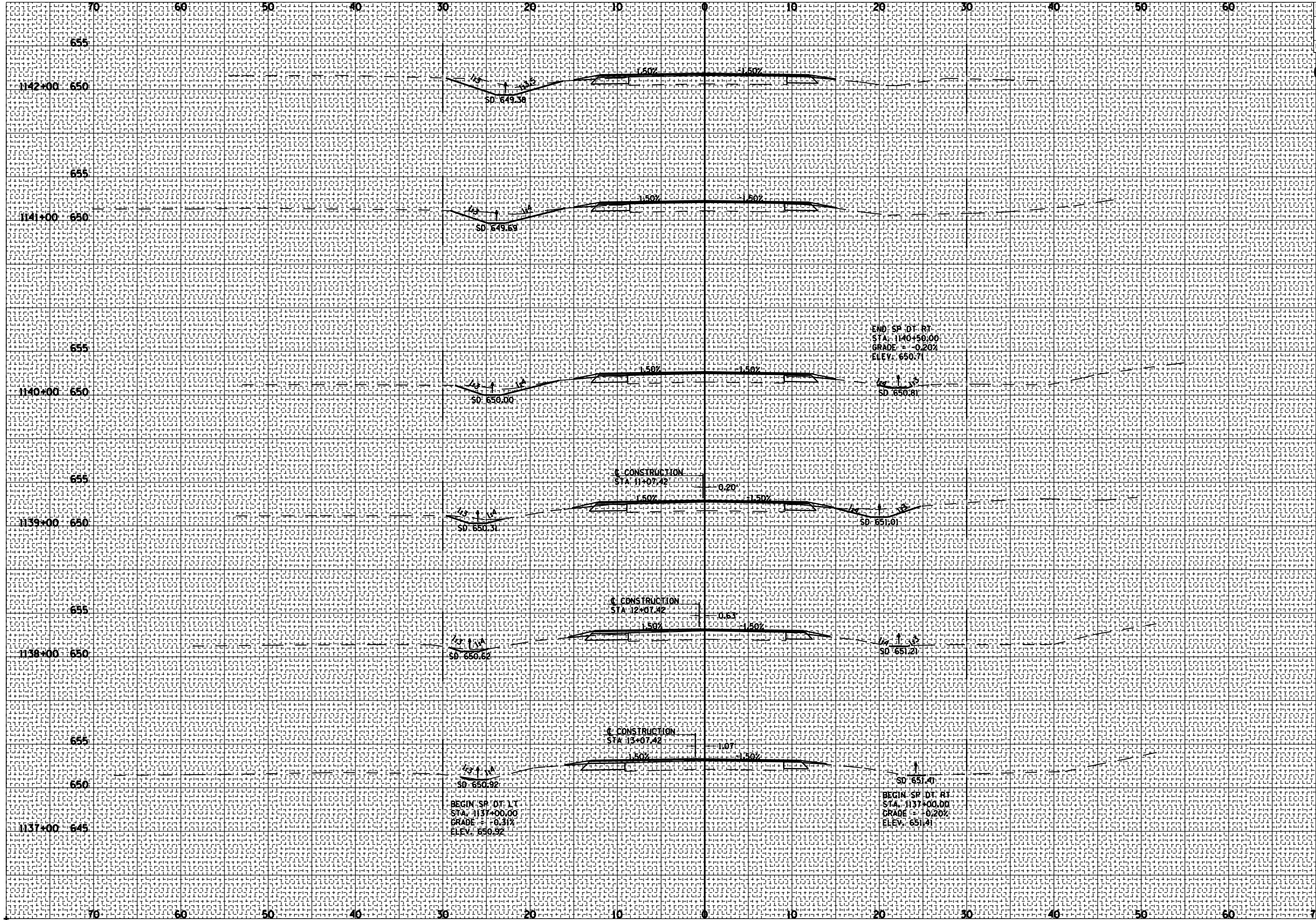
NO.	AREAS CHECKED

NO.	AREAS CHECKED

BY	DATE

NO.	AREAS CHECKED

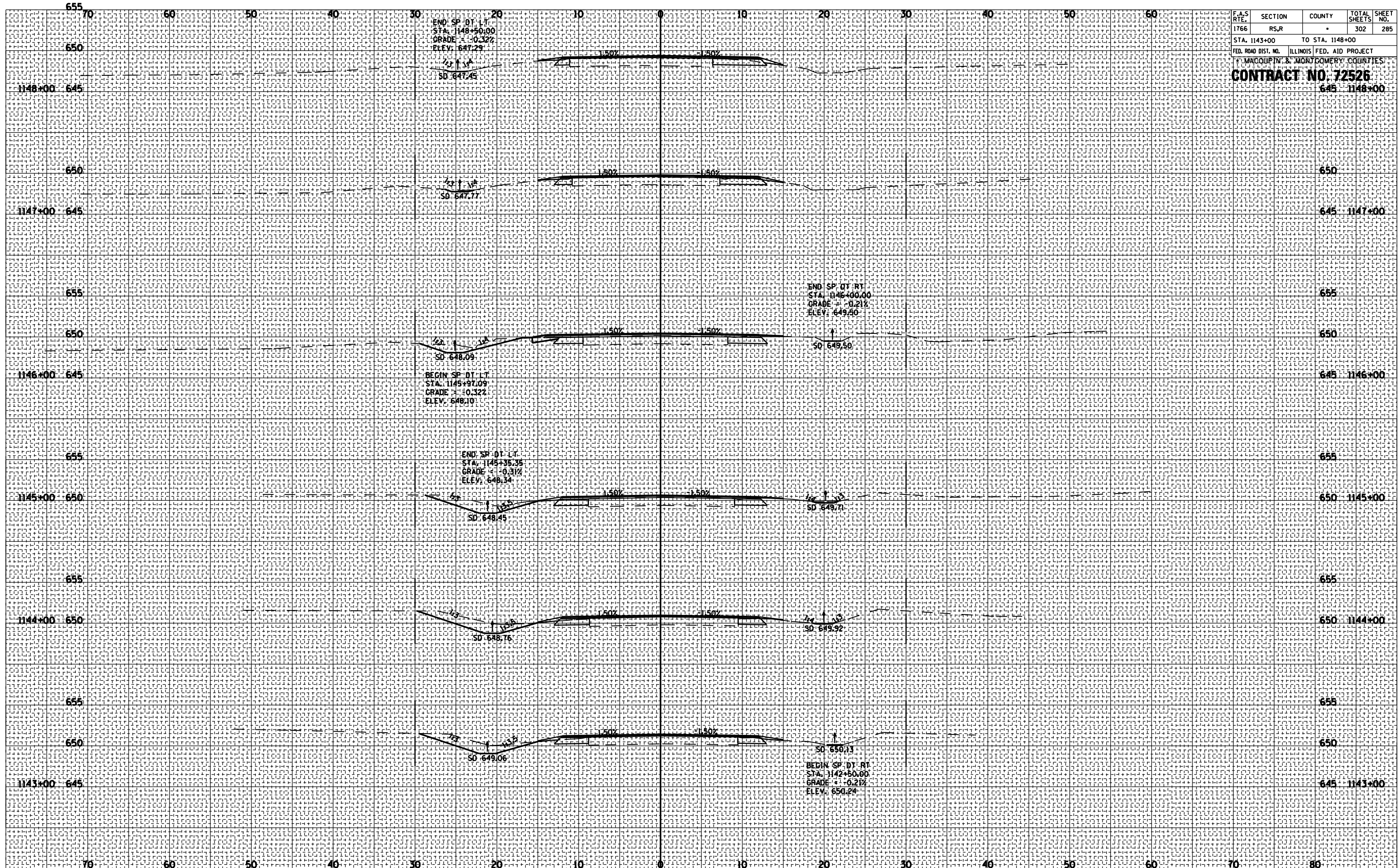
NO.	AREAS CHECKED



F.A.S. RTE.	SECTION	COUNTY	TOTAL SHEETS	SHEET NO.
1766	RS,R		302	285
STA. 1143+00 TO STA. 1148+00				
FED. ROAD DIST. NO. ILLINOIS FED. AID PROJECT				
MACOUPIN & MONTGOMERY COUNTIES				
CONTRACT NO. 72526				
			645	1148+00

DATE	BY

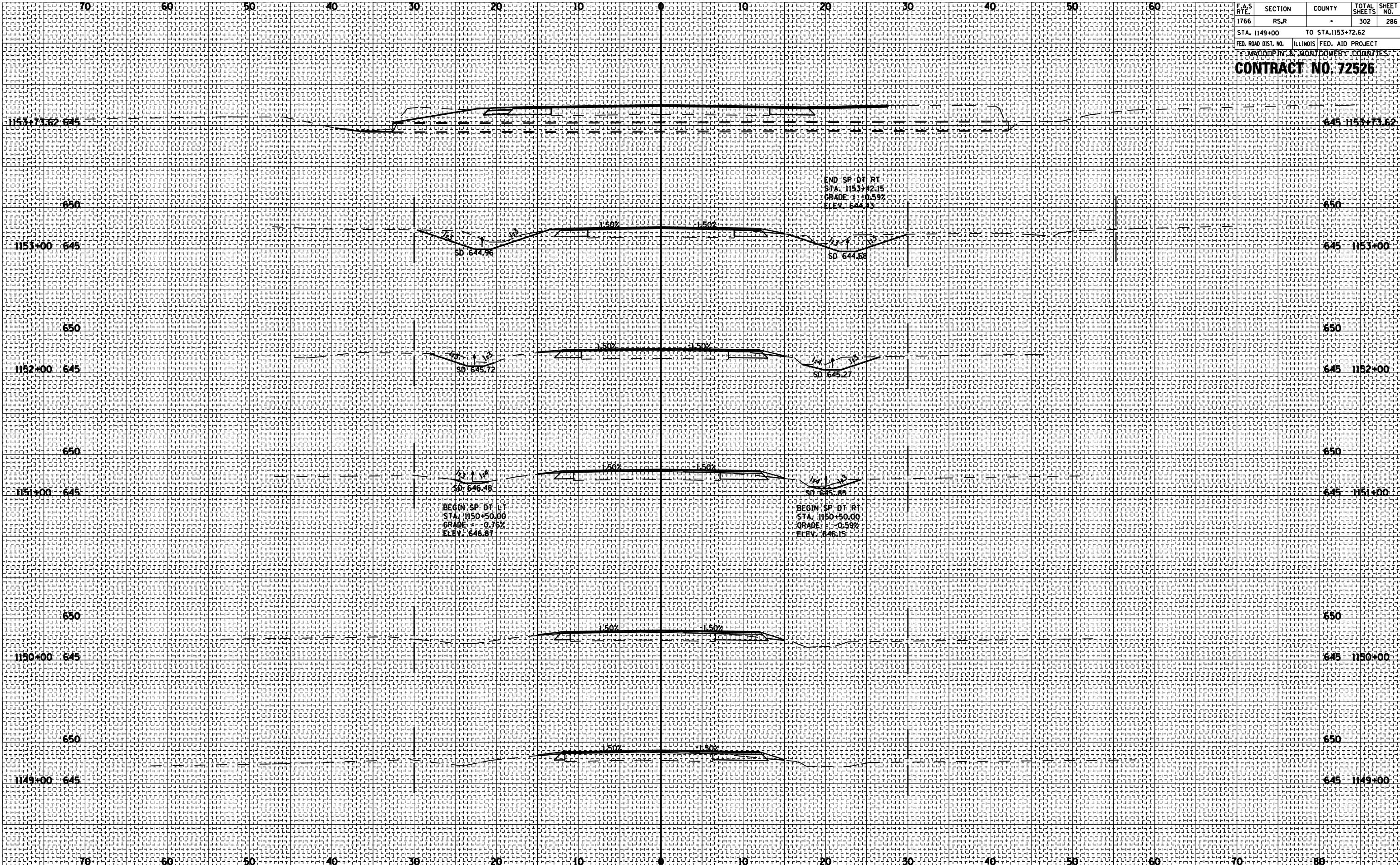
DATE	BY



BY _____ DATE _____
 SURVEYED _____
 PLOTTED _____
 NOTE BOOK _____
 AREAS CHECKED _____

BY _____ DATE _____
 SURVEYED _____
 PLOTTED _____
 NOTE BOOK _____
 AREAS CHECKED _____

F.A.S. RTE.	SECTION	COUNTY	TOTAL SHEETS	SHEET NO.
1766	RS,R		302	286
STA. 1149+00		TO STA. 1153+72.62		
FED. ROAD DIST. NO.		ILLINOIS FED. AID PROJECT		
		MACOUPIN & MONTGOMERY COUNTIES		
CONTRACT NO. 72526				

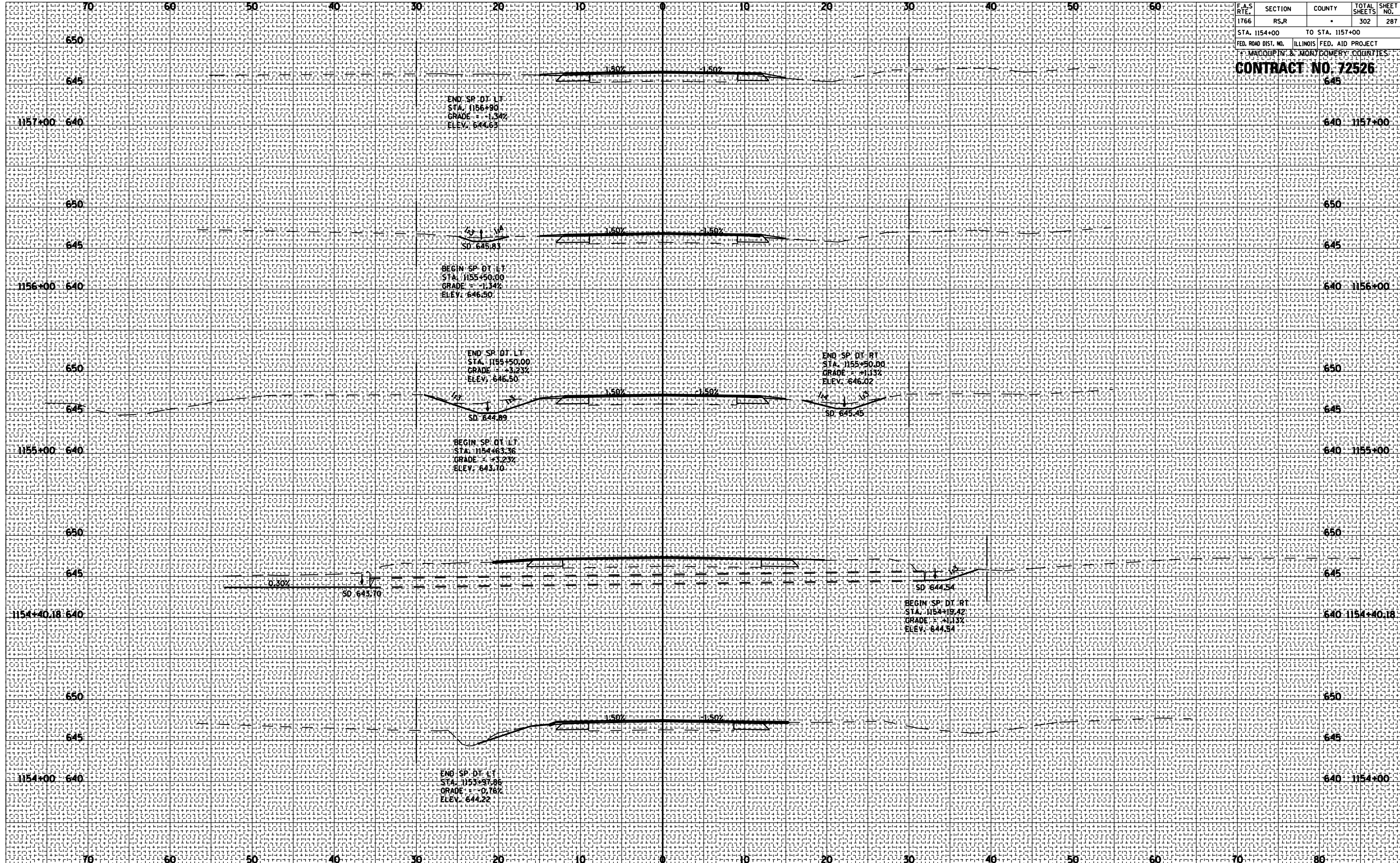


F.A.S. RTE.	SECTION	COUNTY	TOTAL SHEETS	SHEET NO.
1766	RS,R	.	302	287

STA. 1154+00 TO STA. 1157+00
 ILLINOIS FED. AID PROJECT
 MACOUPIN & MONTGOMERY COUNTIES
CONTRACT NO. 72526

BY _____ DATE _____
 SURVEYED _____
 PLOTTED _____
 NOTE BOOK _____
 AREAS CHECKED _____

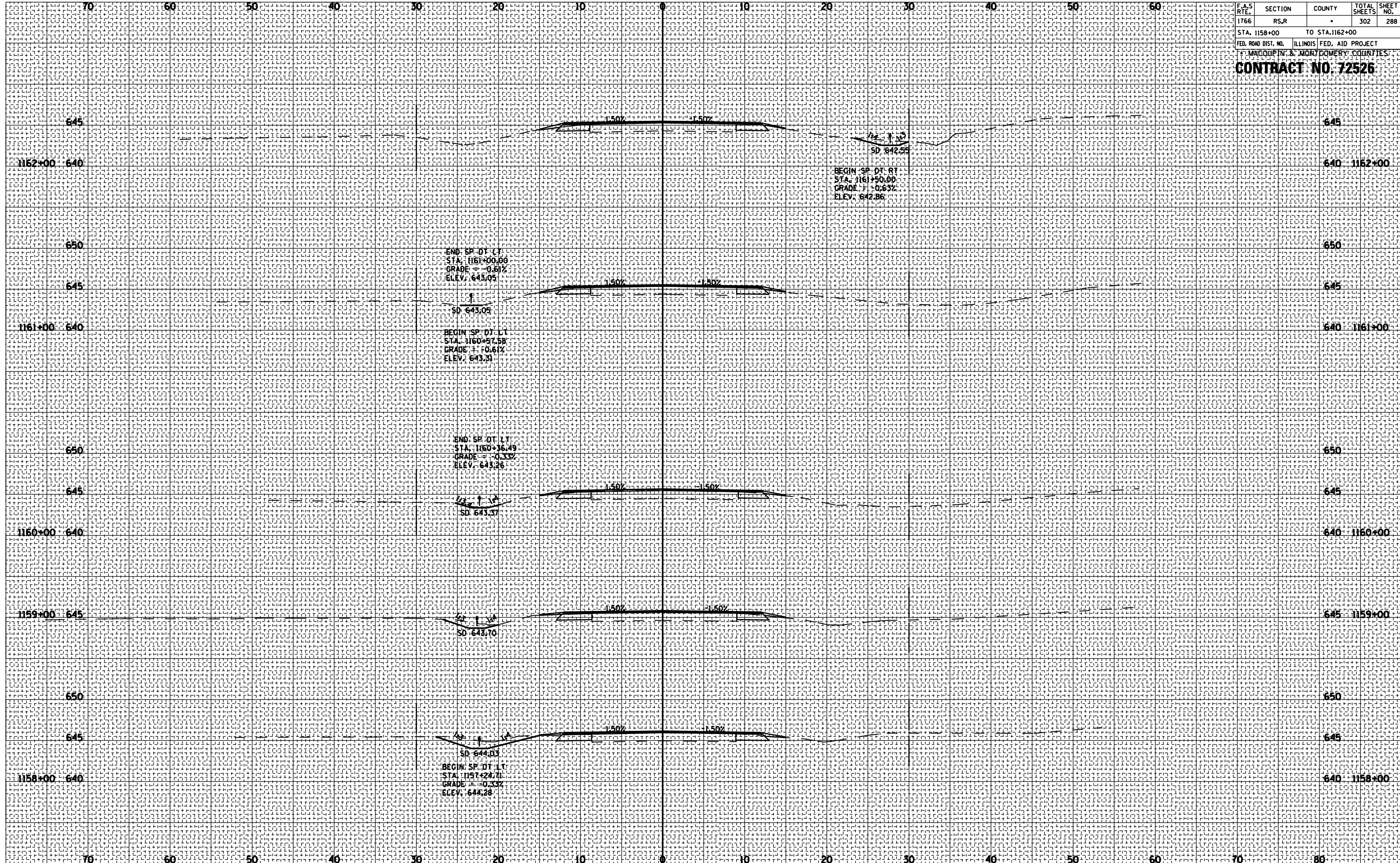
BY _____ DATE _____
 SURVEYED _____
 PLOTTED _____
 NOTE BOOK _____
 AREAS CHECKED _____



F.A.S. RTE.	SECTION	COUNTY	TOTAL SHEETS	SHEET NO.
1766	RS,R		302	288
STA. 1158+00		TO STA. 1162+00		
FED. ROAD DIST. NO.		ILLINOIS FED. AID PROJECT		
		MACOUPIN & MONTGOMERY COUNTIES		
CONTRACT NO. 72526				

BY	DATE
SURVEYED	
PLOTTED	
NOTE BOOK	
AREAS CHECKED	
NO.	

BY	DATE
ORIGINAL SURVEY	
PLOTTED	
NOTE BOOK	
AREAS CHECKED	
NO.	



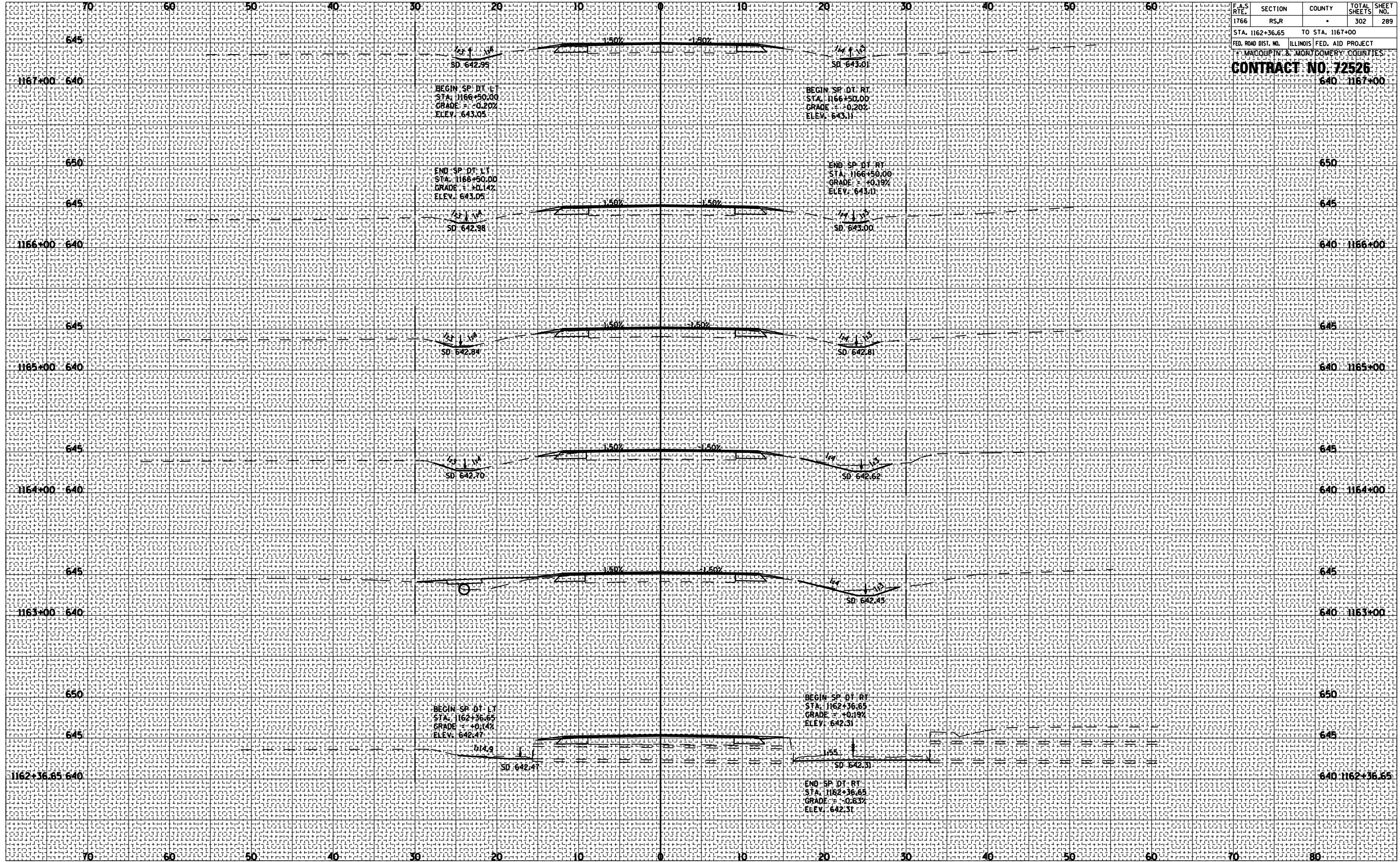
F.A.S. RTE.	SECTION	COUNTY	TOTAL SHEETS	SHEET NO.
1766	RS,R	*	302	289
STA. 1162+36.65		TO STA. 1167+00		
FED. ROAD DIST. NO.		ILLINOIS FED. AID PROJECT		
MACOUPIN & MONTGOMERY COUNTIES				
CONTRACT NO. 72526				
640		1167+00		

BY	DATE

NO.	AREAS CHECKED

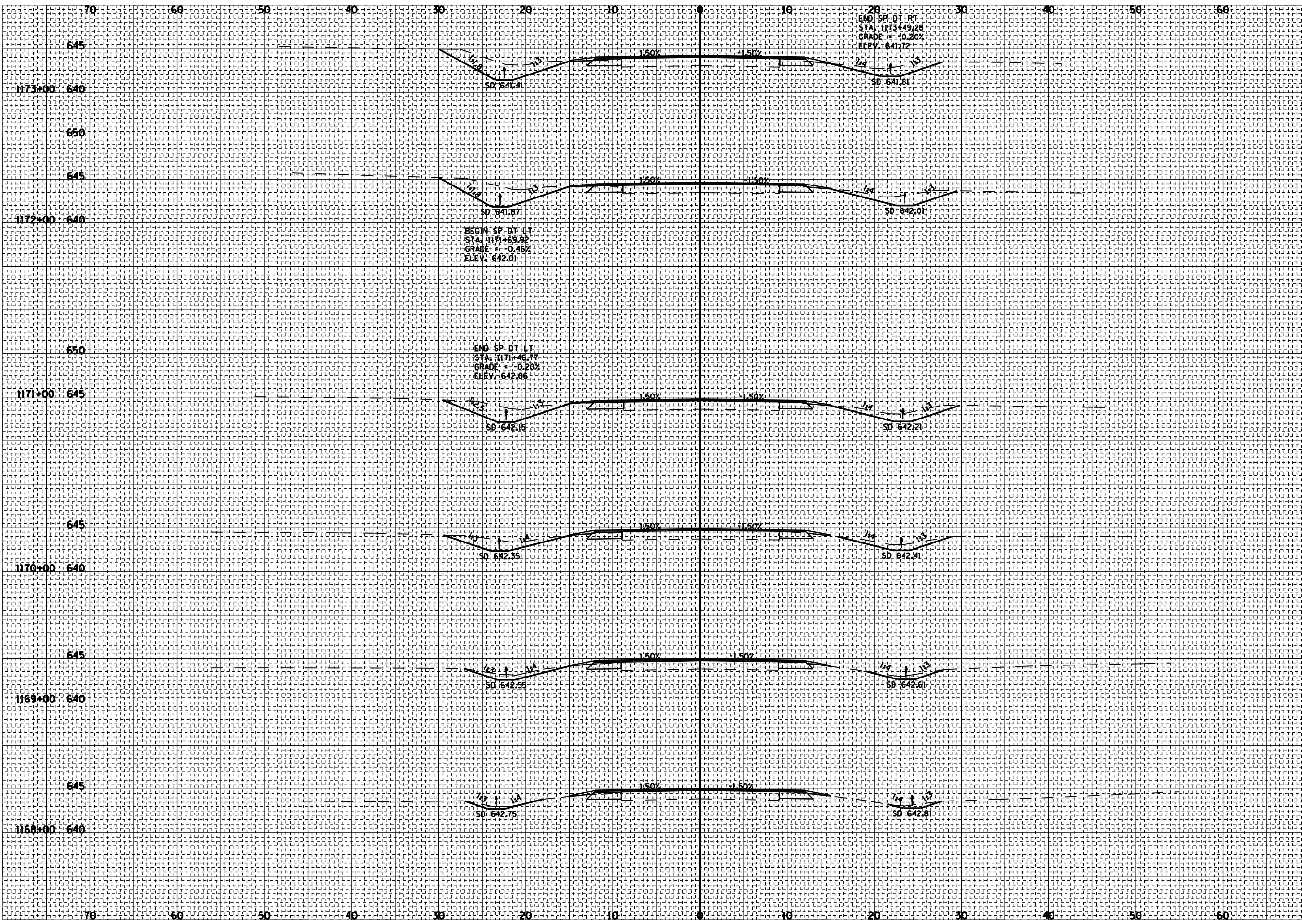
BY	DATE

NO.	AREAS CHECKED



F.A.S. RTE.	SECTION	COUNTY	TOTAL SHEETS	SHEET NO.
1766	RS,R		302	290

STA. 1168+00	TO STA. 1173+00
ILLINOIS FED. AID PROJECT	
MACOUPIN & MONTGOMERY COUNTIES	
CONTRACT NO. 72526	
640	1173+00



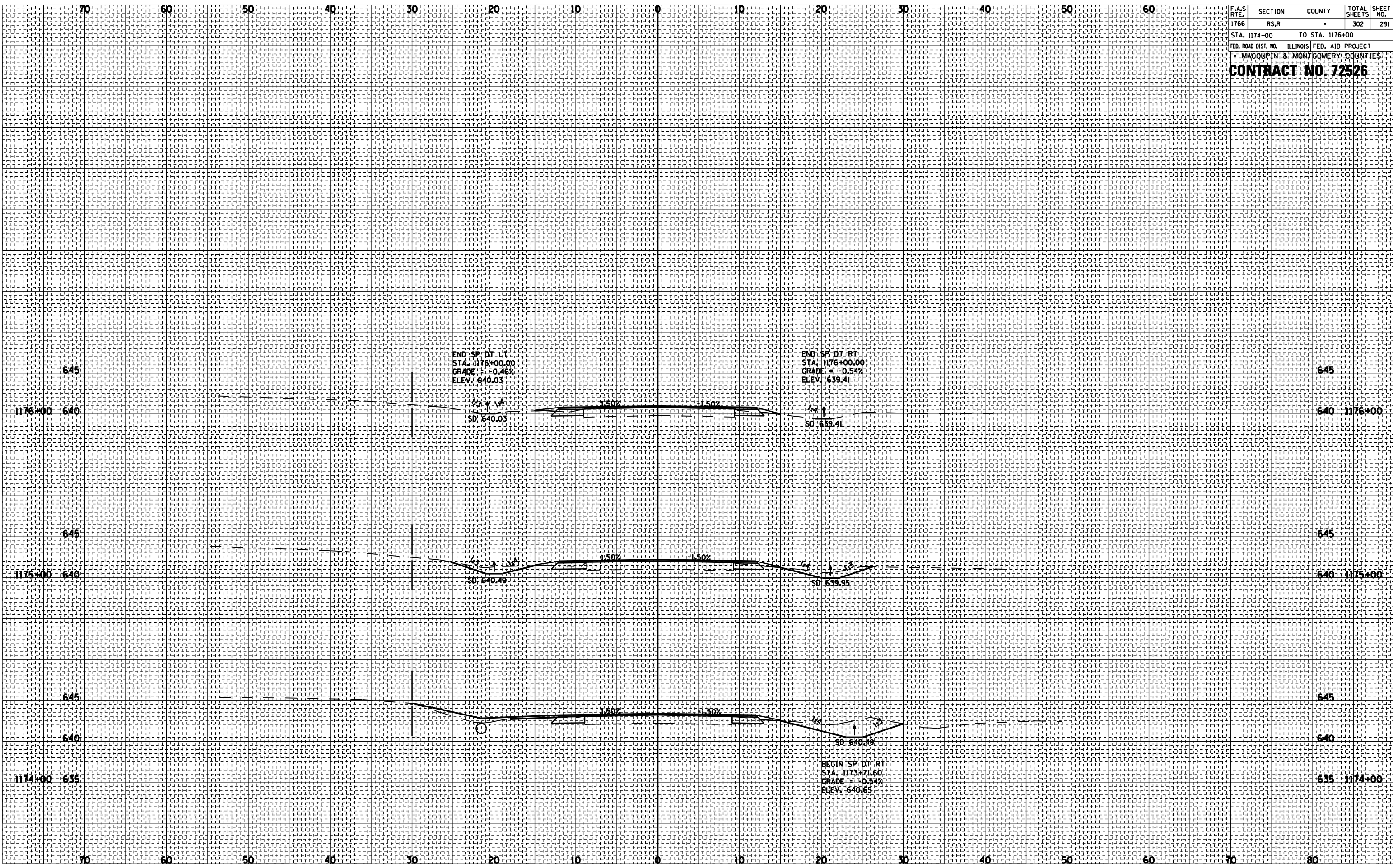
BY _____	DATE _____
SURVEYED _____	
PLOTTED _____	
NOTE BOOK _____	
AREAS CHECKED _____	
NO. _____	

BY _____	DATE _____
ORIGINAL SURVEY _____	
PLOTTED _____	
NOTE BOOK _____	
AREAS CHECKED _____	
NO. _____	

F.A.S. RTE.	SECTION	COUNTY	TOTAL SHEETS	SHEET NO.
11766	RS,R	*	302	291
STA. 1174+00 TO STA. 1176+00				
FED. ROAD DIST. NO.			ILLINOIS FED. AID PROJECT	
MACOUPIN & MONTGOMERY COUNTIES				
CONTRACT NO. 72526				

DATE	BY
SURVEYED	
PLOTTED	
NOTE BOOK	
AREAS CHECKED	
NO.	

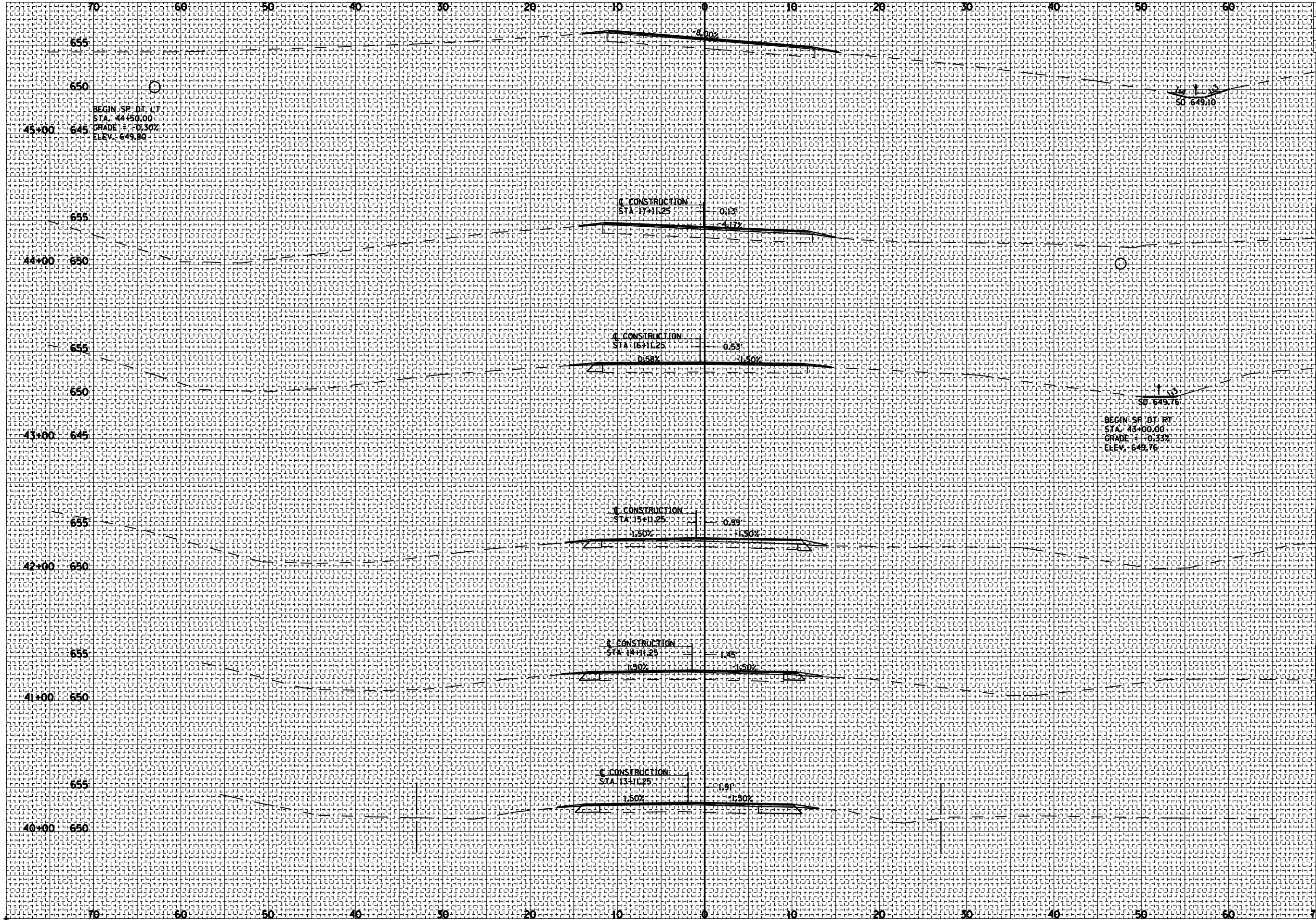
DATE	BY
SURVEYED	
PLOTTED	
NOTE BOOK	
AREAS CHECKED	
NO.	



S.B.I. RTE.	SECTION	COUNTY	TOTAL SHEETS	SHEET NO.
16	RS,R		302	292
STA. 40+00		TO STA. 45+00		
FED. ROAD DIST. NO.		ILLINOIS FED. AID PROJECT		
P. MACCLURIN & MONTGOMERY COUNTIES		CONTRACT NO. 72526		
		650		

BY	DATE

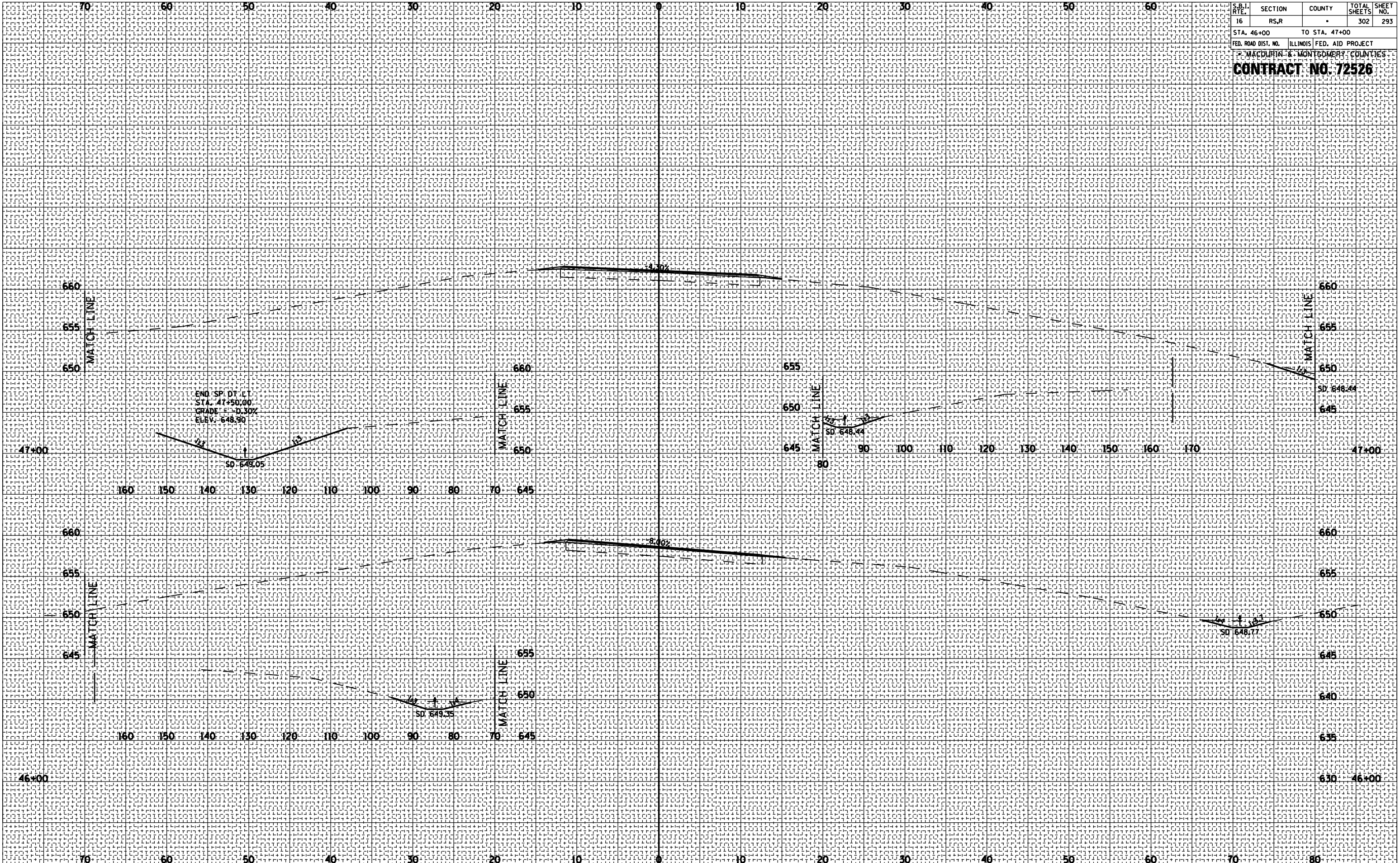
BY	DATE



S.B.I. RTE.	SECTION	COUNTY	TOTAL SHEETS	SHEET NO.
16	RS,R	*	302	293
STA. 46+00		TO STA. 47+00		
FED. ROAD DIST. NO. ILLINOIS FED. AID PROJECT				
P. MACDONALD & MONTGOMERY COUNTIES				
CONTRACT NO. 72526				

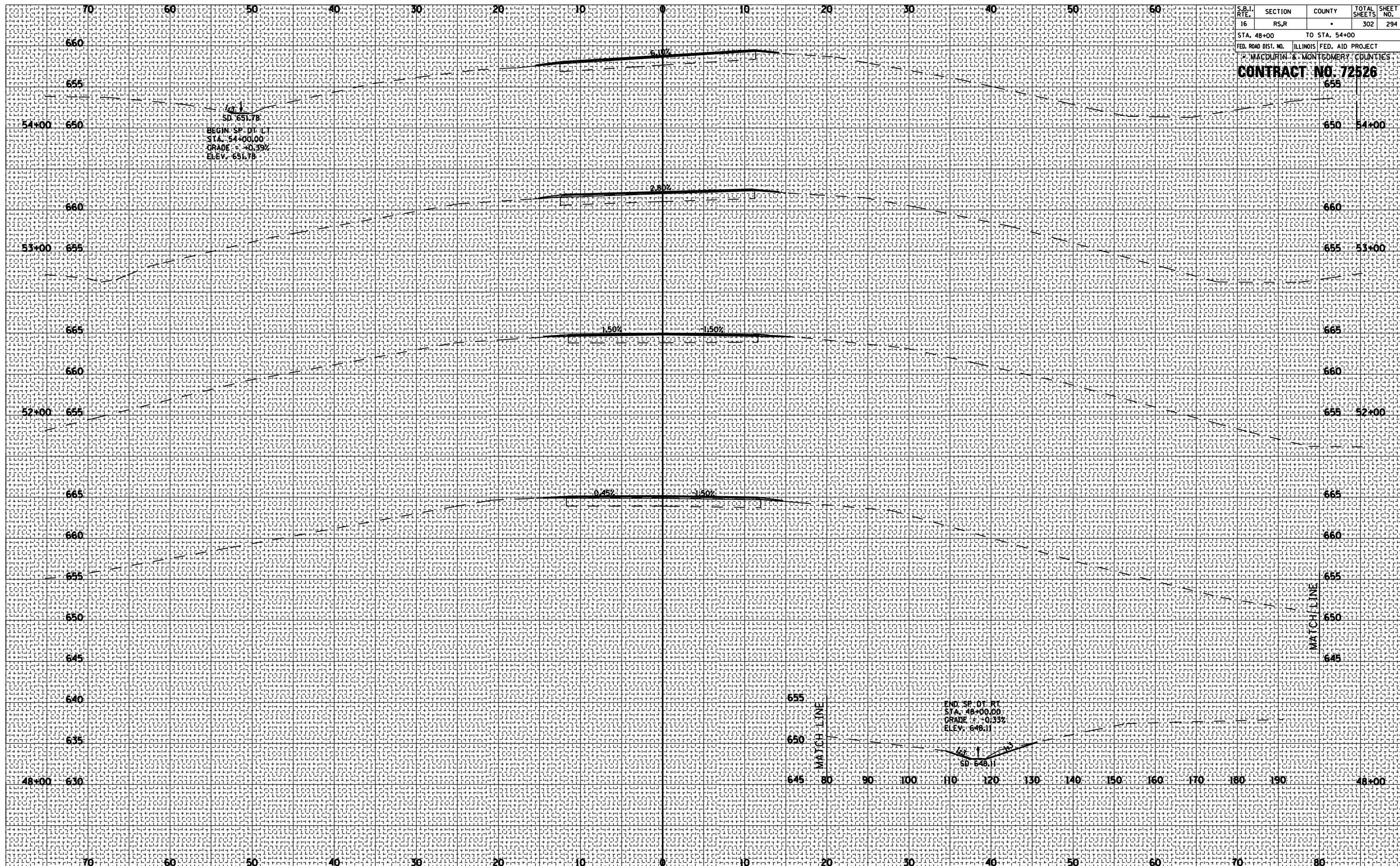
BY	DATE

BY	DATE



BY _____ DATE _____
 SURVEYED _____
 PLOTTED _____
 NOTE BOOK _____
 AREAS CHECKED _____
 NO. _____

BY _____ DATE _____
 SURVEYED _____
 PLOTTED _____
 NOTE BOOK _____
 AREAS CHECKED _____
 NO. _____

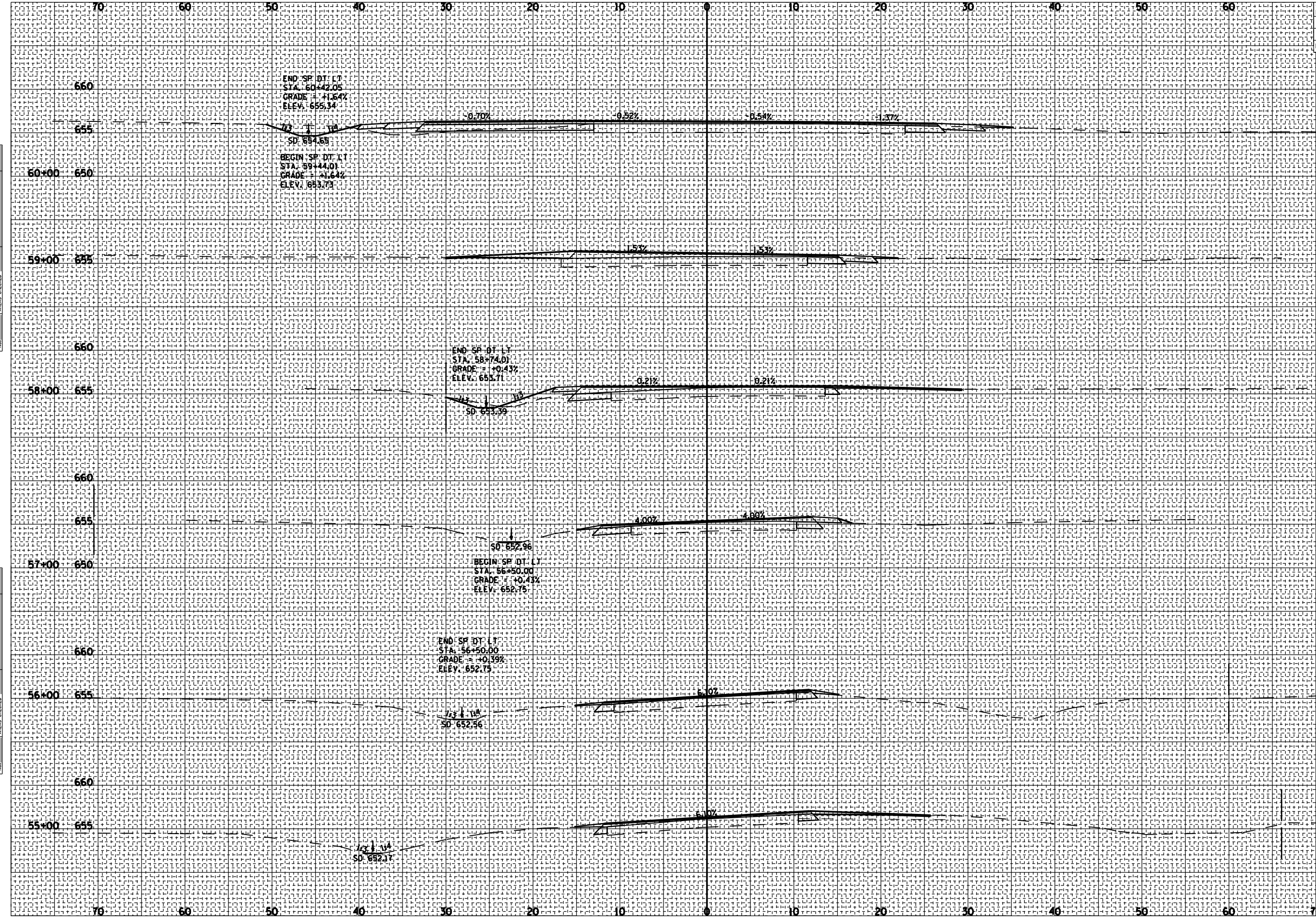


S.B.I. RTE.	SECTION	COUNTY	TOTAL SHEETS	SHEET NO.
16	RS,R	*	302	294
STA. 48+00		TO STA. 54+00		
FED. ROAD DIST. NO.		ILLINOIS FED. AID PROJECT		
P. MACCLURIN & MONTGOMERY COUNTIES		CONTRACT NO. 72526		

SD 651.78
 BEGIN SP-DT LT
 STA. 54+00.00
 GRADE = -0.33%
 ELEV. 651.78

END SP-DT RT
 STA. 48+00.00
 GRADE = -0.33%
 ELEV. 648.11

S.B.I. RTE.	SECTION	COUNTY	TOTAL SHEETS	SHEET NO.
16	RS,R		302	295
STA. 55+00 TO STA. 60+00				
FED. ROAD DIST. NO. ILLINOIS FED. AID PROJECT				
P. MACDONALD & MONTGOMERY COUNTIES				
CONTRACT NO. 72526				
660				



BY	DATE

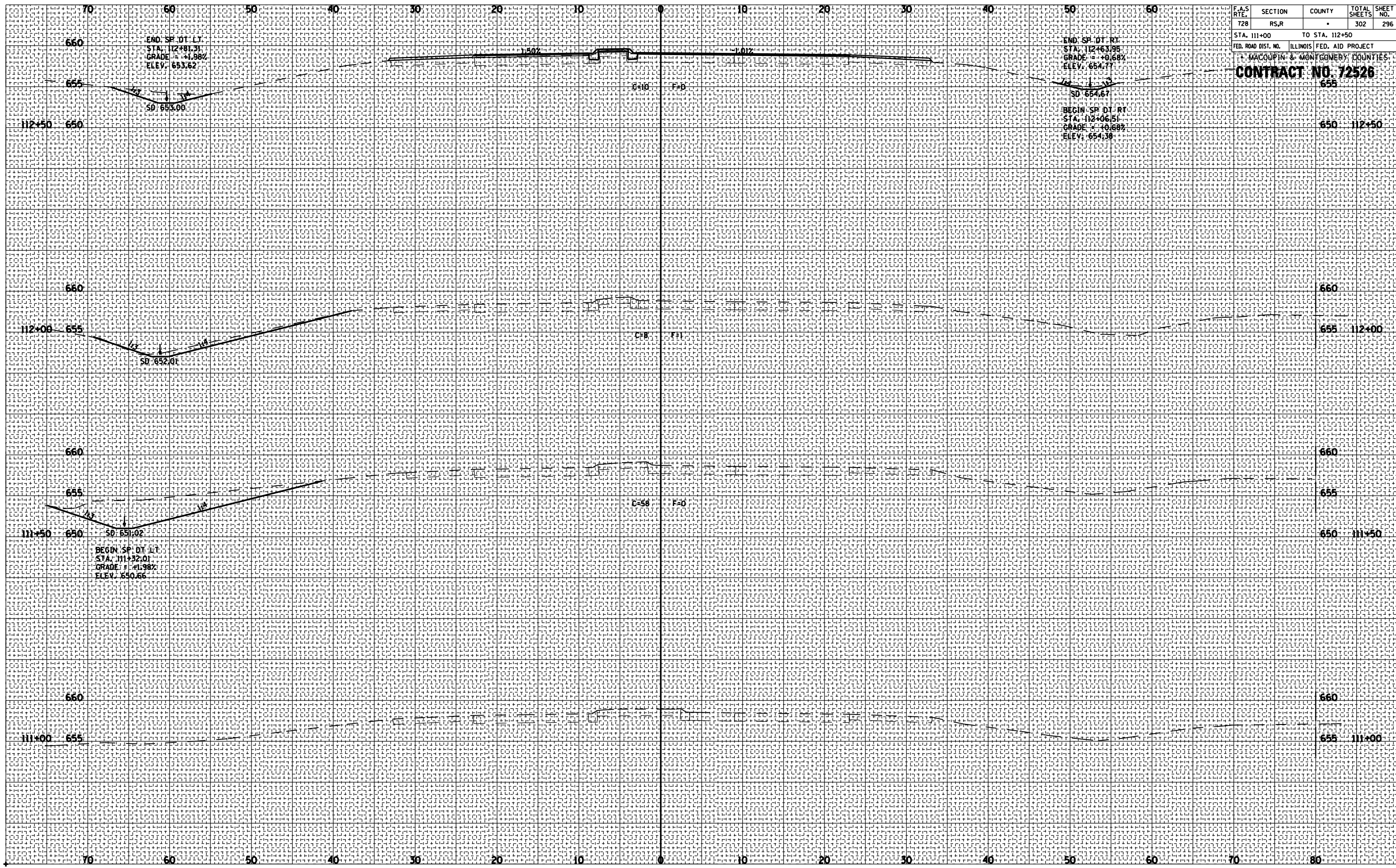
NO.	AREAS CHECKED

BY	DATE

NO.	AREAS CHECKED

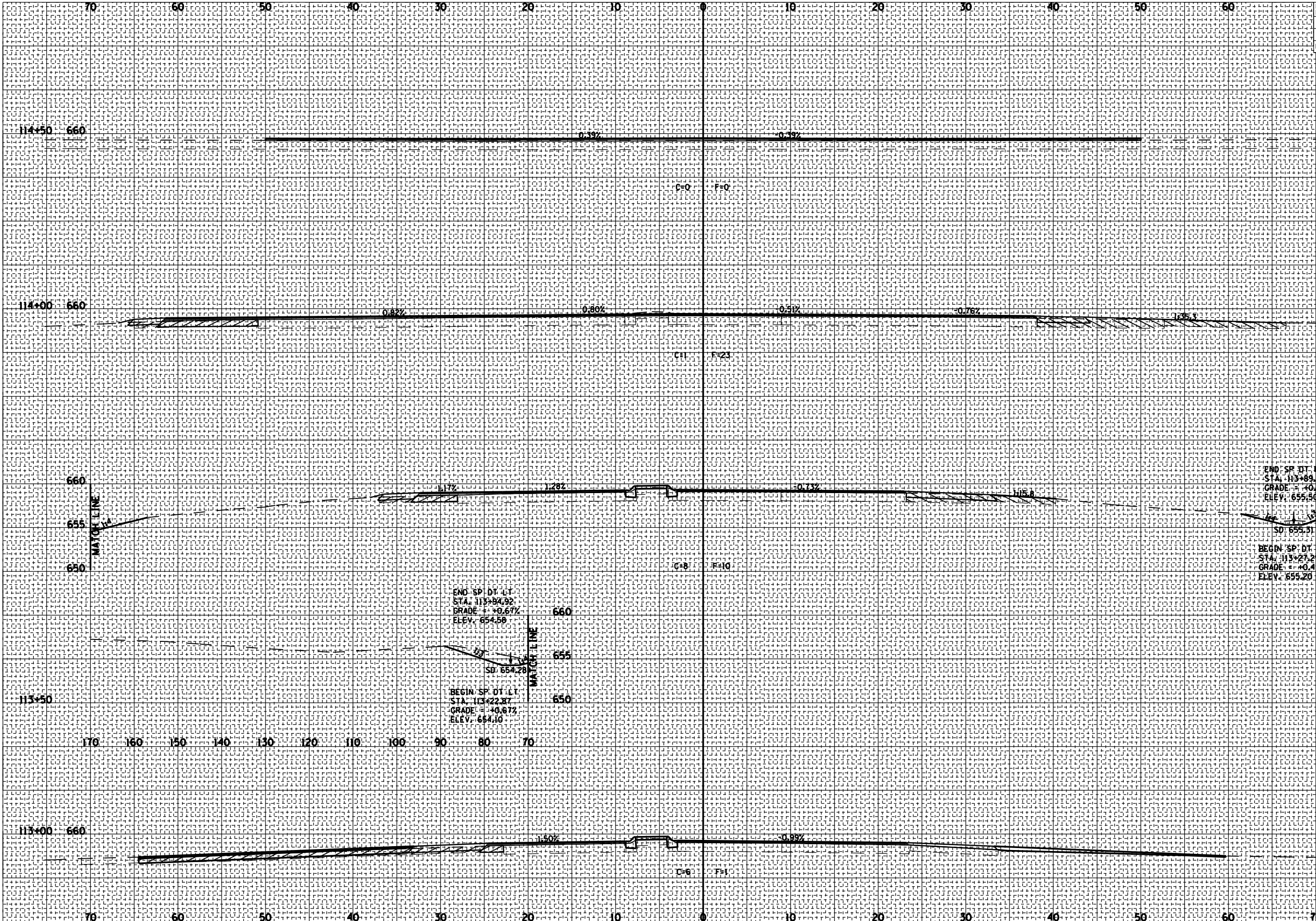
BY _____ DATE _____
 SURVEYED _____
 PLOTTED _____
 NOTE BOOK _____
 AREAS CHECKED _____
 NO. _____

BY _____ DATE _____
 SURVEYED _____
 PLOTTED _____
 NOTE BOOK _____
 AREAS CHECKED _____
 NO. _____



F.A.S. RTE.	SECTION	COUNTY	TOTAL SHEETS	SHEET NO.
728	RS,R	•	302	296
STA. 111+00		TO STA. 112+50		
FED. ROAD DIST. NO.		ILLINOIS FED. AID PROJECT		
		MACOUPIN & MONTGOMERY COUNTIES		
		CONTRACT NO. 72526		
		655		

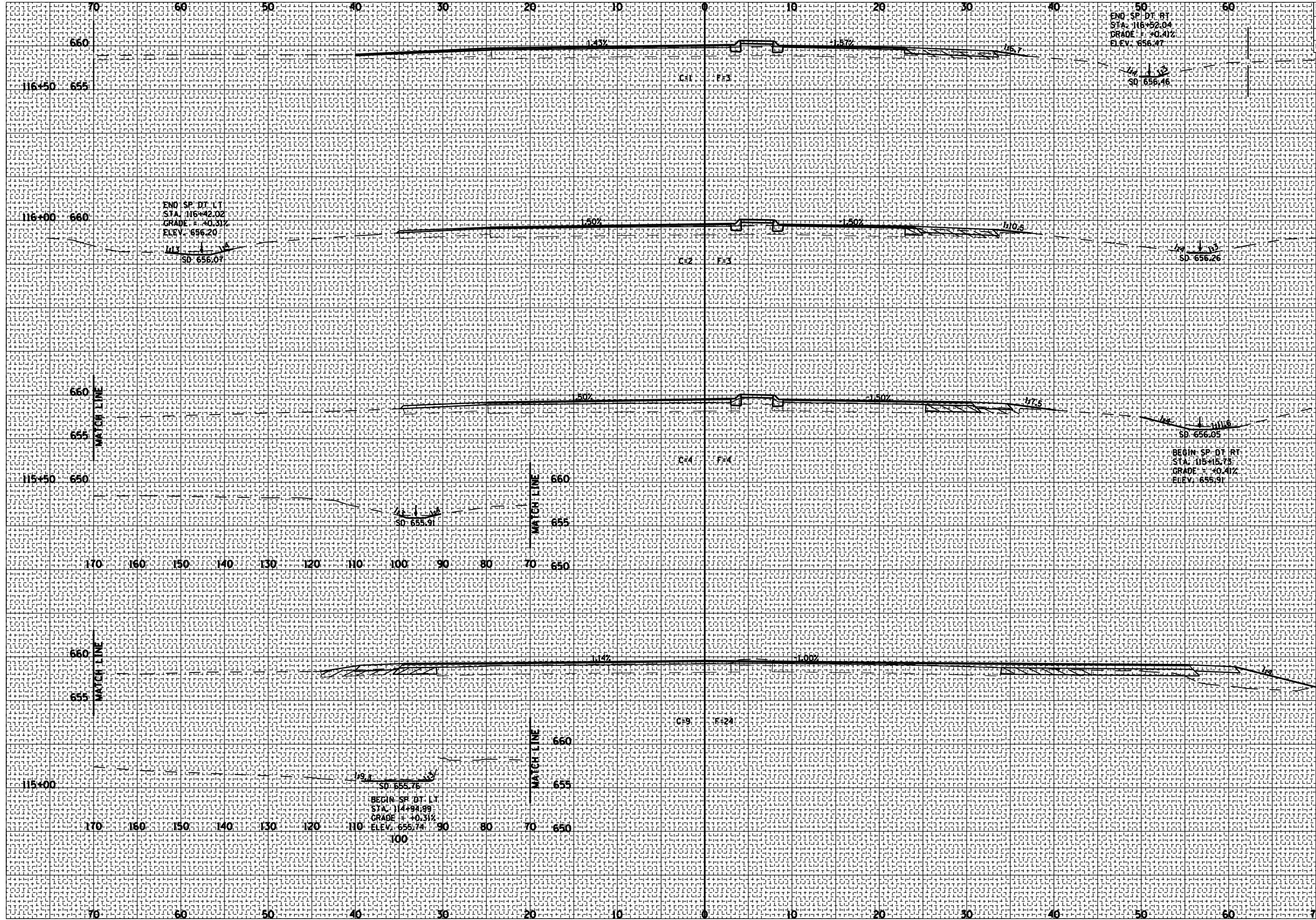
F.A.S. RTE.	SECTION	COUNTY	TOTAL SHEETS	SHEET NO.
728	RS,R		302	297
STA. 113+00		TO STA. 114+50		
FED. ROAD DIST. NO.		ILLINOIS FED. AID PROJECT		
MACOUPIN & MONTGOMERY COUNTIES				
CONTRACT NO. 72526				



BY	DATE
SURVEYED	
PLOTTED	
NOTE BOOK	
AREAS CHECKED	
NO.	

BY	DATE
SURVEYED	
PLOTTED	
NOTE BOOK	
AREAS CHECKED	
NO.	

F.A.S. RTE.	SECTION	COUNTY	TOTAL SHEETS	SHEET NO.
728	RS,R		302	298
STA. 115+00		TO STA. 116+50		
FED. ROAD DIST. NO.		ILLINOIS FED. AID PROJECT		
MACOUPIN & MONTGOMERY COUNTIES				
CONTRACT NO. 72526				
655 116+50				



BY	DATE

BY	DATE

F.A.S. RTE.	SECTION	COUNTY	TOTAL SHEETS	SHEET NO.
728	RS,R		302	299
STA. 117+00		TO STA. 118+50		
FED. ROAD DIST. NO.		ILLINOIS FED. AID PROJECT		
MACOUPIN & MONTGOMERY COUNTIES				
CONTRACT NO. 72526				

BY	DATE

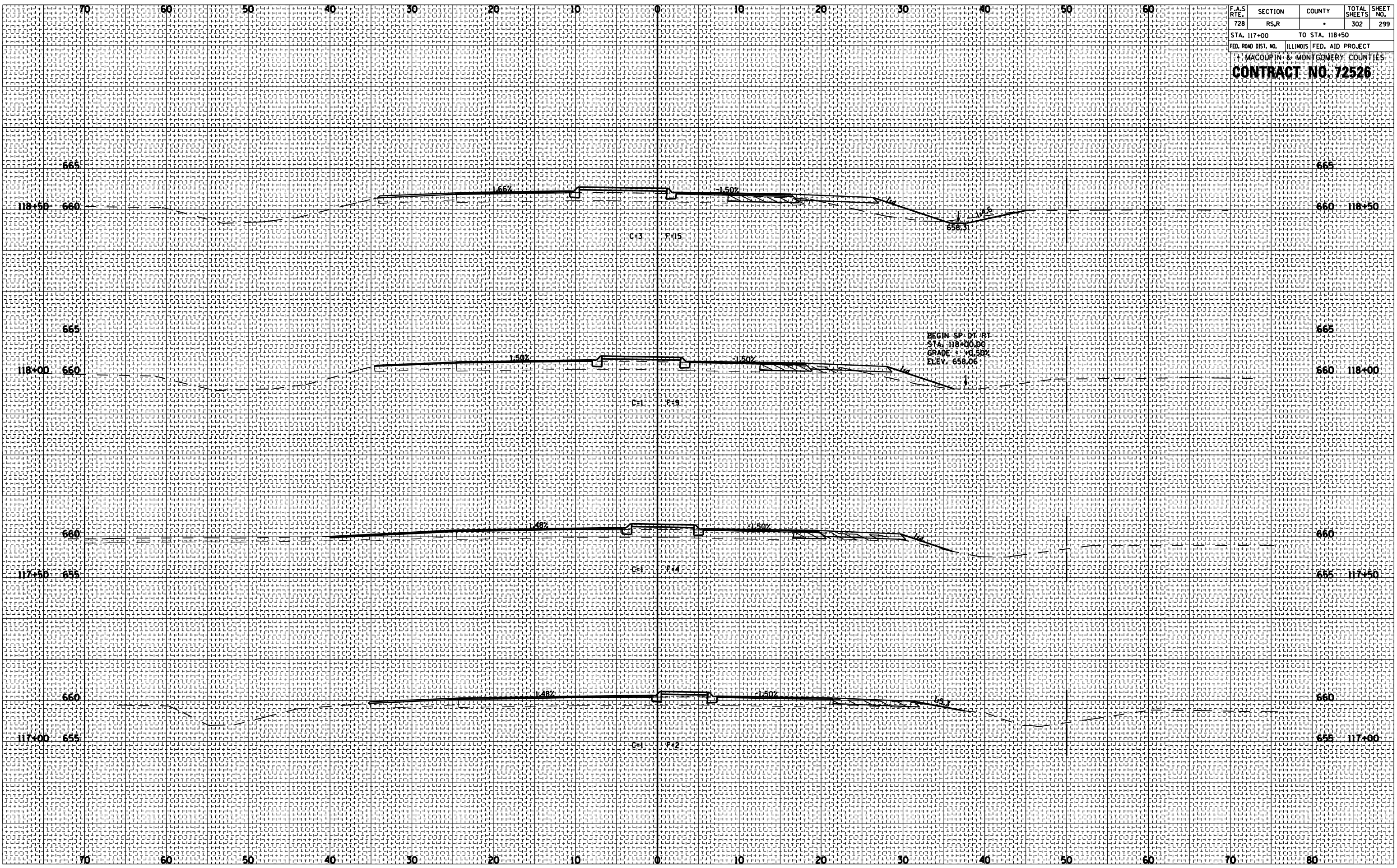
NO.	AREAS CHECKED

NO.	AREAS CHECKED

BY	DATE

NO.	AREAS CHECKED

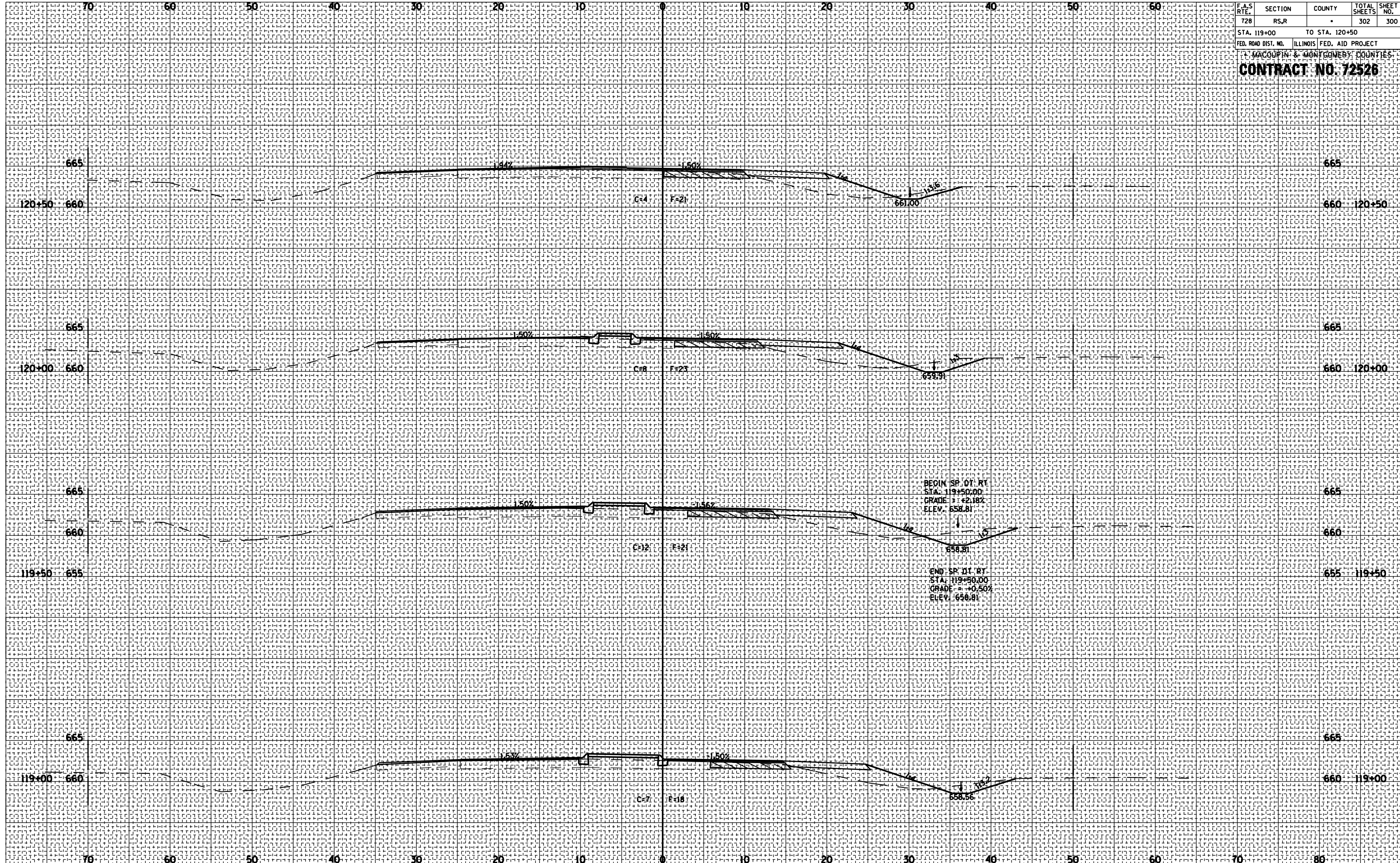
NO.	AREAS CHECKED



F.A.S. RTE.	SECTION	COUNTY	TOTAL SHEETS	SHEET NO.
728	RS,R	•	302	300
STA. 119+00		TO STA. 120+50		
FED. ROAD DIST. NO.		ILLINOIS FED. AID PROJECT		
MACOUPIN & MONTGOMERY COUNTIES				
CONTRACT NO. 72526				

BY	DATE

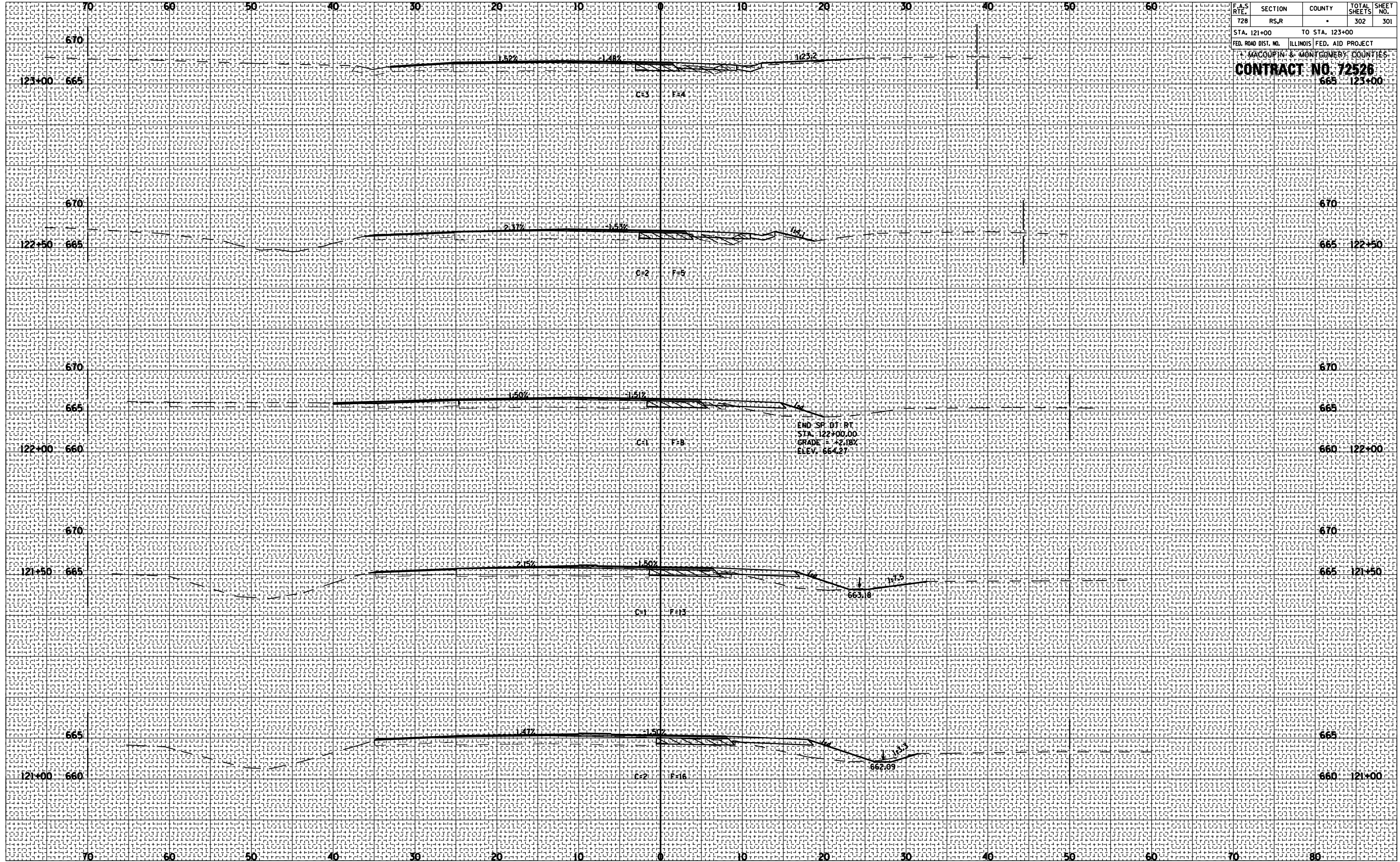
BY	DATE



F.A.S. RTE.	SECTION	COUNTY	TOTAL SHEETS	SHEET NO.
728	RS,R	•	302	301
STA. 121+00		TO STA. 123+00		
FED. ROAD DIST. NO.		ILLINOIS FED. AID PROJECT		
MACOUPIN & MONTGOMERY COUNTIES				
CONTRACT NO. 72526				
665		123+00		

BY _____ DATE _____
 SURVEYED _____
 PLOTTED _____
 NOTE BOOK _____
 AREAS CHECKED _____
 NO. _____

BY _____ DATE _____
 SURVEYED _____
 PLOTTED _____
 NOTE BOOK _____
 AREAS CHECKED _____
 NO. _____



F.A.S. RTE.	SECTION	COUNTY	TOTAL SHEETS	SHEET NO.
728	RS,R	.	302	302
STA. 123+50		TO STA. 124+50		
FED. ROAD DIST. NO.		ILLINOIS FED. AID PROJECT		
MACOUPIN & MONTGOMERY COUNTIES				
CONTRACT NO. 72526				

BY	DATE

NO.	AREAS CHECKED

NO.	AREAS CHECKED

BY	DATE

NO.	AREAS CHECKED

NO.	AREAS CHECKED

