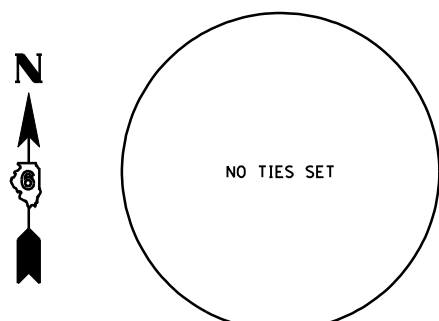


F.A.P. RTE.	SECTION	COUNTY	TOTAL SHEETS	SHEET NO.
315	34-4	HANCOCK	452	54

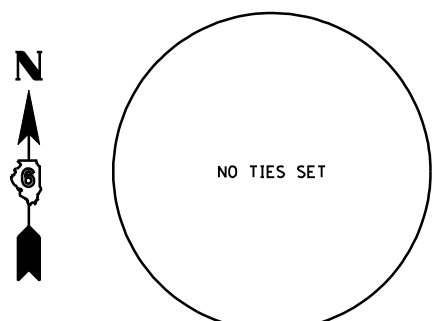
FED. ROAD DIST. NO. ILLINOIS FED. AID PROJECT

D-98-591-02

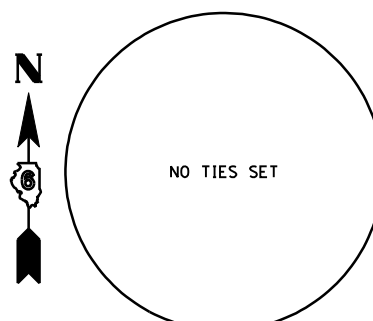
CONTRACT NO. 72680



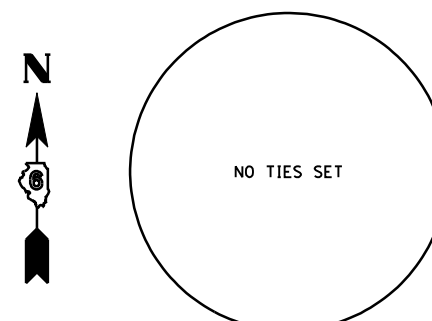
POT STA 100+00.00
PRAIRIE CREEK RELOCATION =
POT STA 949+50.00
FAP RTE 315 (US 136)
N - 1366461.032 E - 2042346.775



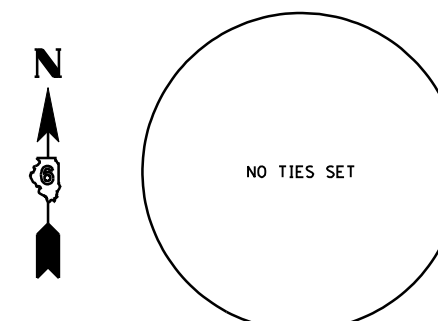
PC STA 101+29.90
PRAIRIE CREEK RELOCATION
N - 1366346.711 E - 2042408.466



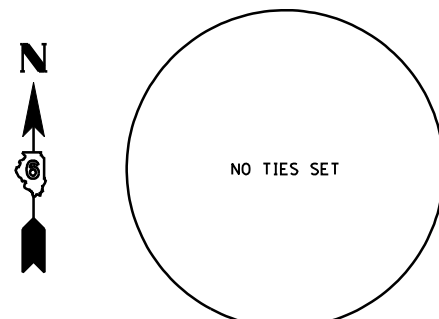
PI STA 102+02.07
PRAIRIE CREEK RELOCATION
N - 1366283.200 E - 2042442.738



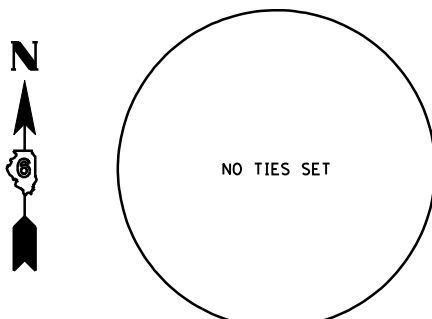
PT STA 102+60.80
PRAIRIE CREEK RELOCATION
N - 1366281.125 E - 2042514.877



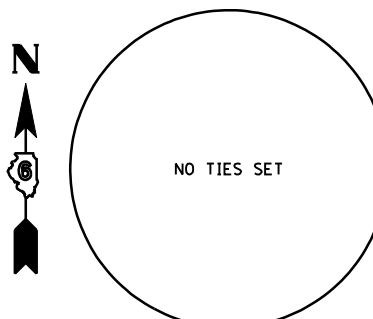
PC STA 109+67.18
PRAIRIE CREEK RELOCATION
N - 1366260.818 E - 2043220.959



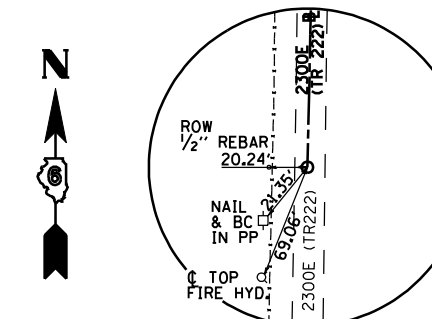
PI STA 110+08.60
PRAIRIE CREEK RELOCATION
N - 1366259.627 E - 2043262.363



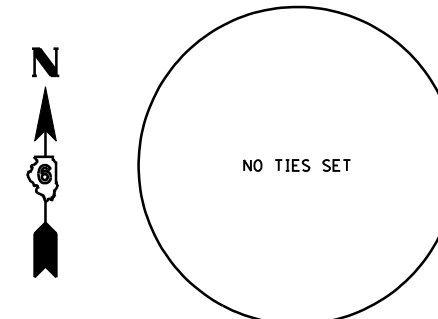
PT STA 110+45.72
PRAIRIE CREEK RELOCATION
N - 1366288.062 E - 2043292.482



POT STA 112+51.78
PRAIRIE CREEK RELOCATION =
POT STA 960+46.00
FAP RTE 315 (US 136)
N - 1366429.523 E - 2043442.322



POT STA 11+00.00
2300E (TR 222)
N - 1365526.979 E - 2046930.731



POT STA 12+77.38
2300E (TR 222) =
POT STA 30+00.00
ACCESS ROAD NO. 2
N - 1365704.316 E - 2046934.669

NOTE:
HORIZONTAL CONTROL POINTS WITH NO TIES WILL BE
FLAGGED BY DISTRICT SURVEYS PRIOR TO CONSTRUCTION
ALONG WITH TEMPORARY BENCHMARK FOR VERTICAL CONTROL.

REVISIONS	
NAME	DATE

ILLINOIS DEPARTMENT OF TRANSPORTATION

**FAP ROUTE 315 SIDEROADS
HORIZONTAL CONTROL
TIE POINTS**

DATE 1/31/06
DRAWN BY KLS
CHECKED BY MVM