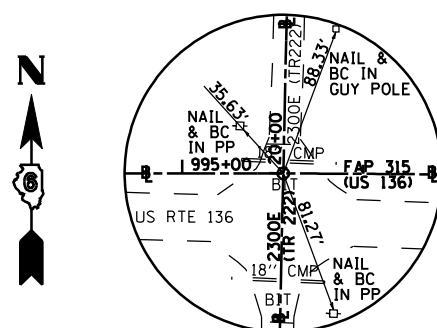


F.A.P. RTE.	SECTION	COUNTY	TOTAL SHEETS	SHEET NO.
315	34-4	HANCOCK	452	55

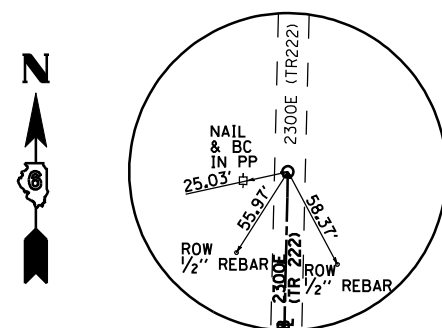
FED. ROAD DIST. NO. ILLINOIS FED. AID PROJECT

D-98-591-02

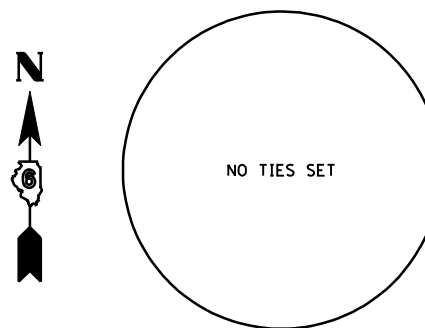
CONTRACT NO. 72680



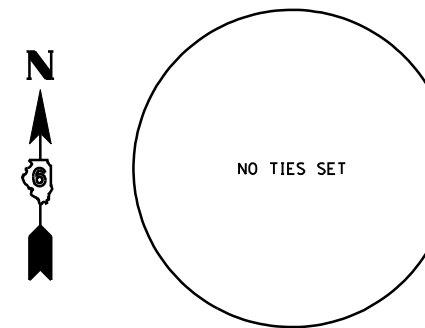
POT STA 20+00.00
2300E (TR 222) =
POT STA 995+55.82
FAP RTE 315 (US 136)
N - 1366426.757 E - 2046950.713
MAG NAIL



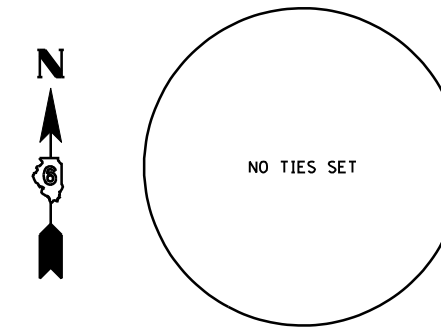
POT STA 24+50.08
2300E (TR 222)
N - 1366876.724 E - 2046960.705
RR SPIKE



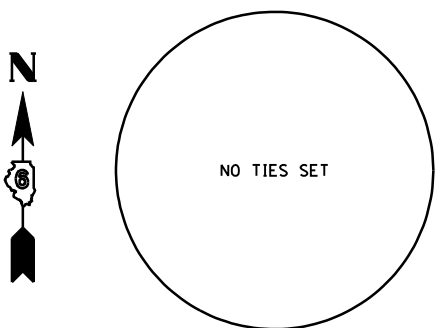
POT STA 30+00.00
ACCESS ROAD NO. 2 =
POT STA 12+77.38
2300E (TR 222)
N - 1365704.316 E - 2046934.669



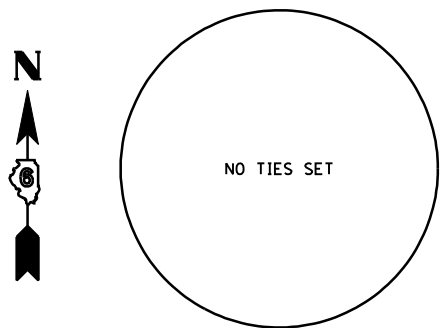
PC STA 38+33.22
ACCESS ROAD NO. 2
N - 1365668.540 E - 2047767.121



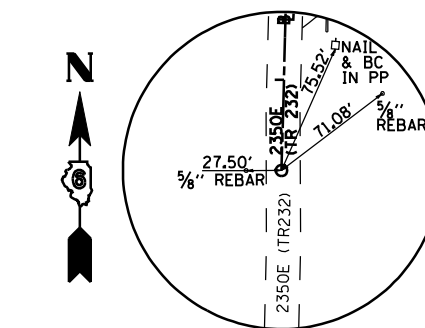
PI STA 39+09.58
ACCESS ROAD NO. 2
N - 1365665.262 E - 2047843.413



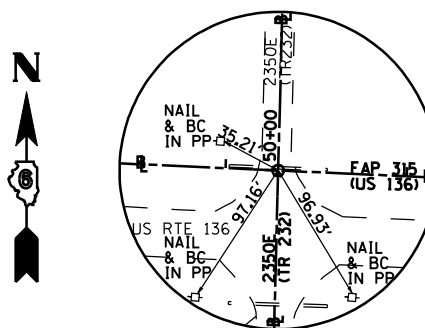
PT STA 39+52.38
ACCESS ROAD NO. 2
N - 1365741.600 E - 2047845.318



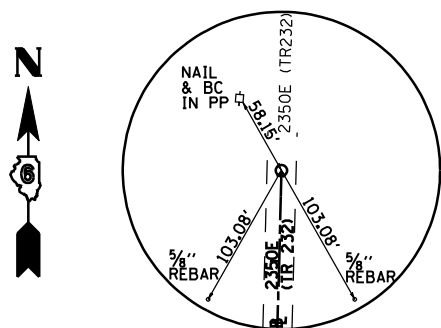
POT STA 46+09.51
ACCESS ROAD NO. 2 =
POT STA 1004+67.34
FAP 315 (US 136)
N - 1366398.523 E - 2047861.710



POT STA 45+50.00
2350E (TR 232)
N - 1365869.410 E - 2049609.992
RR SPIKE



POT STA 50+00.00
2350E (TR 232) =
POT STA 1022+29.01
FAP RTE 315 (US 136)
N - 1366319.260 E - 2049621.590
5/8" REBAR



POT STA 54+50.00
2350E (TR 232)
N - 1366769.111 E - 2049633.189
5/8" REBAR

NOTE:
HORIZONTAL CONTROL POINTS WITH NO TIES WILL BE
FLAGGED BY DISTRICT SURVEYS PRIOR TO CONSTRUCTION
ALONG WITH TEMPORARY BENCHMARK FOR VERTICAL CONTROL.

REVISIONS	
NAME	DATE

ILLINOIS DEPARTMENT OF TRANSPORTATION

**FAP ROUTE 315 SIDEROADS
HORIZONTAL CONTROL
TIE POINTS**

DATE 1/31/06
DRAWN BY KLS
CHECKED BY MVM