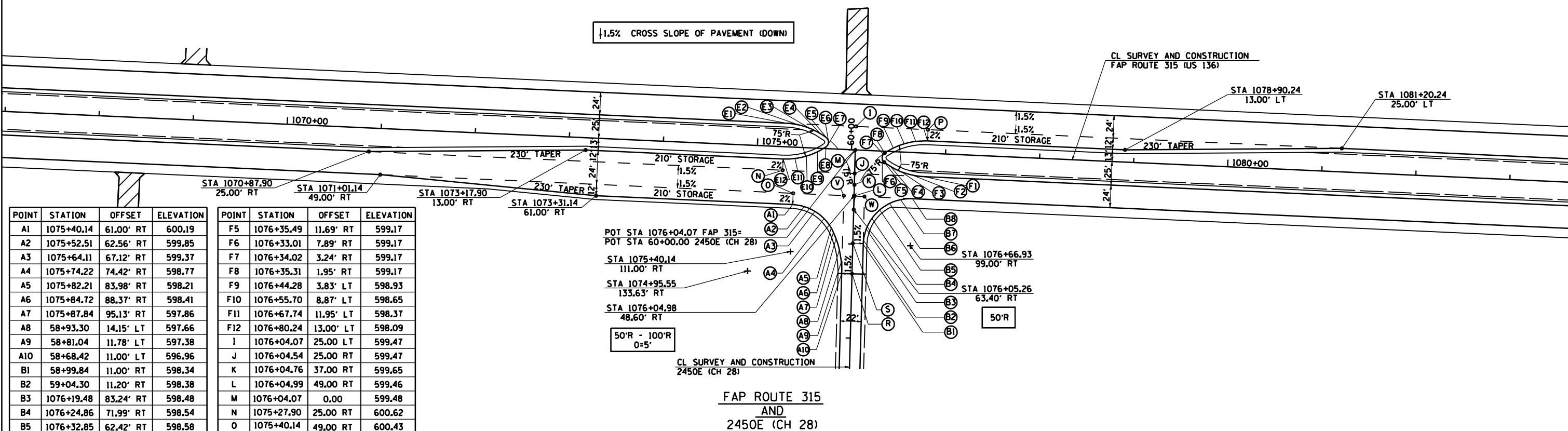


F.A.P. RTE.	SECTION	COUNTY	TOTAL SHEETS	SHEET NO.
315	34-4	HANCOCK	452	131

FED. ROAD DIST. NO. ILLINOIS FED. AID PROJECT

D-98-591-02

CONTRACT NO. 72680



POINT	STATION	OFFSET	ELEVATION
A1	1075+40.14	61.00' RT	600.19
A2	1075+52.51	62.56' RT	599.85
A3	1075+64.11	67.12' RT	599.37
A4	1075+74.22	74.42' RT	598.77
A5	1075+82.21	83.98' RT	598.21
A6	1075+84.72	88.37' RT	598.41
A7	1075+87.84	95.13' RT	597.86
A8	58+93.30	14.15' LT	597.66
A9	58+81.04	11.78' LT	597.38
A10	58+68.42	11.00' LT	596.96
B1	58+99.84	11.00' RT	598.34
B2	59+04.30	11.20' RT	598.38
B3	1076+19.48	83.24' RT	598.48
B4	1076+24.86	71.99' RT	598.54
B5	1076+32.85	62.42' RT	598.58
B6	1076+42.96	55.12' RT	598.60
B7	1076+54.56	50.55' RT	598.60
B8	1076+66.93	49.00' RT	598.53
E1	1075+29.99	25.00' LT	600.54
E2	1075+42.49	23.95' LT	600.20
E3	1075+54.53	20.87' LT	599.81
E4	1075+65.95	15.82' LT	599.42
E5	1075+72.65	11.69' LT	599.17
E6	1075+75.13	7.89' LT	599.17
E7	1075+74.11	3.25' LT	599.17
E8	1075+72.83	1.95' LT	599.17
E9	1075+63.86	3.82' RT	599.44
E10	1075+52.44	8.87' RT	599.75
E11	1075+40.40	11.95' RT	600.07
E12	1075+27.90	13.00' RT	600.38
F1	1076+78.15	25.00' RT	598.36
F2	1076+65.65	23.95' RT	598.58
F3	1076+53.61	20.87' RT	598.81
F4	1076+42.19	15.82' RT	599.04

POINT	STATION	OFFSET	ELEVATION
F5	1076+35.49	11.69' RT	599.17
F6	1076+33.01	7.89' RT	599.17
F7	1076+34.02	3.24' RT	599.17
F8	1076+35.31	1.95' RT	599.17
F9	1076+44.28	3.83' LT	598.93
F10	1076+55.70	8.87' LT	598.65
F11	1076+67.74	11.95' LT	598.37
F12	1076+80.24	13.00' LT	598.09
I	1076+04.07	25.00' LT	599.47
J	1076+04.54	25.00' RT	599.47
K	1076+04.76	37.00' RT	599.65
L	1076+04.99	49.00' RT	599.46
M	1076+04.07	0.00	599.48
N	1075+27.90	25.00' RT	600.62
O	1075+40.14	49.00' RT	600.43
P	1076+80.24	25.00' LT	598.33
R	58+68.40	0.00	597.12
S	59+00.77	0.00	598.50
V	1075+93.99	49.00' RT	599.63
W	1076+15.99	49.00' RT	599.30

NOTE:
ALL MEDIAN NOSE
RADII ARE 6'

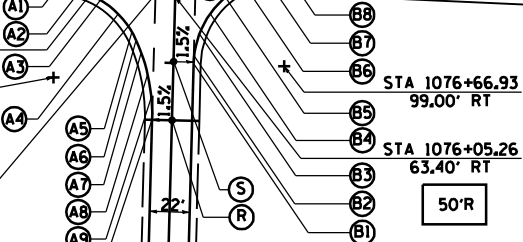
POT STA 1076+04.07 FAP 315=
POT STA 60+00.00 2450E (CH 28)

STA 1075+40.14
111.00' RT

STA 1074+95.55
133.63' RT

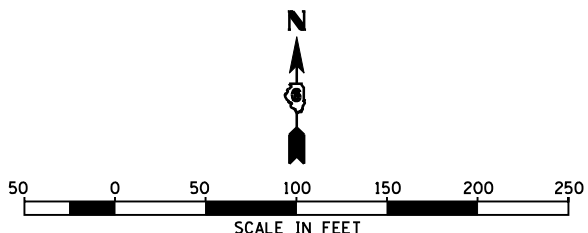
STA 1076+04.98
48.60' RT

50'R - 100'R
0=5'



FAP ROUTE 315
AND
2450E (CH 28)

FOR PROFILE OF
2350E (TR 232)
SEE PLAN AND PROFILE
SHEET



REVISIONS	
NAME	DATE

ILLINOIS DEPARTMENT OF TRANSPORTATION

FAP ROUTE 315
INTERSECTION DETAILS
2450E (CH 28)

DATE 1/31/06

DRAWN BY JCG
CHECKED BY JRB