

72782
+1
53

F.A.I. RTE.	SECTION	COUNTY	TOTAL SHEETS	SHEET NO.
72	(86-10)RS-2	SCOTT	53	1

STATE OF ILLINOIS
DEPARTMENT OF TRANSPORTATION
DIVISION OF HIGHWAYS

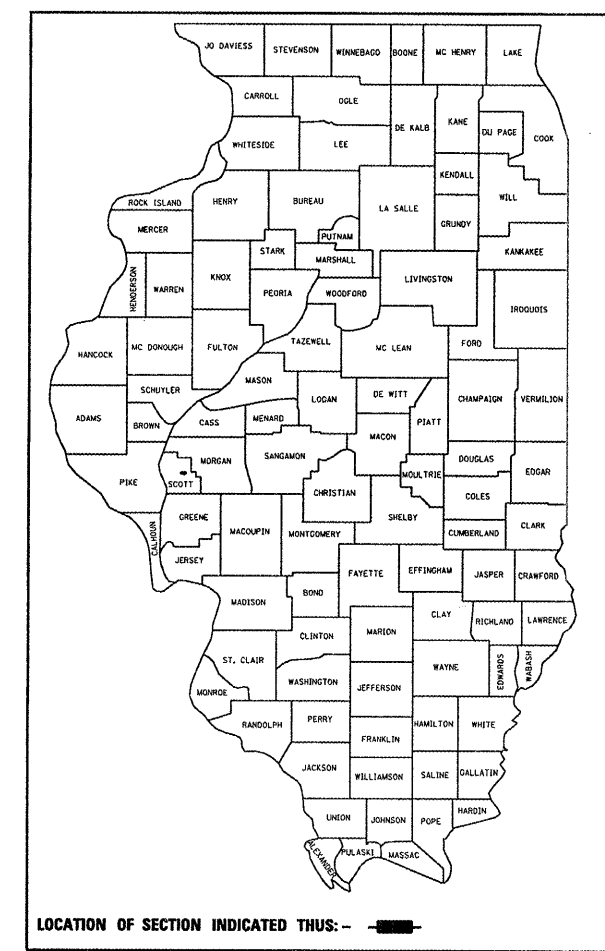
**PROPOSED
HIGHWAY PLANS**

FAI 72 (I 72)
SECTION (86-10)RS-2
PROJECT: IM-072-1(071)052
SCOTT COUNTY
C-96-527-06

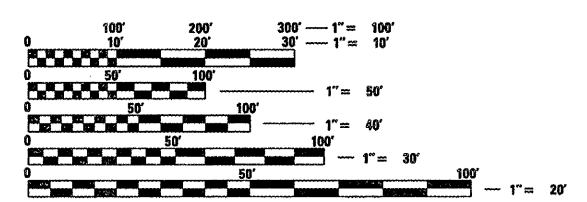
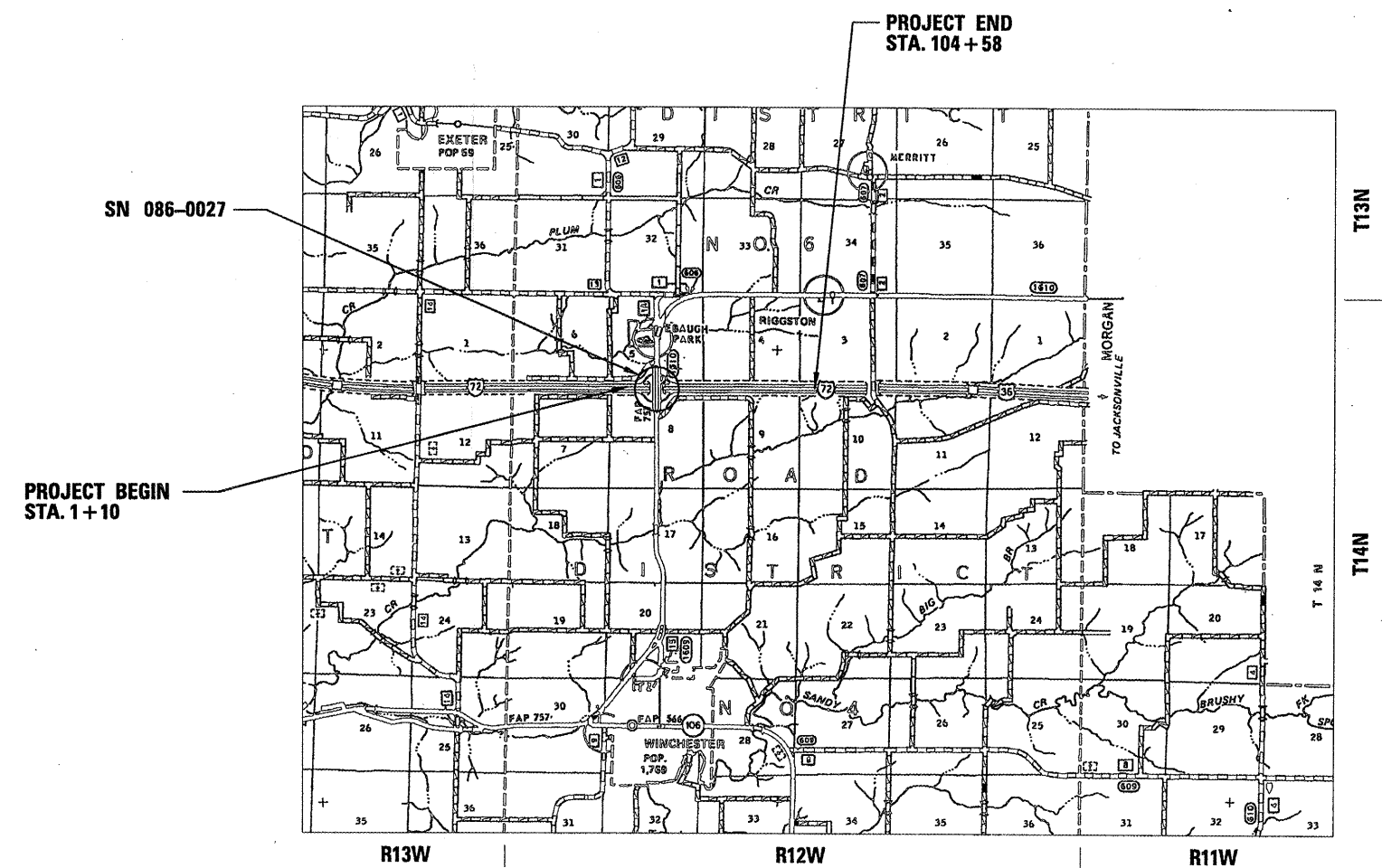
FOR INDEX OF SHEETS, SEE SHEET NO. 2

FOR LIST OF STANDARDS, SEE SHEET NO. 2

D-96-515-03



ADT (2001/2002)
I 72 = 6200 (29% MU + SU)
OLD US 36 = 1900



FULL SIZE PLANS HAVE BEEN PREPARED USING STANDARD ENGINEERING SCALES. REDUCED SIZED PLANS WILL NOT CONFORM TO STANDARD SCALES. IN MAKING MEASUREMENTS ON REDUCED PLANS, THE ABOVE SCALES MAY BE USED.

J.U.L.I.E.
JOINT UTILITY LOCATION INFORMATION FOR EXCAVATION
1-800-892-0123

CONTRACT NO. 72782

NET AND GROSS LENGTH = 1.96 mi

PROJECT ENGINEER
SQUAD LEADER
JOHN MEGANGARD
VINCE MADONIA
782-5990
785-9046

STATE OF ILLINOIS
DEPARTMENT OF TRANSPORTATION
DIVISION OF HIGHWAYS

SUBMITTED *Feb. 22, 20 06*
Christine M. Reed
DISTRICT ENGINEER

March 24, 20 06
Mike [Signature]
ENGINEER OF DESIGN AND ENVIRONMENT

March 24, 20 06
Milton R. Sees P.E.
DIRECTOR, DIVISION OF HIGHWAYS

PRINTED BY THE AUTHORITY
OF THE STATE OF ILLINOIS