

F.A.P. RTE.	SECTION	COUNTY	TOTAL SHEETS	SHEET NO.
75	8(L,TS,I-1)	SANGAMON	29	1

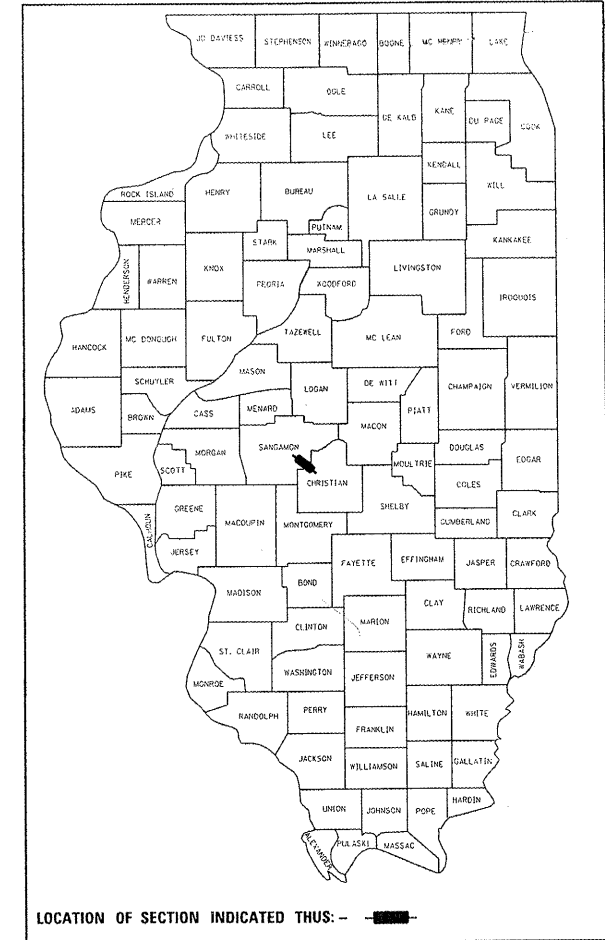
STATE OF ILLINOIS
DEPARTMENT OF TRANSPORTATION
DIVISION OF HIGHWAYS

PROPOSED HIGHWAY PLANS

FAP ROUTE 75 (IL RTE. 29)
SECTION 8(L,TS,I-1)
SANGAMON COUNTY

C-96-521-06

D-96-506-06

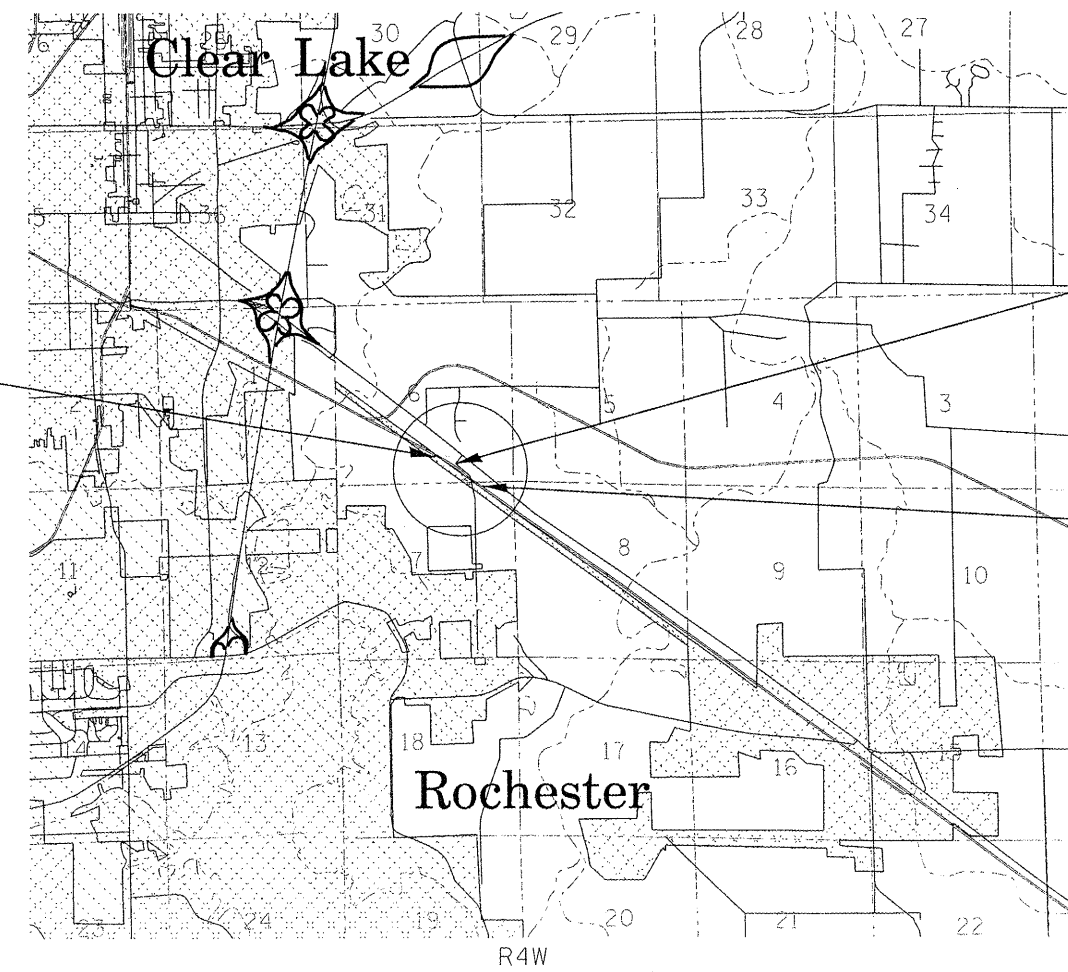


LOCATION OF SECTION INDICATED THUS: - [Symbol] -

FOR INDEX OF SHEETS, SEE SHEET NO. 2

DESCRIPTION OF IMPROVEMENT:

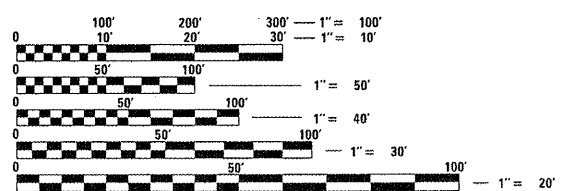
- TRAFFIC SIGNAL INSTALLATION
- SODIUM VAPOR LUMINAIRE INSTALLATION
- NEW SOUTHEAST BOUND RIGHT TURN LANE MEDIAN
- MILL AND RESURFACE WITH ANTI-SKID BITUMINOUS CONCRETE AND OTHER RELATED WORK (STRIPING, SHOULDERS, ETC.)



BEGIN SECTION 8(L,TS,I-1)
SE BOUND LANE STA. 86+13.47
NW BOUND LANE STA. 91+48.64

LOCATION OF IMPROVEMENT
FAP 75 (IL 29)
AT HILLTOP ROAD

END SECTION 8(L,TS,I-1)
SE BOUND LANE STA. 93+62.29
NW BOUND LANE STA. 98+60.67



FULL SIZE PLANS HAVE BEEN PREPARED USING STANDARD ENGINEERING SCALES. REDUCED SIZED PLANS WILL NOT CONFORM TO STANDARD SCALES. IN MAKING MEASUREMENTS ON REDUCED PLANS, THE ABOVE SCALES MAY BE USED.

J.U.L.I.E.
JOINT UTILITY LOCATION INFORMATION FOR EXCAVATION
1-800-892-0123

LOCATION MAP

NET LENGTH OF PROJECT: 1247.20 FEET (0.24 MILES)
ROADWAY CLASSIFICATION: OTHER PRINCIPLE ARTERIAL
ADT: 16,108 (2006) CRS: 7.2 (2006)

STATE OF ILLINOIS
DEPARTMENT OF TRANSPORTATION
DIVISION OF HIGHWAYS

SUBMITTED Feb. 10, 2006
Chris M. Radin
DEPUTY DIRECTOR OF HIGHWAYS, REGION ENGINEER

March 24, 2006
Mike Hine
ENGINEER OF DESIGN AND ENVIRONMENT

March 24, 2006
Milton R. Sees P.E.
DIRECTOR OF HIGHWAYS, CHIEF ENGINEER

PRINTED BY THE AUTHORITY
OF THE STATE OF ILLINOIS

Rev.

PROJECT ENGINEER: SAL MADONIA (217) 782-4761
SQUAD LEADER: MARCUS BRUCE (217) 524-0946

CONTRACT NO. 72A20