

MICROFILMED:
 REEL NUMBER:
 AWARDED:
 RESIDENT ENGINEER:
 AS BUILT CHANGES WERE MADE
 ON THE FOLLOWING SHEETS:

INDEX OF SHEETS AND LIST OF STDS.
 SEE SHEET 2

STATE OF ILLINOIS
 DEPARTMENT OF TRANSPORTATION
 DIVISION OF HIGHWAYS

PLANS FOR PROPOSED FEDERAL AID HIGHWAY

EX. F.A.P. ROUTE 103 (IL. RTE. 13/15)
 SECTION 27-1R
 PROJECT NUMBER ACF-0103 (063)
 RECONSTRUCTION FROM GREEN MOUNT ROAD
 TO ROGERS DRIVE
 ST. CLAIR COUNTY
 C-98-089-03

F.A.P. RTE.	SECTION	COUNTY	TOTAL SHEETS	SHEET NO.
103	27-1R	ST. CLAIR	393	1
STA. 149+00.00		TO STA. 336+00.00		
FED. ROAD DIST. NO.		ILLINOIS FED. AID PROJECT		
CONTRACT NO. 76300 D-98-168-99				



March 11, 2005
 DATE
 GERALD S. NALL 062-047550
 LICENSED EXPIRES 11/30/2005

STATE OF ILLINOIS
 DEPARTMENT OF TRANSPORTATION
 DIVISION OF HIGHWAYS


SUBMITTED: March 29, 2005
Mary C. Lamm
 MARY C. LAMM, P.E. DEPUTY DIRECTOR OF HIGHWAYS
 REGION FIVE ENGINEER

August 19, 2005
Mike Hise
 ENGINEER OF DESIGN AND ENVIRONMENT

August 15, 2005
Victor Madson
 DIRECTOR, DIVISION OF HIGHWAYS

PREPARED BY: KUHLMANN DESIGN GROUP, BELLVILLE, ILLINOIS
 PHONE #: (618) 234-8898

PRINTED BY THE AUTHORITY
 OF THE STATE OF ILLINOIS




FULL SIZE PLANS HAVE BEEN PREPARED USING STANDARD
 ENGINEERING SCALES, REDUCED SIZED PLANS WILL NOT
 CONFORM TO STANDARD SCALES, IN MAKING MEASUREMENTS
 ON REDUCED PLANS, THE ABOVE SCALES MAY BE USED.

J.U.L.I.E.
 JOINT UTILITY LOCATION INFORMATION FOR EXCAVATION
 1-800-892-0123

IDOT UTILITIES ARE NOT LOCATED UNDER A J.U.L.I.E.
 LOCATION REQUEST

CONTRACT NO. 76300

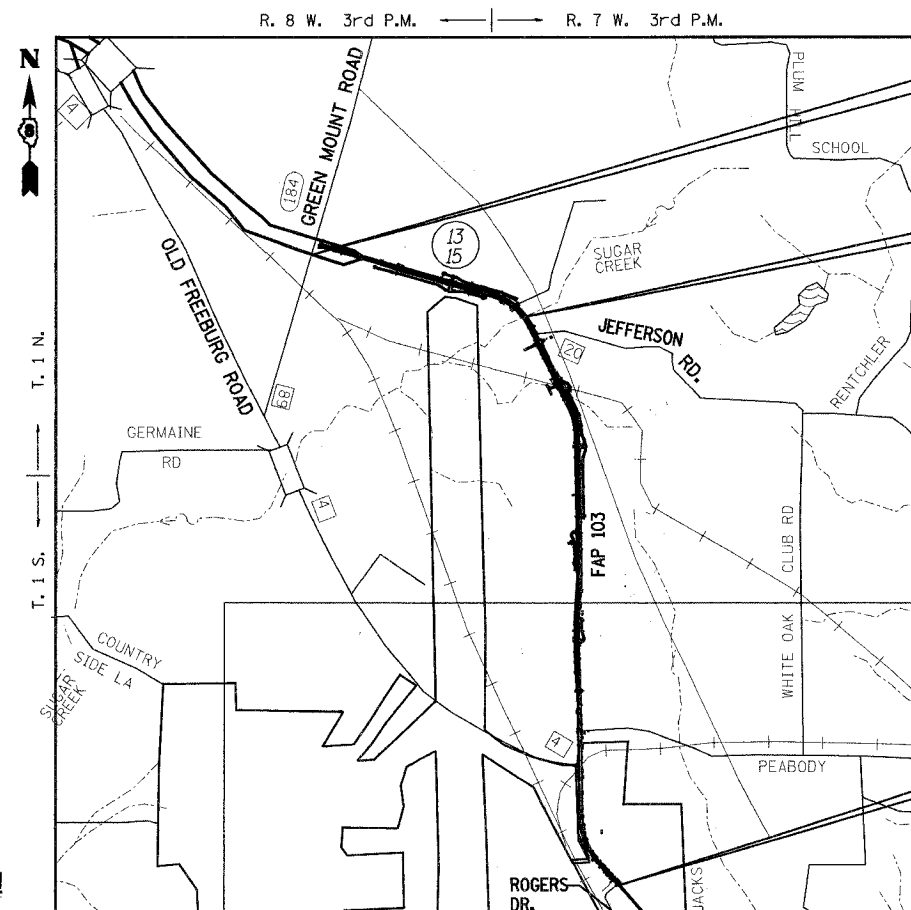
HOLD IT! CALL BEFORE YOU DIG!
 Phone J.U.L.I.E.



The owner would like to remind you that underground utility
 facilities can be damaged by shovel blades or other digging
 equipment. You can prevent damage or possible personal
 danger by phoning 800-892-0123 at least 48 hours before
 you dig. This is the toll-free number for J.U.L.I.E., which
 stands for Joint Utility Location Information for Excavations.

If there are any pipes, cables, lines or mains in the excavation
 area, utility personnel will be out to mark the facilities so you
 can work around them.

Toll Free 800/892-0123



PROJECT BEGINS
 STA. 149+00.00
 LONGITUDE 89.9394
 LATITUDE 38.4775

CONTRACT INCLUDES A
 DOUBLE BARREL 10'X10'
 RCB AT STA. 196+20.39
 OVER SUGAR CREEK
 STRUCTURE NO. 082-2043 PROPOSED
 SN 082-2026 EXIST.

PROJECT ENDS
 STA. 336+00.00
 LONGITUDE 89.9160
 LATITUDE 38.4375

LOCATION MAP

1" = 2,000'
 GROSS PROJECT LENGTH = 18,700.00 FEET = 3.542 MILES
 NET PROJECT LENGTH = 18,700.00 FEET = 3.542 MILES
 ADT: CURRENT (2004) 15,600 20 YR. (2024) 23,400
 SU: 561.6
 MU: 624.0

DESIGN DESIGNATION
 OTHER PRINCIPLE ARTERIAL

PROJECT ENGINEER: PATTI LEBEAU (618) 346-3179
 SQUAD LEADER: ART MUEHLFELD (618) 346-3209