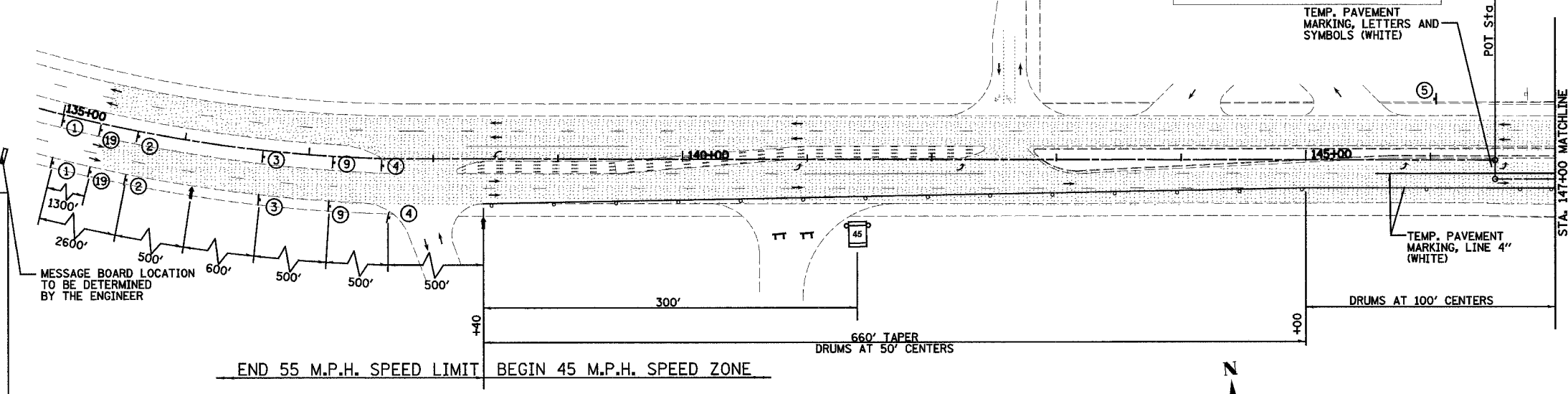


F.A. RTE.	SECTION	COUNTY	TOTAL SHEETS	SHEET NO.
103	27-1R	ST. CLAIR	382	76
STA. 135+00.00		TO STA. 147+00.00		
FED. ROAD DIST. NO.		ILLINOIS FED. AID PROJECT		
CONTRACT NO. 76300				

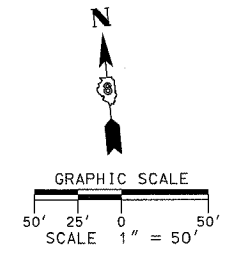
LEGEND

	DENOTES CONSTRUCTION THIS PHASE
	DENOTES TEMPORARY PAVEMENT
	DENOTES EXISTING PAVEMENT
	DIRECTION OF TRAFFIC FLOW THIS STAGE
	TYPE III BARRICADE
	DRUM OR BARRICADE W/ STEADY BURN LIGHTS
	MESSAGE BOARD LOCATION TO BE DETERMINED BY THE ENGINEER
	FLAGGER W/ TRAFFIC CONTROL SIGN
	CONSTRUCTION SPEED LIMIT SIGN
	ARROW BOARD

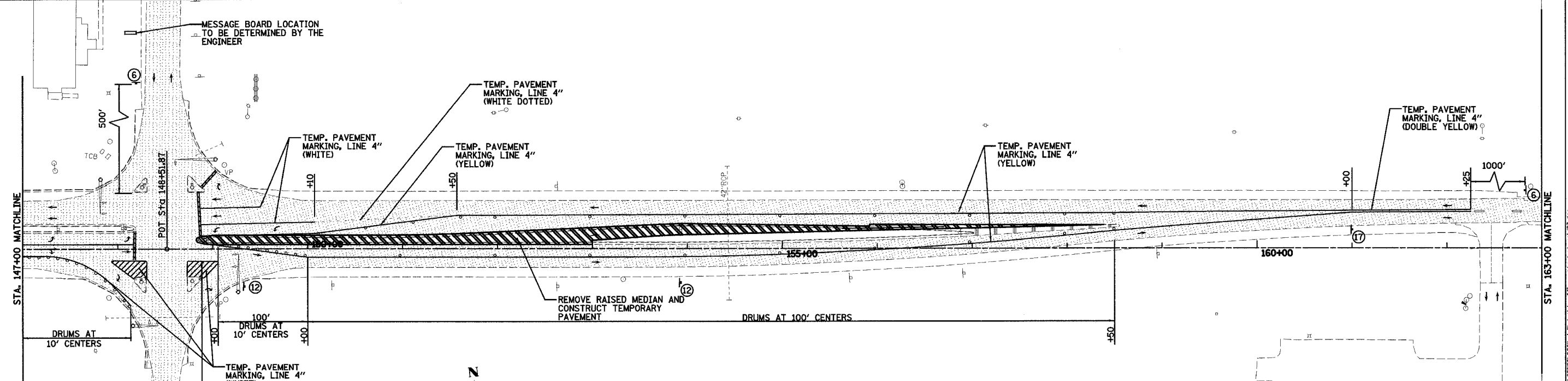


END 55 M.P.H. SPEED LIMIT BEGIN 45 M.P.H. SPEED ZONE

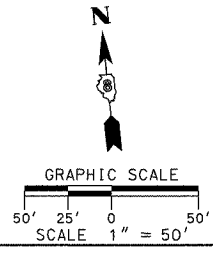
PRE - STAGE 1 AND STAGE 1



- NOTE:**
- CONTRACTOR TO REMOVE OR COVER CONFLICTING TRAFFIC CONTROL SIGNS.
 - DRUMS OR BARRICADES SHALL BE PLACED ALONG ENTRANCES AND SIDE ROADS SO THAT THEY ARE ADEQUATELY DELINEATED THROUGH THE WORK ZONE.



PRE - STAGE 1



REVISIONS	
NAME	DATE

ILLINOIS DEPARTMENT OF TRANSPORTATION
TRAFFIC CONTROL PLAN - STAGE 1
 SHEET 1 OF 7 SHEETS
 F.A.P. 103 (IL. RTE. 13/15)
 SECTION 27-1R - ST. CLAIR CO.
 SCALE: 1" = 50'
 DATE: February 11, 2005
 DRAWN BY: CRO
 CHECKED BY: RCY

DATE	BY
DATE	BY

PLAN SURVEYED BY: []
 NOTE BOOK NO. []
 ALIGNED CHECKED BY: []
 RT. OF WAY CHECKED BY: []
 PLOT FILE NAME: []

DATE	BY
DATE	BY

PLAN SURVEYED BY: []
 NOTE BOOK NO. []
 ALIGNED CHECKED BY: []
 RT. OF WAY CHECKED BY: []
 PLOT FILE NAME: []

J:\2002\020958\0001\DWG\Traffic Control\Stage1.dwg 3/9/2005 4:56 PM