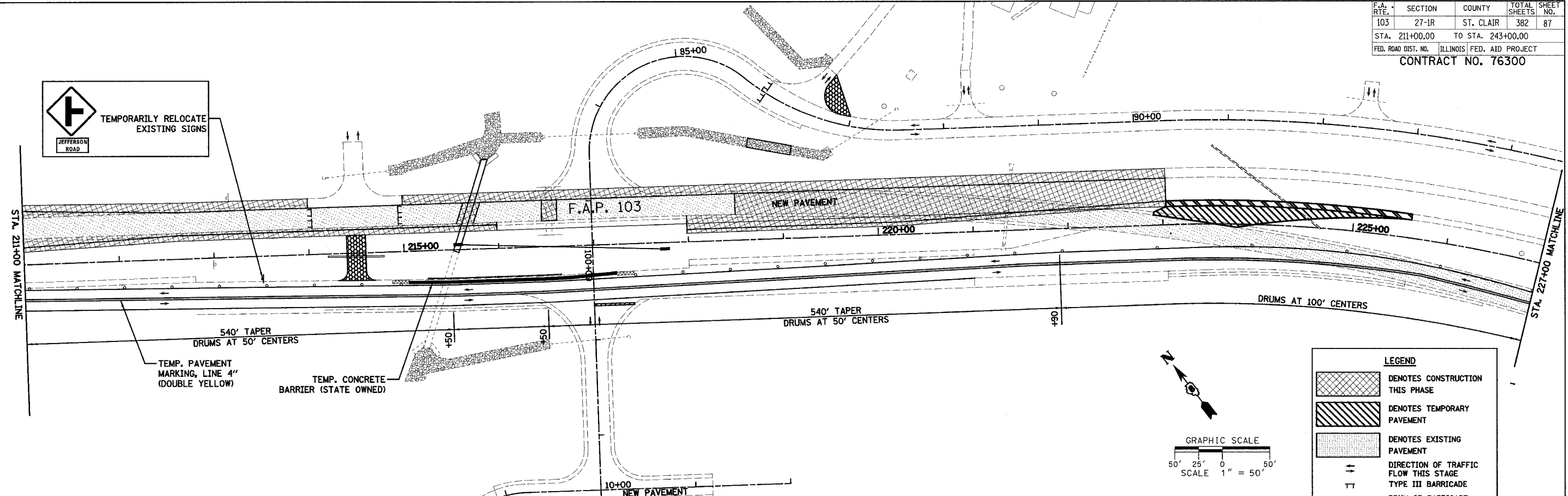
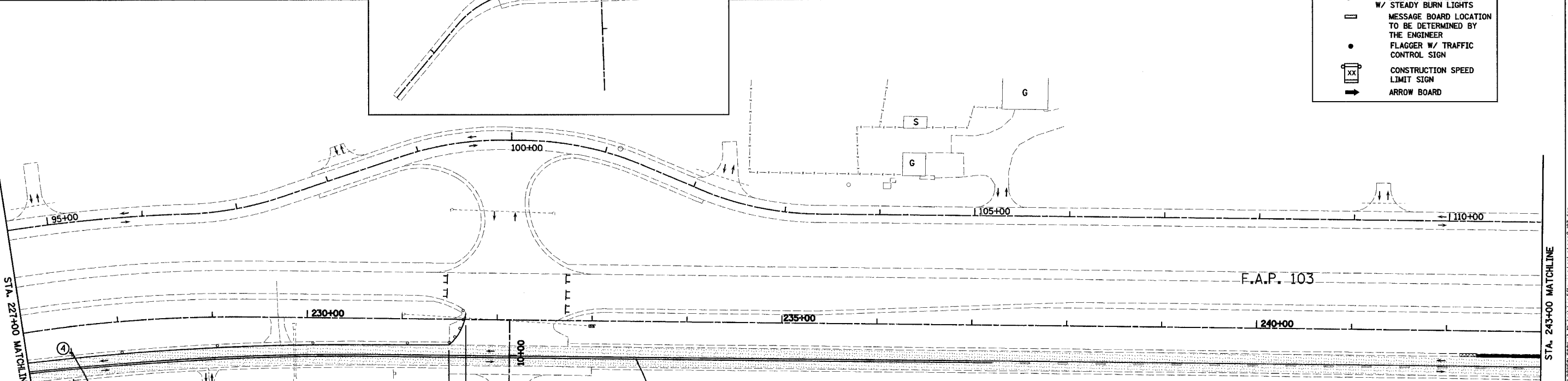
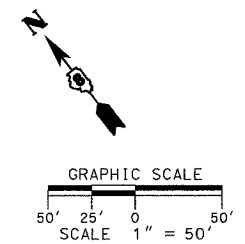


TEMPORARILY RELOCATE EXISTING SIGNS

JEFFERSON ROAD



LEGEND	
	DENOTES CONSTRUCTION THIS PHASE
	DENOTES TEMPORARY PAVEMENT
	DENOTES EXISTING PAVEMENT
	DIRECTION OF TRAFFIC FLOW THIS STAGE
	TYPE III BARRICADE
	DRUM OR BARRICADE W/ STEADY BURN LIGHTS
	MESSAGE BOARD LOCATION TO BE DETERMINED BY THE ENGINEER
	FLAGGER W/ TRAFFIC CONTROL SIGN
	CONSTRUCTION SPEED LIMIT SIGN
	ARROW BOARD



- NOTE:**
- CONTRACTOR TO REMOVE OR COVER CONFLICTING TRAFFIC CONTROL SIGNS.
 - DRUMS OR BARRICADES SHALL BE PLACED ALONG ENTRANCES AND SIDE ROADS SO THAT THEY ARE ADEQUATELY DELINEATED THROUGH THE WORK ZONE.

REVISIONS	NAME	DATE

ILLINOIS DEPARTMENT OF TRANSPORTATION
TRAFFIC CONTROL PLAN - STAGE 2
 SHEET 4 OF 7
 F.A.P. 103 (IL. RTE. 13/15)
 SECTION 27-1R - ST. CLAIR CO.
 SCALE: 1" = 50'
 DATE **February 11, 2005**
 DRAWN BY CRO
 CHECKED BY RCY

DATE	BY	REVISIONS

PLAN SURVEYED BY
 NOTE BOOK NO.
 ALIGNMENT CHECKED BY
 RT. OF WAY CHECKED BY
 JOB FILE NAME

DATE	BY	REVISIONS

PLAN SURVEYED BY
 NOTE BOOK NO.
 ALIGNMENT CHECKED BY
 RT. OF WAY CHECKED BY
 JOB FILE NAME