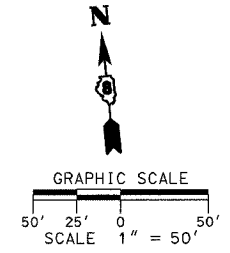
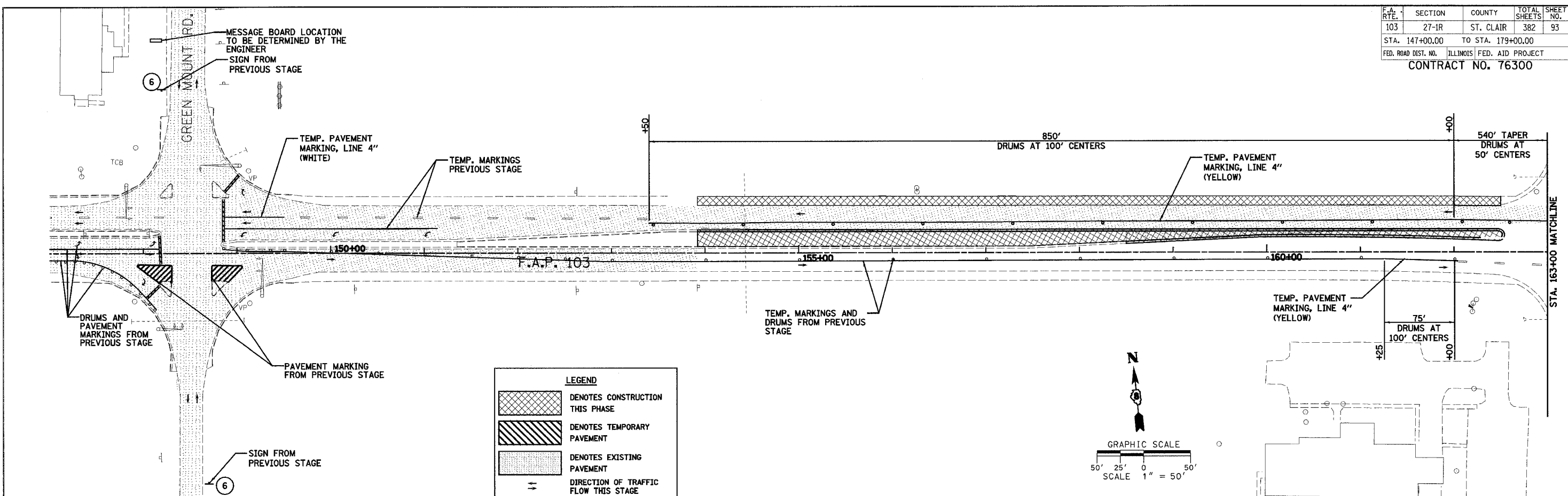


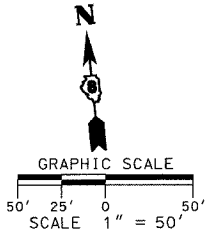
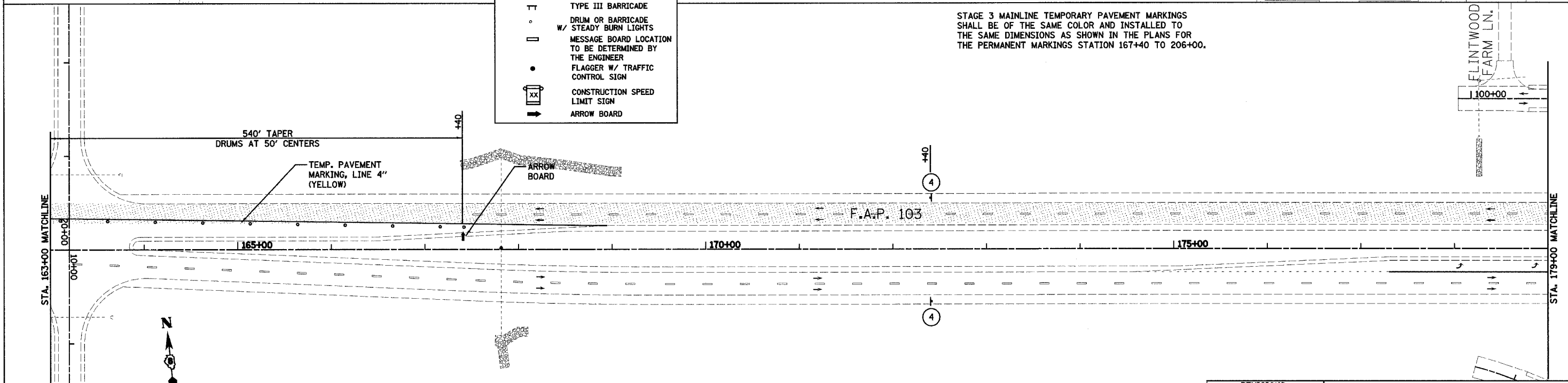
F.A. RTE.	SECTION	COUNTY	TOTAL SHEETS	SHEET NO.
103	27-1R	ST. CLAIR	382	93
STA. 147+00.00		TO STA. 179+00.00		
FED. ROAD DIST. NO.	ILLINOIS FED. AID PROJECT		CONTRACT NO. 76300	

PLAN	SURVEYED	DATE
	PLOTTED	
	NOTED	
	BY	
	NO.	

PLAN	SURVEYED	DATE
	PLOTTED	
	NOTED	
	BY	
	NO.	



STAGE 3 MAINLINE TEMPORARY PAVEMENT MARKINGS SHALL BE OF THE SAME COLOR AND INSTALLED TO THE SAME DIMENSIONS AS SHOWN IN THE PLANS FOR THE PERMANENT MARKINGS STATION 167+40 TO 206+00.



- NOTE:**
- CONTRACTOR TO REMOVE OR COVER CONFLICTING TRAFFIC CONTROL SIGNS.
 - DRUMS OR BARRICADES SHALL BE PLACED ALONG ENTRANCES AND SIDE ROADS SO THAT THEY ARE ADEQUATELY DELINEATED THROUGH THE WORK ZONE.

STAGE 3 - PERMANENT SIGNAGE AS DELINEATED ON SHEETS 193 - 198, BETWEEN STATIONS 174+00 AND 214+00 SHALL BE INSTALLED PRIOR TO OPENING TO TRAFFIC. SPEED LIMIT SIGNS SHALL BE COVERED.

REVISIONS	
NAME	DATE

ILLINOIS DEPARTMENT OF TRANSPORTATION
TRAFFIC CONTROL PLAN - STAGE 3
SHEET 2 OF 7
 F.A.P. 103 (IL. RTE. 13/15)
 SECTION 27-1R - ST. CLAIR CO.
 SCALE: 1" = 50'
 DATE: February 11, 2005
 DRAWN BY: CRO
 CHECKED BY: RCY

J:\2005\020508\0008\GWIN\dwg\trfctrl\trfctrl.dwg 3/9/2005 4:21:17 PM