

SECTION	COUNTY	TOTAL SHEETS	SHEET NO.
103	ST. CLAIR	382	161
STA. 323+19.11 TO STA. 331+71.12			
FED. ROAD DIST. NO.		ILLINOIS	FED. AID PROJECT

**PART OF THE SW 1/4 OF THE SE 1/4 OF SECTION 18, AND PART OF THE W 1/2 OF THE NE 1/4 OF SECTION 19, T1S, R7W OF THE THIRD P.M., ST. CLAIR COUNTY, ILLINOIS**

**LEGEND**

- SECTION CORNER
- QUARTER SECTION CORNER
- EXISTING CENTERLINE
- EXISTING RIGHT OF WAY LINE
- EXISTING EASEMENT LINE
- PROPOSED CENTERLINE
- PROPOSED RIGHT OF WAY LINE
- PROPOSED ACCESS CONTROL LINE
- PROPOSED TEMPORARY EASEMENT LINE
- PROPOSED PERMANENT EASEMENT LINE
- SECTION LINE
- QUARTER SECTION LINE
- QUARTER QUARTER SECTION LINE
- PROPERTY (DEED) LINE
- APPARENT PROPERTY LINE
- 121.45 MEASURED DIMENSION
- 123.45 (COMP) COMPUTED DIMENSION
- (123.45) RECORDED DIMENSION
- FOUND IRON PIPE OR IRON ROD AT CORNER UNLESS OTHERWISE NOTED
- SET 5/8 INCH IRON ROD W/CAP
- PERMANENT SURVEY MONUMENT, I.D.O.T. STD. 667101 (TO BE SET BY OTHERS)
- CUT CROSS FOUND OR SET
- SAME OWNERSHIP

- SET CONCRETE SURVEY CONTROL MONUMENT
- STAKING OF PROPOSED RIGHT OF WAY. SET 5/8 INCH METAL ROD WITH DIVISION OF HIGHWAY SURVEY MARKER TO MONUMENT THE POSITION SHOWN. IDENTIFIED BY INSCRIPTION DATA AND SURVEYORS REGISTRATION NUMBER.
- STAKING OF PROPOSED RIGHT OF WAY IN CULTIVATED AREAS. SET 5/8 INCH METAL ROD WITH DIVISION OF HIGHWAY SURVEY MARKER 20 INCHES BELOW GROUND SURFACE TO MONUMENT THE POSITION SHOWN. IDENTIFIED BY INSCRIPTION DATA AND SURVEYORS REGISTRATION NUMBER.

STATE OF ILLINOIS )  
COUNTY OF )

THIS IS TO CERTIFY THAT I, RONALD G. BRIGHT AN ILLINOIS PROFESSIONAL LAND SURVEYOR, SURVEYED THE PLAT OF HIGHWAYS SHOWN HEREON IN U.S. SURVEYS NO. 382, 389, AND 772 AND IN SECTIONS 6, 7, 18, 19, 20, 29 AND 30, TOWNSHIP 1 SOUTH, RANGE 7 WEST OF THE THIRD PRINCIPAL MERIDIAN, ST. CLAIR COUNTY, ILLINOIS, THAT THE SURVEY IS COMPLETE AS SHOWN TO THE BEST OF MY KNOWLEDGE AND BELIEF, THAT THE PLAT REPRESENTS SAID SURVEY, THAT ALL MONUMENTS FOUND AND ESTABLISHED ARE OF PERMANENT QUALITY AND OCCUPY THE POSITIONS SHOWN THEREON AND THAT THE MONUMENTS ARE SUFFICIENT TO ENABLE THE SURVEY TO BE RETRACED, MADE FOR THE DEPARTMENT OF TRANSPORTATION, STATE OF ILLINOIS.

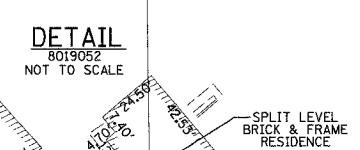
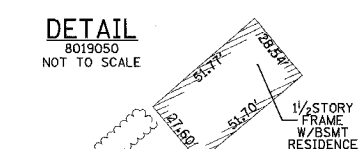
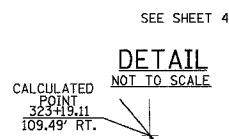
DATED \_\_\_\_\_  
RONALD G. BRIGHT, PLS #3157  
EXPIRES NOVEMBER 30, 2006

**kdg** KUHLMANN DESIGN GROUP, INC.  
15 E. WASHINGTON STREET  
BELLEVILLE, ILLINOIS 62220  
(618) 234-8898

**ILLINOIS DEPARTMENT OF TRANSPORTATION  
PLAT OF HIGHWAYS  
FAP ROUTE 103 (IL RTE. 13/15)  
SECTION 27-1R  
ST. CLAIR COUNTY  
JOB NO. R-98-019-00**

STATION 323+19.11 TO STATION 331+71.12  
SCALE: 1" = 50'  
SHEET 44 OF 68

ILLINOIS DEPARTMENT OF TRANSPORTATION  
DIVISION OF HIGHWAYS/DISTRICT 8  
1102 EASTPORT PLAZA DRIVE  
COLLINSVILLE, ILLINOIS 62234-6198



COORDINATE TABLE				
STATION	OFFSET	NORTH	EAST	EXIST. ROW
323+19.11	109.49' RT	645657.6396	2367880.9678	EXIST. ROW
324+33.91	75.00' RT	645561.0409	2367963.1903	PROP. ROW
325+90.94	45.00' RT	645434.4976	2368070.9011	EXIST. ROW
327+74.39	45.00' RT	645283.0520	2368184.0074	EXIST. P.T. ROW
327+74.39	70.00' RT	645266.8549	2368164.9644	PROP. ROW
327+74.39	75.00' RT	645263.6154	2368161.1557	PROP. ROW
329+05.62	42.09' RT	645184.9741	2368271.2494	EXIST. ROW
329+05.63	70.00' RT	645166.8835	2368249.9958	PROP. ROW
329+75.00	65.00' RT	645117.2805	2368298.7499	PROP. ROW
329+75.00	70.00' RT	645114.0410	2368294.9413	PROP. ROW
329+99.81	40.00' RT	645114.5762	2368333.8696	EXIST. ROW
330+71.66	40.00' RT	645059.8459	2368380.4209	EXIST. ROW
330+71.83	65.00' RT	645043.5187	2368361.4885	PROP. ROW
331+71.12	40.00' RT	644984.0890	2368444.8565	EXIST. ROW
331+71.13	65.00' RT	644967.8850	2368425.8193	PROP. ROW

\*TERRY W. SWYEAR AND JANICE M. SWYEAR, AS JOINT TENANTS, AS TO AN UNDIVIDED 1/2 INTEREST; AND THE JANICE M. SWYEAR LIVING TRUST DATED MARCH 13, 1998, AS TO AN UNDIVIDED 1/2 INTEREST.

PARCEL NO.	OWNER	BOOK & PAGE	TOTAL ACRES	FEE SIMPLE ACQUISITION				EASEMENTS				PERMANENT TAX NUMBER	PROPERTY ACQUIRED BY		
				GROSS ACRES	PREVIOUSLY DEDICATED ACRES	NET ACRES	REMAINDER ACRES	PE = PERMANENT ACRES	TE = TEMPORARY ACRES	EASEMENT PURPOSE	PERMANENT TAX NUMBER				
8019048	*TERRY W. SWYEAR, JANICE M. SWYEAR, JANICE M. SWYEAR LIVING TRUST TITLE REPORT NO. SC-2854.17	BK 3798 PG 556	2.2616	0.2737	11.922	N/A	N/A	0.2737	11.922	1.9879	TEA 0.0416 TEB 0.0911	TEA 1.812 TEB 3.970	GRADING & ENTRANCE CONSTRUCTION	14-18-0-400-018 14-19-0-201-043	
8019050	TOM TEBBENHOFF TITLE REPORT NO. SC-2854.28	BK 2549 PG 1965 BK 2753 PG 823	0.9726	0.1010	4.402	N/A	N/A	0.1010	4.402	0.8716	TE 0.0354	TE 1.541	GRADING & ENTRANCE CONSTRUCTION	14-19-0-201-044	
8019052	DORIS M. JURCZIK F/K/A DORIS M. MILITELLO TITLE REPORT NO. SC-2854.24	BK 2475 PG 1078 BK 2755 PG 1246	0.6336	0.0570	2.484	N/A	N/A	0.0570	2.484	0.5766	TE 0.0212	TE 923	GRADING & ENTRANCE CONSTRUCTION	14-19-0-201-035	

FAP ROUTE 103 (IL RTE. 13/15) EXISTING RIGHT-OF-WAY SCHEDULE DOCUMENT	
(A)	BK. 2768, PG. 513
(B)	BK. 2753 PG. 823
(C)	BK. 2755, PG. 1246
(D)	CONDEMNATION CASE NO. 89-ED-7

- NOTES:**
- BEARINGS AND COORDINATES SHOWN HEREON ARE BASED ON SURVEY CONTROL DATA PROVIDED BY THE ILL. DEPARTMENT OF TRANSPORTATION.
  - TOPOGRAPHY AS SHOWN SUPPLIED BY ILL. DEPARTMENT OF TRANSPORTATION, DISTRICT 8 COLLINSVILLE, IL.
  - MRBK = MONUMENT AND RECORD BOOK.