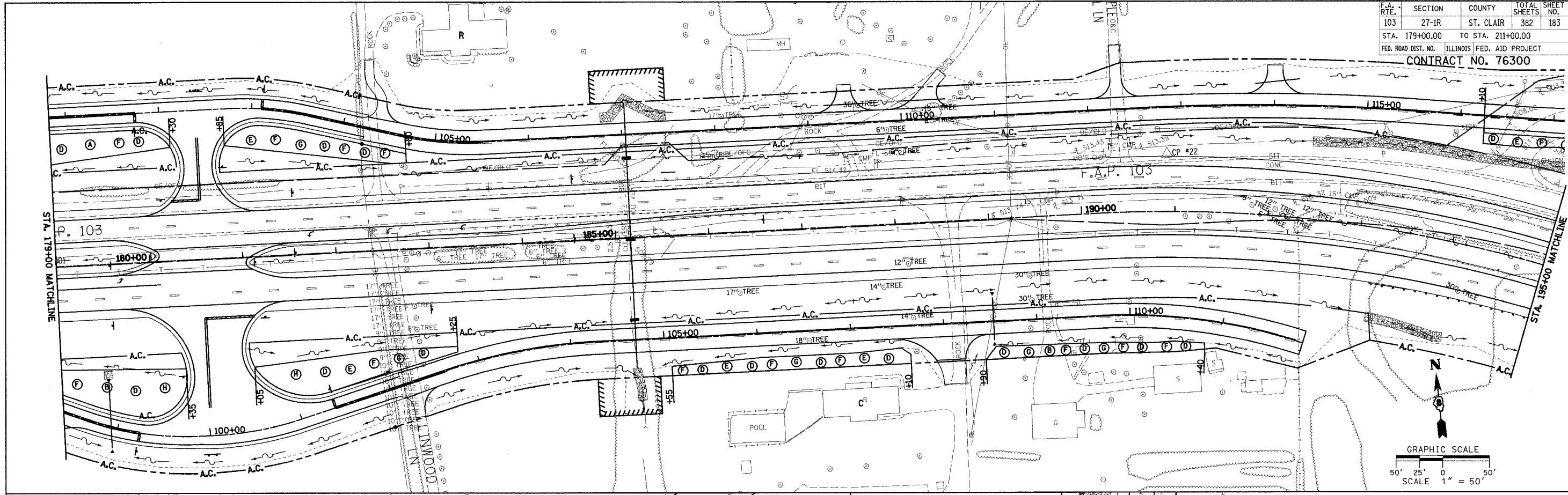
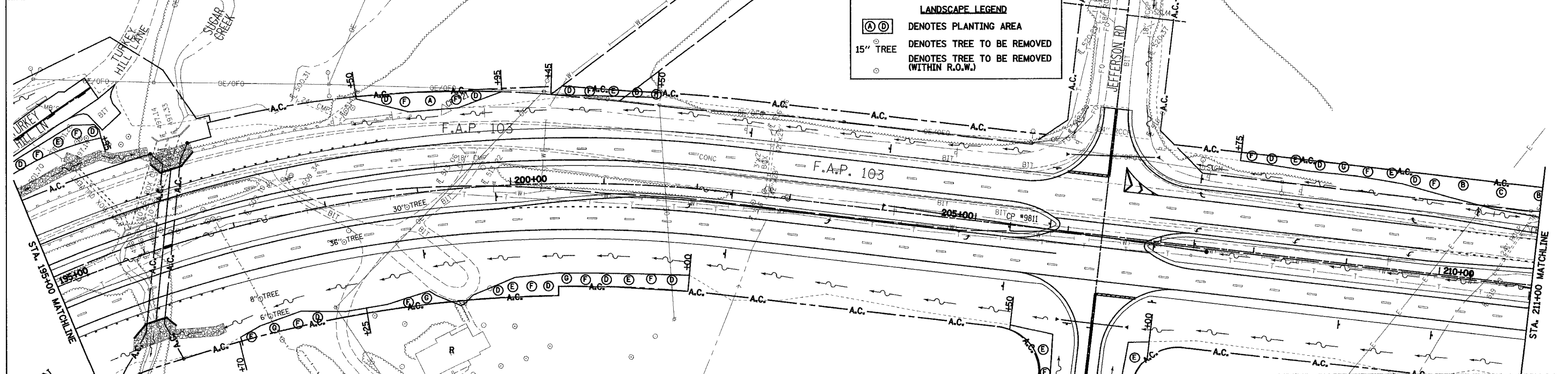


F.A. RTE. NO.	SECTION	COUNTY	TOTAL SHEETS	SHEET NO.
103	27-1R	ST. CLAIR	382	183
STA. 179+00.00		TO STA. 211+00.00		
FED. ROAD DIST. NO. ILLINOIS FED. AID PROJECT				
CONTRACT NO. 76300				

DATE	
BY	
PLAN	
NO.	
NO.	
NO.	
NO.	
NO.	



DATE	
BY	
PLAN	
NO.	
NO.	
NO.	
NO.	
NO.	



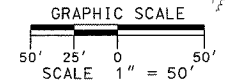
LANDSCAPE LEGEND

- (A) (D) DENOTES PLANTING AREA
- 15" TREE DENOTES TREE TO BE REMOVED
- DENOTES TREE TO BE REMOVED (WITHIN R.O.W.)

- (A) ACER RUBRUM (RED MAPLE) SPACED AT 40'
- (B) QUERCUS PALUSTRIS (PIN OAK) SPACED AT 40'
- (C) QUERCUS MUEHLENBERGII (CHINKAPIN OAK) SPACED AT 40'
- (D) CERCIS CANADENSIS (EASTERN RED BUD) SPACED AT 20'
- (E) MALUS PRAIRIFIRE (PRAIRIFIRE CRAB APPLE) SPACED AT 30'
- (F) ACER GRISEUM (PAPER BARK MAPLE) SPACED AT 20'
- (G) MALUS CORAL BURST (CORAL BURST CRAB APPLE) SPACED AT 30'
- (H) QUERCUS RUBRA (RED OAK) SPACED AT 40'

REVISIONS	
NAME	DATE

ILLINOIS DEPARTMENT OF TRANSPORTATION
LANDSCAPING PLAN
SHEET 2 OF 8 SHEETS
 F.A.P. 103 (IL. RTE. 13/15)
 SECTION 27-1R - ST. CLAIR CO.
 SCALE: 1" = 50' DRAWN BY CRO
 DATE February 11, 2005 CHECKED BY RCY



J:\2002\02058\0000\civil\p\landscapesheet2.dwg
 3/7/2005 3:44:37 AM 3/7/2005