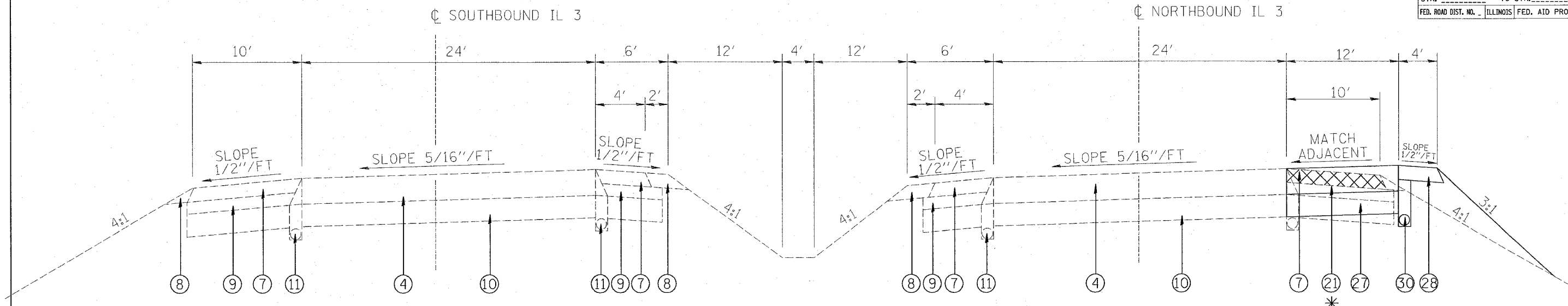
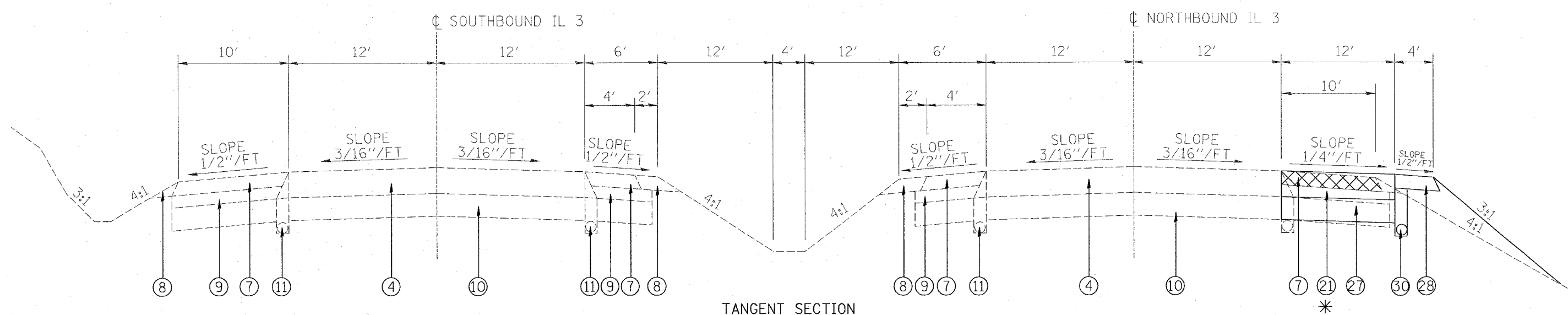


F.A.P. RTE.	SECTION	COUNTY	TOTAL SHEETS	SHEET NO.
312	66-3I	MONROE	45	10
STA.		TO STA.		
FED. ROAD DIST. NO.		ILLINOIS FED. AID PROJECT		



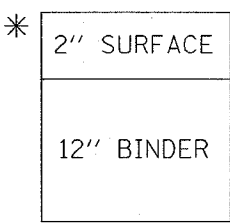
SUPERELEVATED SECTION
STA. 623+00 TO STA. 626+81.07



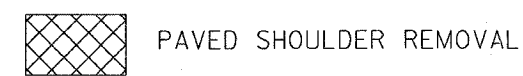
TANGENT SECTION
STA. 626+81.07 TO STA. 627+00

LEGEND

- ④ EXISTING BITUMINOUS CONCRETE PAVEMENT (FULL DEPTH), TYPE 2, 14"
- ⑦ EXISTING BITUMINOUS SHOULDERS, 8"
- ⑧ EXISTING AGGREGATE SHOULDERS, TYPE B
- ⑨ EXISTING SUB-BASE GRANULAR MATERIAL, TYPE C
- ⑩ EXISTING LIME MODIFIED SOILS, 12"
- ⑪ EXISTING PIPE UNDERDRAINS, 4"



- *②① PROPOSED BITUMINOUS CONCRETE PAVEMENT (FULL-DEPTH), SUPERPAVE, 14"
- ②⑦ PROPOSED MODIFIED SOIL 12"
- ②⑧ PROPOSED BITUMINOUS SHOULDERS, SUPERPAVE 8"
- ③① PROPOSED PIPE UNDERDRAINS 4"



REVISIONS	
NAME	DATE

ILLINOIS DEPARTMENT OF TRANSPORTATION
PROPOSED TYPICAL SECTIONS
FAP ROUTE 312 (IL 3)
SECTION 66-3I
MONROE COUNTY

SCALE: VERT. _____
HORIZ. _____
DATE _____

DRAWN BY _____
CHECKED BY _____

PLOT DATE = 00/00/00
FILE NAME = #FILE#
PLOT SCALE = #SCALE#
REFERENCE = #REF#