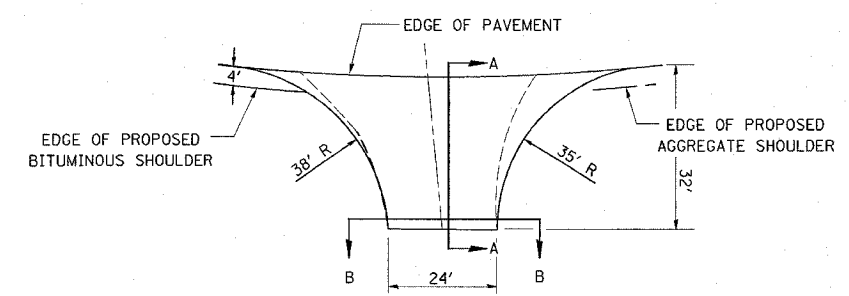
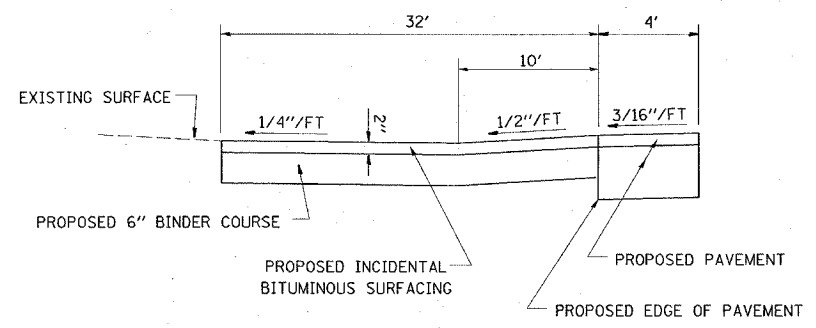


| F.A.P. RTE.                                   | SECTION | COUNTY        | TOTAL SHEETS | SHEET NO. |
|---|---------|---------------|--------------|-----------|
| 312   | 66-31   | MONROE        | 45           | 13        |
| STA. _____                                    |         | TO STA. _____ |              |           |
| FED. ROAD DIST. NO. ILLINOIS FED. AID PROJECT |         |               |              |           |

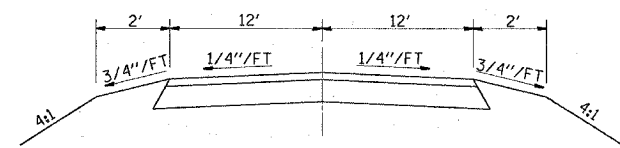
ENTRANCE TO DALEVIEW DRIVE



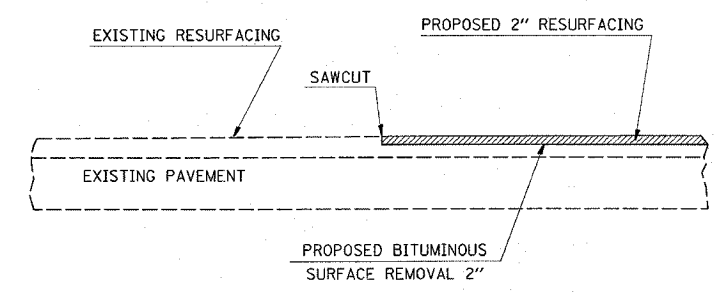
PLAN



SECTION A-A

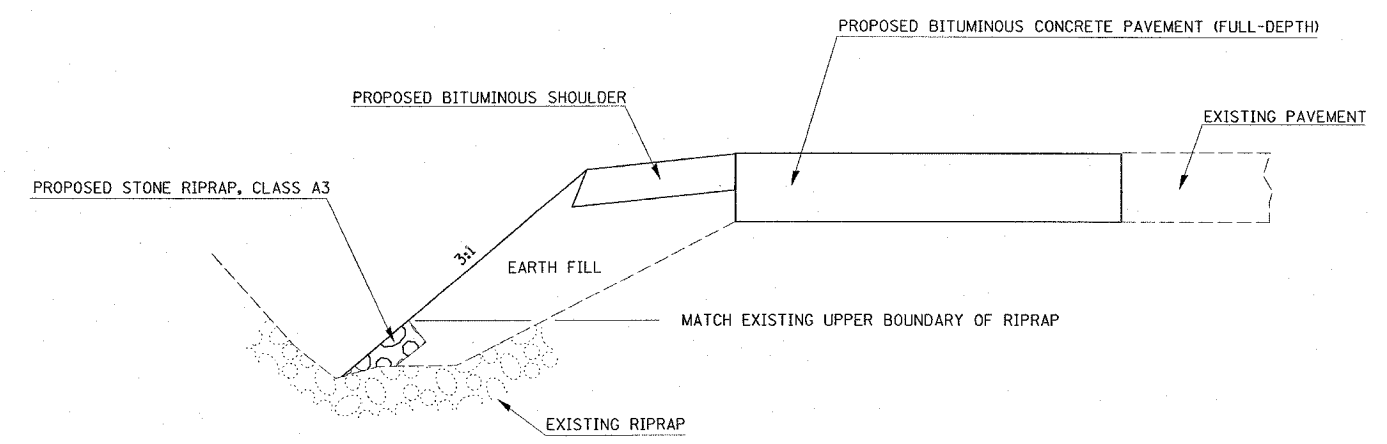


SECTION B-B



JOINT TO BE CONSTRUCTED AT END OF PROJECT  
STA 620+12 (EXIT RAMP TAPER OFF NB IL 3)

NOTE: THE COST OF THE SAWCUT SHALL BE INCLUDED IN BITUMINOUS SURFACE REMOVAL 2".



RIPRAP TO BE PLACED IN DITCH ALONG NORTHBOUND IL 3

| REVISIONS |      |
|-----------|------|
| NAME      | DATE |
|           |      |
|           |      |
|           |      |
|           |      |
|           |      |
|           |      |
|           |      |
|           |      |
|           |      |
|           |      |

ILLINOIS DEPARTMENT OF TRANSPORTATION  
**CONSTRUCTION DETAILS**  
FAP ROUTE 312 (IL 3)  
SECTION 66-31  
MONROE COUNTY  
SCALE: VERT. \_\_\_\_\_  
DATE \_\_\_\_\_ HORIZ. \_\_\_\_\_  
DRAWN BY \_\_\_\_\_  
CHECKED BY \_\_\_\_\_

PLOT DATE = 8/24/88  
FILE NAME = 81LE18  
PLOT SCALE = 8/32/88  
REFERENCE = 81874