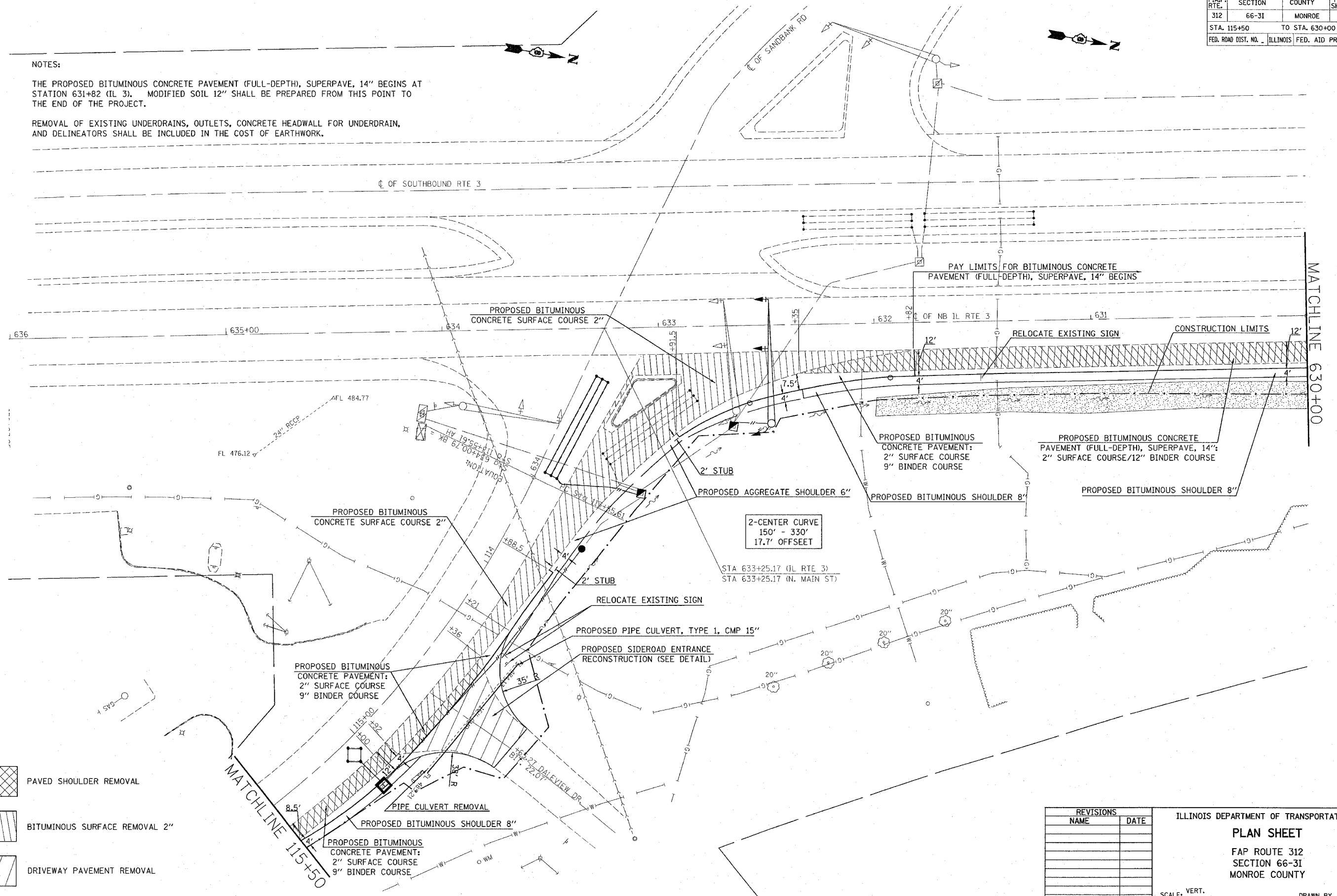



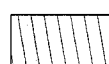
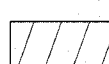
F.A.P. RTE.	SECTION	COUNTY	TOTAL SHEETS	SHEET NO.
312	66-31	MONROE	45	19
STA. 115+50		TO STA. 630+00		
FED. ROAD DIST. NO. 1		ILLINOIS FED. AID PROJECT		

NOTES:

THE PROPOSED BITUMINOUS CONCRETE PAVEMENT (FULL-DEPTH), SUPERPAVE, 14" BEGINS AT STATION 631+82 (IL 3). MODIFIED SOIL 12" SHALL BE PREPARED FROM THIS POINT TO THE END OF THE PROJECT.

REMOVAL OF EXISTING UNDERDRAINS, OUTLETS, CONCRETE HEADWALL FOR UNDERDRAIN, AND DELINEATORS SHALL BE INCLUDED IN THE COST OF EARTHWORK.



-  PAVED SHOULDER REMOVAL
-  BITUMINOUS SURFACE REMOVAL 2"
-  DRIVEWAY PAVEMENT REMOVAL

REVISIONS	
NAME	DATE

ILLINOIS DEPARTMENT OF TRANSPORTATION  
**PLAN SHEET**  
 FAP ROUTE 312  
 SECTION 66-31  
 MONROE COUNTY

SCALE: VERT. \_\_\_\_\_  
 HORIZ. \_\_\_\_\_

DATE \_\_\_\_\_ DRAWN BY \_\_\_\_\_  
 CHECKED BY \_\_\_\_\_

PLOT DATE = 2/7/2006  
 FILE NAME = c:\Users\jessica\Documents\76952\plan\0819305.dgn  
 PLOT SCALE = 20.00000' / 1" IN.  
 REFERENCE = #REF#