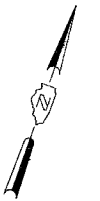
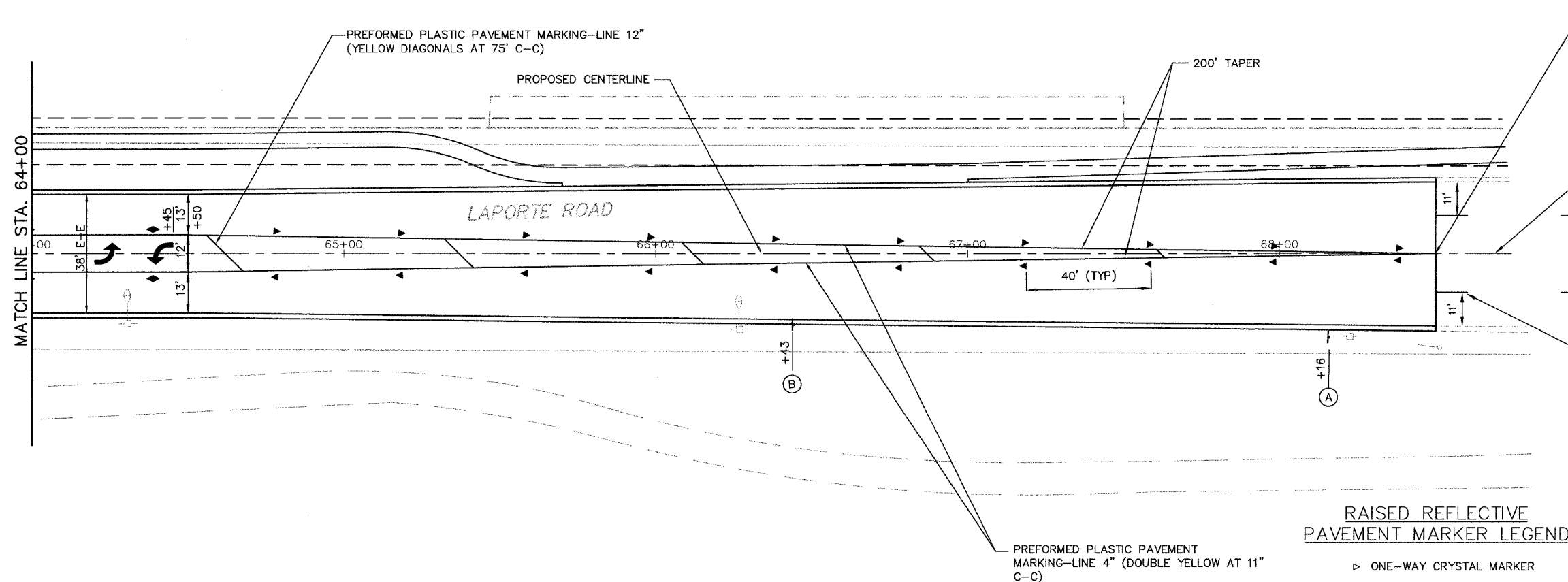
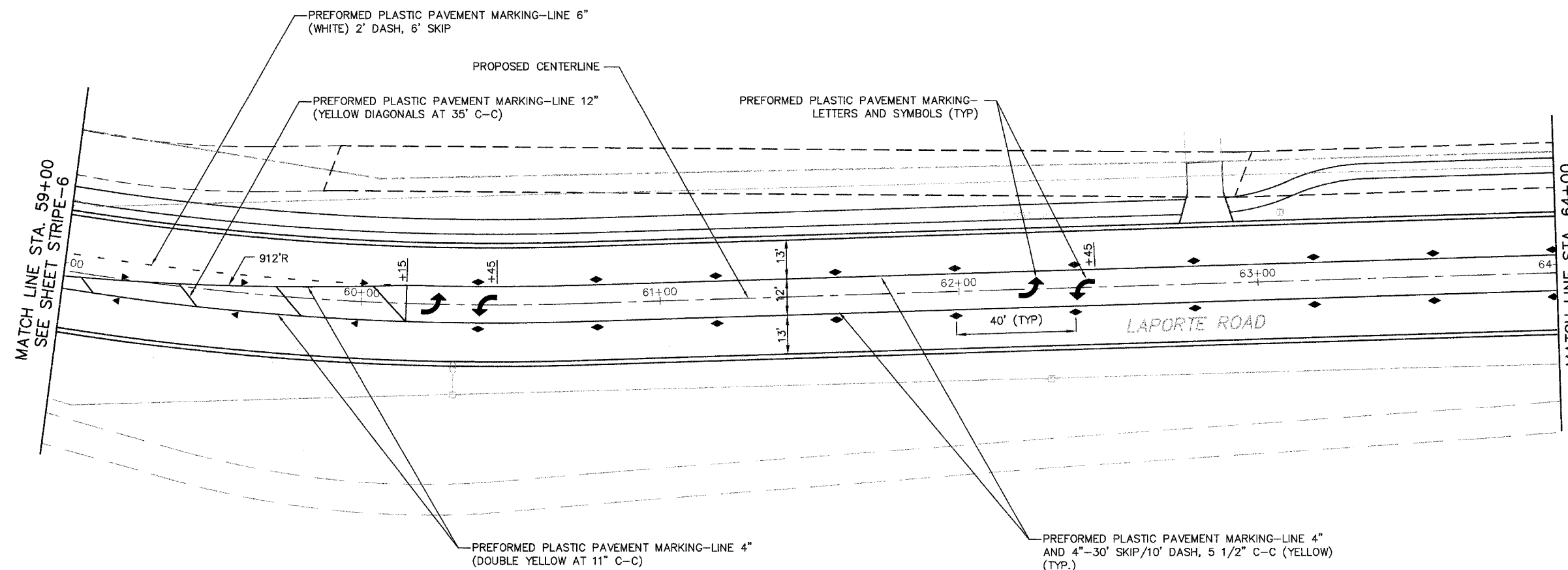
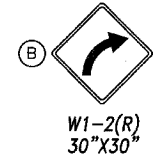
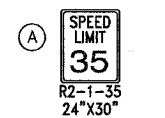


FAH ROUTE	SECTION	COUNTY	TOTAL SHEETS	SHEET NO.
0306	*	WILL	118	71
FHWA REGION NO.	ILLINOIS	PROJECT M-	8003(200)	
* 01-00029-00-FP			CONTRACT NO. B3B25	



**SIGN LEGEND**



**END PROJECT STATION 68+50**

PREFORMED PLASTIC PAVEMENT MARKING—LINE 4" STA. 68+50 TO 71+00 (DOUBLE YELLOW AT 11" C-C)

NOTE: PREFORMED PLASTIC PAVEMENT MARKING—LINE 24" SHALL BE TYPE C.

ALL OTHER PAVEMENT MARKINGS SHALL BE PREFORMED PLASTIC — TYPE B.

ALL PREFORMED PLASTIC PAVEMENT MARKINGS SHALL BE INLAID DURING COMPACTION OF THE PAVEMENT.

PREFORMED PLASTIC PAVEMENT MARKING—LINE 4" STA. 68+50 TO STA. 71+00 (WHITE) 30' SKIP, 10' DASH (TYP.)

**STRIPE-7**

**RAISED REFLECTIVE PAVEMENT MARKER LEGEND**

- ▷ ONE-WAY CRYSTAL MARKER
- ▶ ONE-WAY AMBER MARKER
- ◆ TWO-WAY AMBER MARKER

**CG** Clorba Group, Inc.  
CONSULTING ENGINEERS  
5507 North Cumberland Avenue, Suite 402 Chicago, Illinois 60656  
Tel. 773.775.4059 Fax 773.775.4014 E-mail: chicago@clorba.com

VILLAGE OF MOKENA  
LAPORTE ROAD REHABILITATION

PROPOSED STRIPING AND SIGNING PLAN  
STATION 59+00 TO 64+00

DESIGN: MRJ  
DRAWN: DJS/EAB  
CHECKED: SNS

DATE: DEC. 2005  
SCALE: 1"=20'  
FILE NO.: 3232

MLI: DATE: Dec 22, 2005 - 12:01pm  
 FILENAME: N:\PROJECTS\DESIGN\3232-STRIPING-07.dwg