

F.A.U. RTE.	SECTION	COUNTY	TOTAL SHEETS	SHEET NO.
2766	05-00078-00-RS	COOK	17	1

FOR INDEX OF SHEETS, SEE SHEET NO. 2

STATE OF ILLINOIS  
DEPARTMENT OF TRANSPORTATION  
DIVISION OF HIGHWAYS  
**PROPOSED HIGHWAY RESURFACING PLANS**

**FAU ROUTE 2766 (HARLEM AVENUE)**

**FROM FAU ROUTE 1324 (DEMPSTER STREET)  
TO FAP ROUTE 339 (GOLF ROAD)**

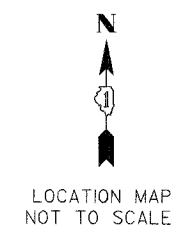
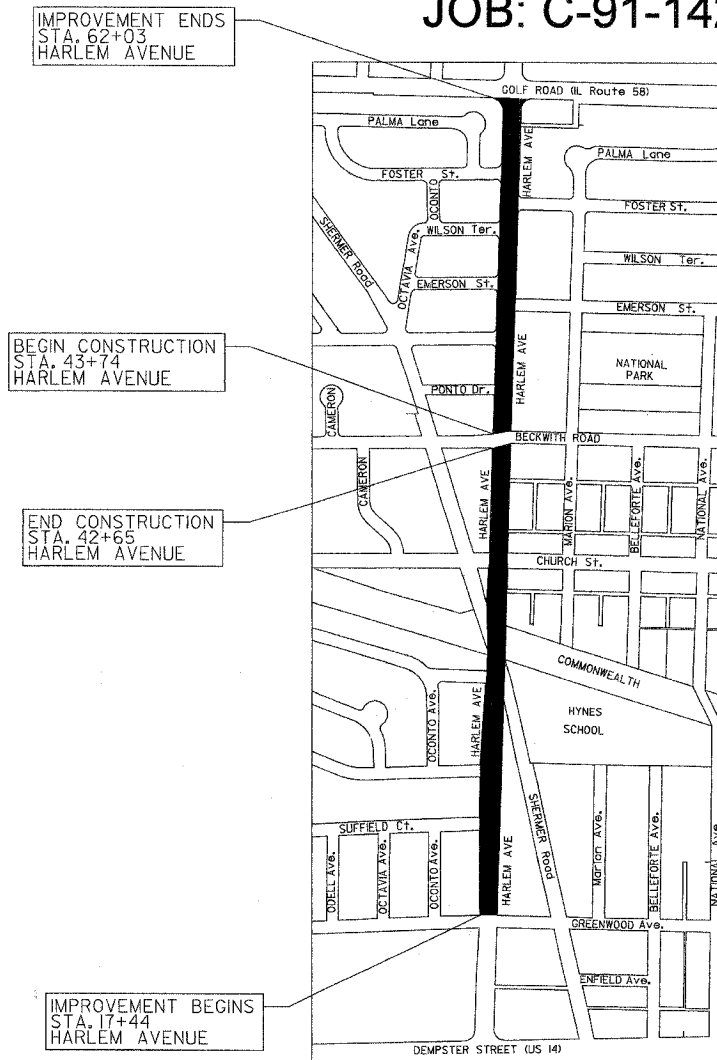
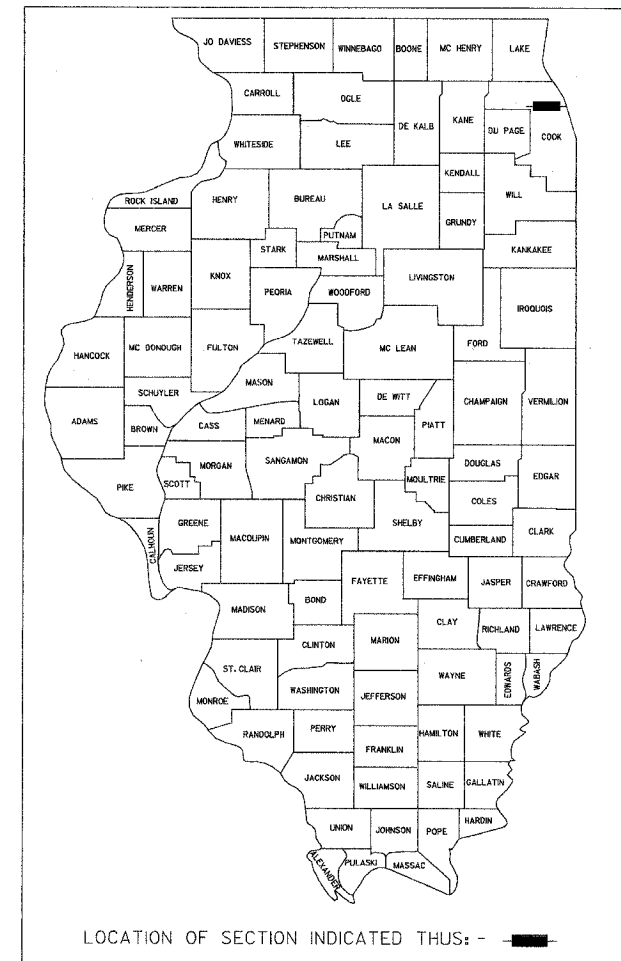
**SECTION: 05-00078-00-RS**

**PROJECT: M-8003(565)**

**VILLAGE OF MORTON GROVE**

**COOK COUNTY  
JOB: C-91-142-06**

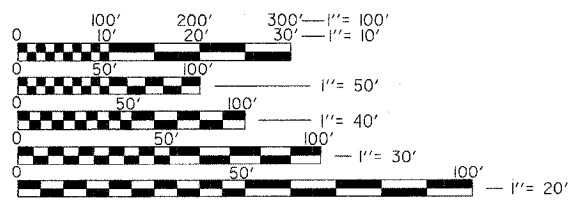
CONTRACT NO.: 83839



**TRAFFIC DATA**

ADT (2005) = 14,300  
POSTED SPEED 30 MPH  
DESIGN SPEED 30 MPH

J.U.L.I.E.  
JOINT UTILITY LOCATION INFORMATION FOR EXCAVATION  
1-800-892-0123




FULL SIZE PLANS HAVE BEEN PREPARED USING STANDARD ENGINEERING SCALES. REDUCED SIZED PLANS WILL NOT CONFORM TO STANDARD SCALES. IN MAKING MEASUREMENTS ON REDUCED PLANS, THE ABOVE SCALES MAY BE USED.

FEDERAL AID DESIGN ENGINEER: ABIGAIL BRINKS 847-705-4233

VILLAGE OF MORTON GROVE  
SUBMITTED: JANUARY 13, 2006  
Ryan Spillingham, P.E.  
VILLAGE ENGINEER

STATE OF ILLINOIS  
DEPARTMENT OF TRANSPORTATION  
FEBRUARY 27 2006  
[Signature]  
LOCAL ROADS ENGINEER  
February 27 20 06  
Diane M. O'Keefe/Cut  
DEPUTY DIRECTOR OF HWYS., REGION ENGINEER

**PRINTED BY THE AUTHORITY  
OF THE STATE OF ILLINOIS**



Ryan Spillingham, P.E.  
REGISTERED P.E. STATE OF ILLINOIS  
11/30/2007  
EXPIRATION DATE

LOCATION MAP  
TOWNSHIP 41 NORTH, RANGE 9 EAST, MAINE TOWNSHIP AND  
TOWNSHIP 41 NORTH, RANGE 13 EAST, NILES TOWNSHIP  
GROSS PROJECT LENGTH = 4459 FT OR 0.84 MILES AND  
NET PROJECT LENGTH = 4350 FT OR 0.82 MILES