F.A.U. RTE.	SECTION	COUNTY	TOTAL SHEETS	SHEET NO.
3873	00-00243-00-FP	MCHENRY	84	63
STA.	114+00	TO STA.	116+00	
FED. ROAD DIST. NO. 1		ILLINOIS	HIGHWAY PROJECT	

83840

116+00

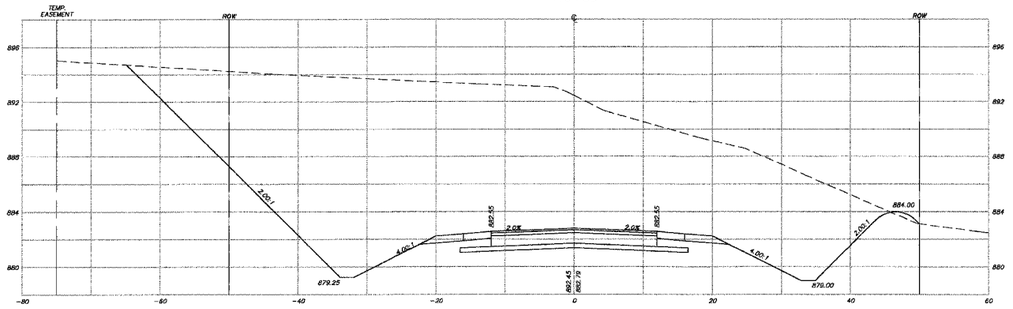

CUT = 921 FILL = 4 PGES = 0 TOPSOIL STRIP = 117

114+50

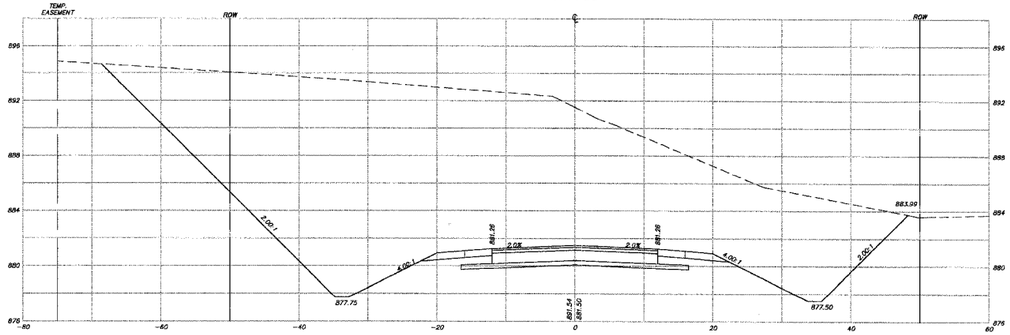

CUT = 1,005 FILL = 2 PGES = 0 TOPSOIL STRIP = 120

115+50

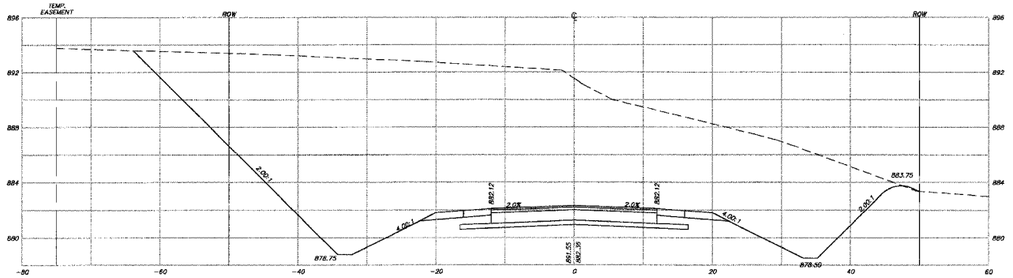

CUT = 894 FILL = 4 PGES = 0 TOPSOIL STRIP = 115

114+00

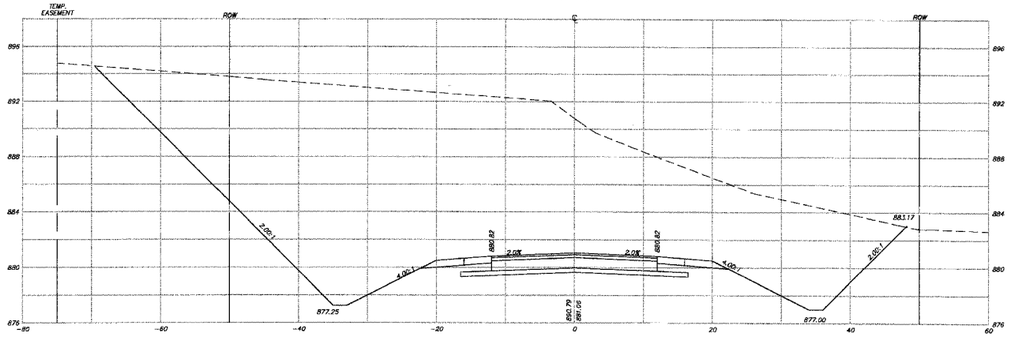

CUT = 1,002 FILL = 2 PGES = 0 TOPSOIL STRIP = 121

115+00

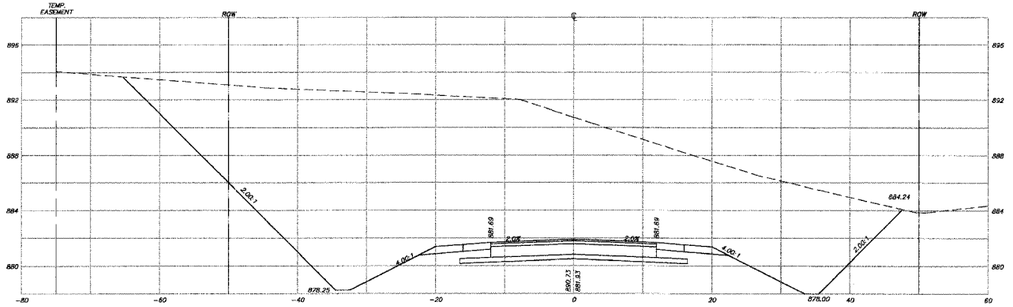

CUT = 902 FILL = 2 PGES = 0 TOPSOIL STRIP = 116

CROSS SECTION LEGEND

0+00

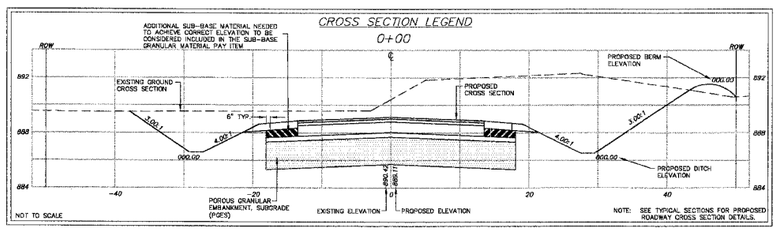

NOTE:
SEE THE EARTHWORK TABLE FOR A SUMMARY OF THE CUTS AND FILLS.

REVISIONS		
	NAME	DATE
7.		
6.		
5.		
4.		
3.		
2.		
1.		

SMITH ENGINEERING CONSULTANTS, INC.
CIVIL/STRUCTURAL ENGINEERS AND SURVEYORS
4500 PRIME PARKWAY, SUITE 201
McHENRY, ILLINOIS 60050
PH: 815-385-1776 FAX: 815-385-1781
www.smithengineering.com E-MAIL: sec@smithengineering.com
■ McHENRY ■ HUNTLEY ■ YORKVILLE
ILLINOIS PROFESSIONAL DESIGN FIRM # 184-000108

McHENRY COUNTY DIVISION OF TRANSPORTATION
ACKMAN ROAD EXTENSION

CROSS SECTIONS FOR ACKMAN RD

SCALE: H:1"=10', V:1"=5'
DRAWN BY CJP
DATE 10-05-2005
CHECKED BY TEH

PLOT FILE:
VIEW: CE-63
COMP. FILE: 030210xsecsACKMAN-newK.dwg