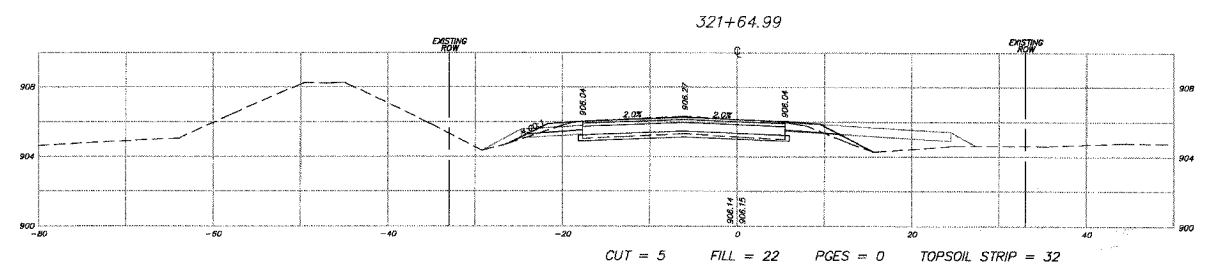
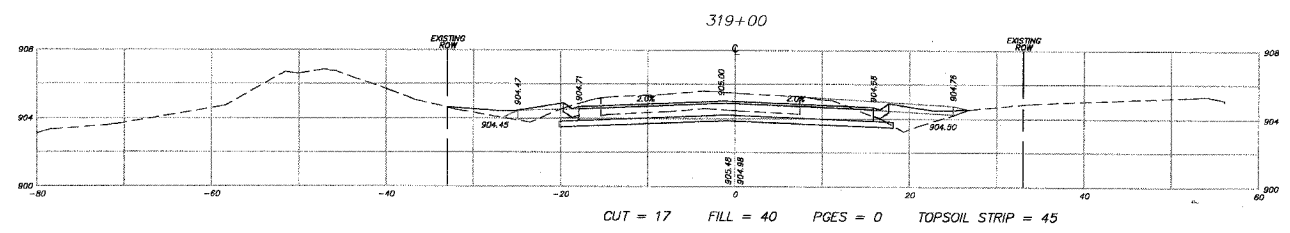
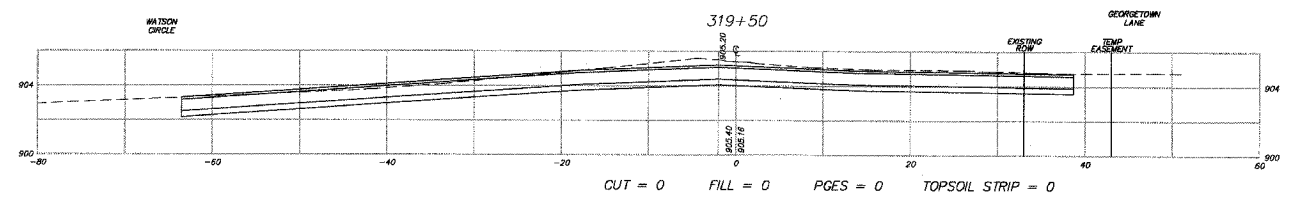
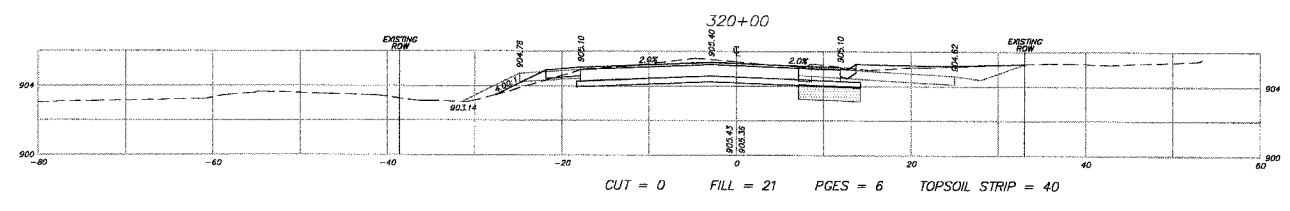
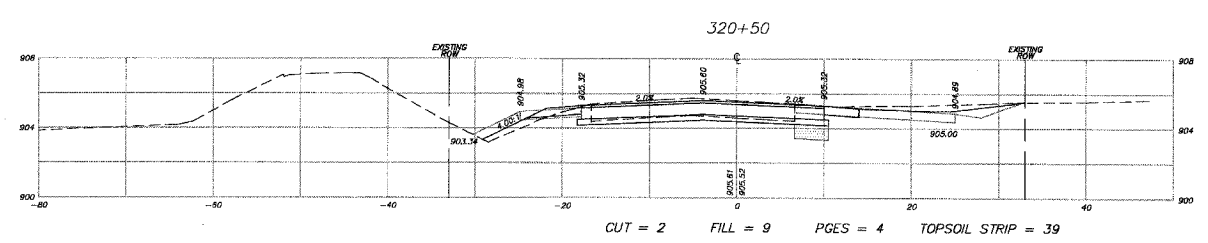
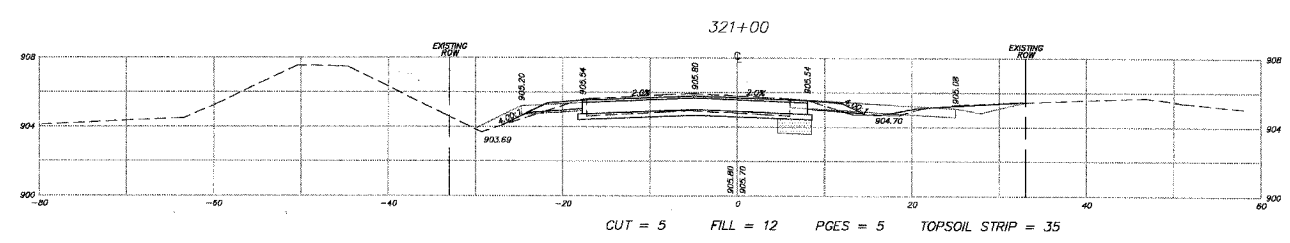
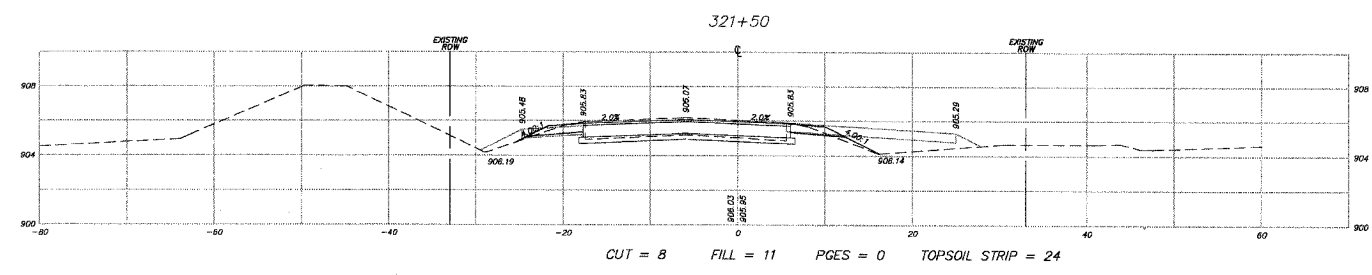
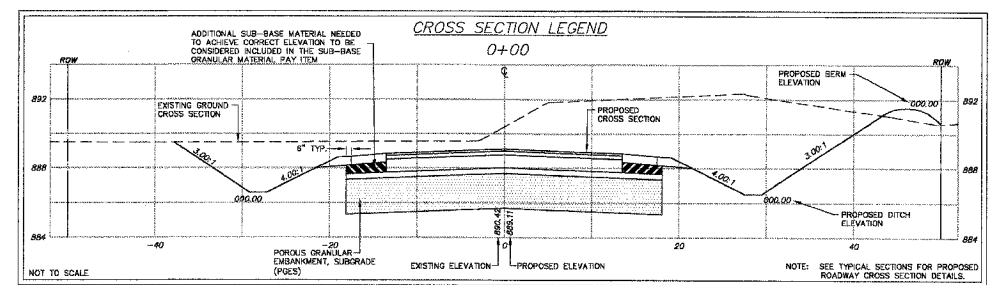


F.A.U. R.T.E.	SECTION	COUNTY	TOTAL SHEETS	SHEET NO.
3873 00-00243-00-FP		MCHENRY	84	84
STA.	319+00	TO STA.	321+64.99	
FED. ROAD DIST. NO. 1	ILLINOIS	HIGHWAY PROJECT		

83840



NOTE:  
SEE EARTHWORK TABLE FOR A  
SUMMARY OF THE CUTS AND FILLS.



REVISIONS	
NO.	DATE
7.	
6.	
5.	
4.	
3.	
2.	
1.	

**SMITH ENGINEERING CONSULTANTS, INC.**  
CIVIL/STRUCTURAL ENGINEERS AND SURVEYORS  
4500 PRIME PARKWAY, SUITE 201  
MCHENRY, ILLINOIS 60050  
PH: 815-385-1776 FAX: 815-385-1781  
www.smithengineering.com E-MAIL: sec@smithengineering.com  
\* MCHENRY \* HUNTERSBURG \* FORT VILLIAGE  
ILLINOIS PROFESSIONAL DESIGN FIRM # 184-000108

MCHENRY COUNTY DIVISION OF TRANSPORTATION  
ACKNOWNLEDGMENT  
LAKESIDE ROAD EXTENSION

CROSS SECTIONS FOR  
LAKESIDE ROAD

SCALE: H:1"=10', V:1"=5'  
DATE 10-05-2005  
DRAWN BY CJP  
CHECKED BY TEH

PLOT FILE: 3873 00-00243-00-FP  
VIEW: CE-84  
COMP. FILE: D:\2002\DRGSET\AKEMD02.dwg