
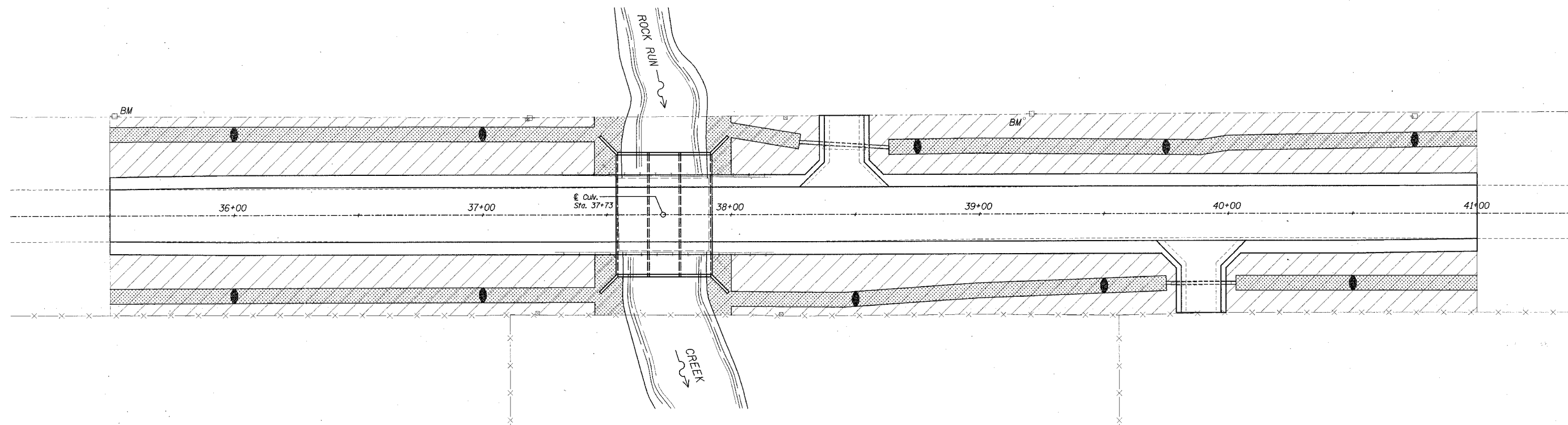






FA No.	SECTION	COUNTY	TOTAL SHEETS	SHEET NO.
	04-00162-00 BR	STEPHENSON	7	3
STA. 35+50		TO STA. 41+00		
FED. ROAD DIST. NO.	LINKS	FED. AID PROJECT		



Scale 1" = 20'

**LEGEND**

-  Temporary Ditch Checks
-  Seeding Class II (Special)
-  Perimeter Erosion Barrier
-  Erosion Control Blanket

**BILL OF MATERIAL**

Seeding Class I	Acres	0.75
Seeding Class II (Special)	Acres	0.75
Erosion Control Blanket	Sq. Yd.	760
Temporary Ditch Checks	Each	10

*Note:*  
See Special Provisions For  
Stormwater Pollution Prevention Plan.

**EROSION CONTROL PLAN**  
**TRIPLE BARREL 13'-6" x 8'-0" R.C. BOX CULVERT**  
**ROCK GROVE ROAD OVER ROCK RUN CREEK**  
**SECTION 04-00162-00-BR**  
**STEPHENSON COUNTY**