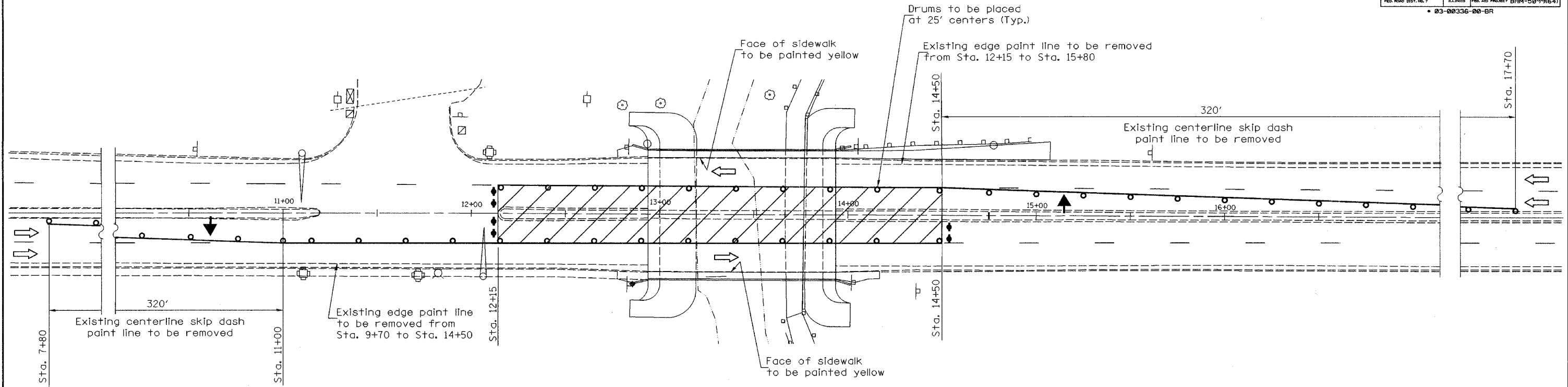
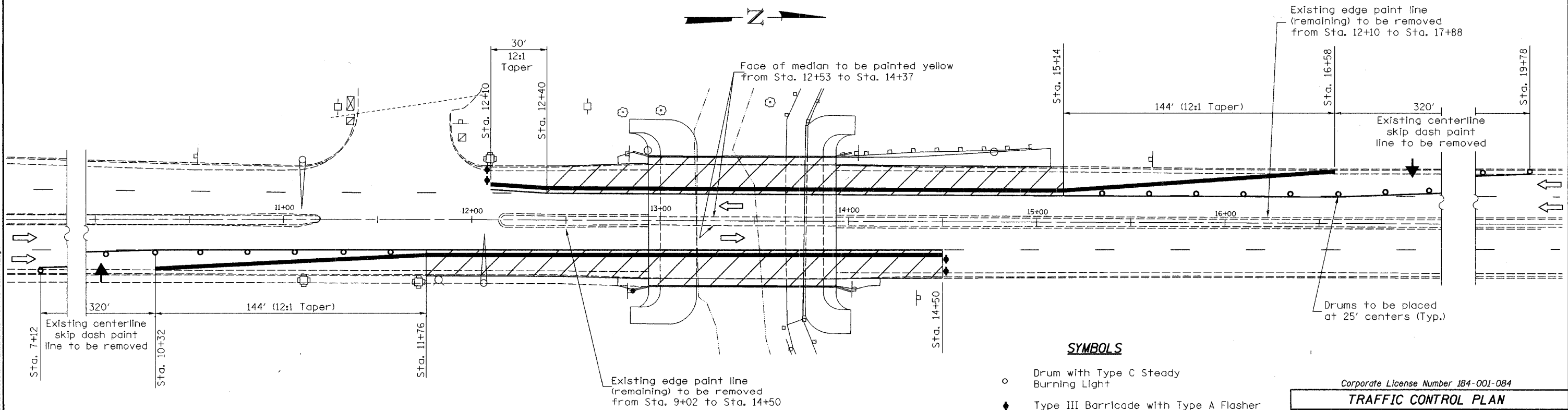
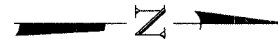


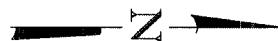
PROJECT NO.	SECTION	COUNTY	SHEET
5102		WINNEBAGO	18
F.A.U. NO.	DATE	PROJECT NO.	PROJECT NAME
101-3023	01/09/06	BHM-5099164	



TRAFFIC CONTROL PLAN - STAGE II



TRAFFIC CONTROL PLAN - STAGE III



Note:
The cost of paint removal, temporary pavement marking tape, painting faces of sidewalks and median, and removal of temporary pavement marking tape (Stages II & III) shall be included in Traffic Control Complete.

SYMBOLS

- Drum with Type C Steady Burning Light
- ◆ Type III Barricade with Type A Flasher
- ▲ Arrow Board
- ▨ Work Zone Area
- Water-Filled Barrier with Type C Steady Burning Light at 25' centers.
- Temporary pavement marking tape (4")
Yellow (Stage II)
White (Stage III)

Corporate License Number 184-001-084

TRAFFIC CONTROL PLAN

**CENTRAL AVENUE BRIDGE
OVER NORTH FORK OF KENT CREEK
F.A.U. ROUTE 5102
SECTION 03-00336-00-BR
WINNEBAGO COUNTY
STRUCTURE NUMBER 101-3023
STATION 13+45**

© Copyright Hanson Professional Services Inc. 2005



NO. 03R1809

DATE 4/28/06

LAYOUT: 11/07/05
 PLAN: 12/27/05
 DRAWN: 01/09/06
 REVIEWED: 01/09/06
 03:04:5 PM 01/27/2006
 I:\03\00336-00-BR\TRAFFIC CONTROL.dgn