

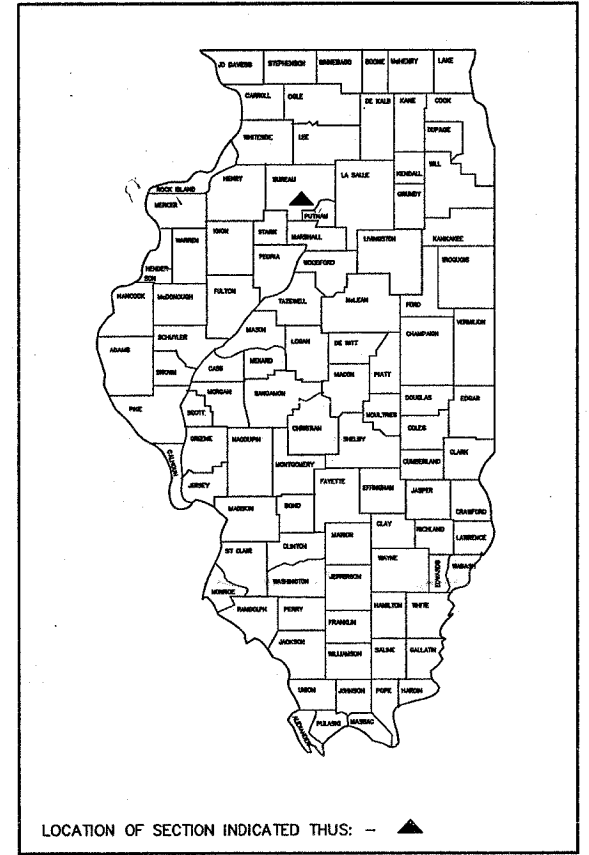
ROUTE NO.	SECTION	COUNTY	TOTAL SHEETS	SHEET NO.
MS 1090	*	BUREAU COUNTY	27	1
* SECTION 01-00008-00-BR		ILLINOIS	FED. AID PROJECT	

85381

STATE OF ILLINOIS  
DEPARTMENT OF TRANSPORTATION  
DIVISION OF HIGHWAYS

PROPOSED  
HIGHWAY PLANS

MS 1090  
SECTION 01-00008-00-BR  
PROJECT NO. BR-OS-011 (65)  
BUREAU COUNTY  
BRIDGE REPLACEMENT AT HIGH STREET OVER  
BURLINGTON NORTHERN SANTA FE RAILWAY  
JOB NO. C-92-082-04  
STRUCTURE NO. 006-6600  
CONTRACT NO. 85381

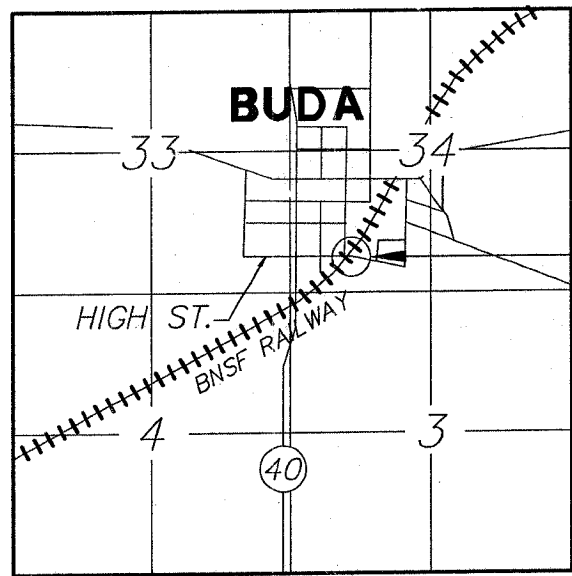


INDEX OF SHEETS

1. COVER SHEET, INDEX OF SHEETS & HIGHWAY STANDARDS
2. GENERAL NOTES & COMMITMENTS
3. - 4. TYPICAL SECTIONS
5. SUMMARY OF QUANTITIES
6. - 7. SCHEDULE OF QUANTITIES
8. ALIGNMENT TIES & BENCHMARKS
9. - 10. PLAN & PROFILE - HIGH STREET
11. PLAN & PROFILE - DRIVEWAY & TEMPORARY ACCESS
- 12.-13. MISC. DETAILS
14. TRAFFIC CONTROL PLAN
15. EROSION CONTROL PLAN
- 16.-18. CROSS SECTIONS
- 19.-27. STRUCTURE PLANS

HIGHWAY STANDARDS

- 000001-04 STANDARD SYMBOLS, ABBREVIATIONS AND PATTERNS
- 001001 AREAS OF REINFORCEMENT REBARS
- 001006 DECIMAL OF AN INCH AND OF A FOOT
- 280001-02 TEMPORARY EROSION CONTROL SYSTEMS
- 424001-04 CURB RAMPS FOR SIDEWALKS
- 515001-02 NAME PLATE FOR BRIDGES
- 542401 METAL END SECTION FOR PIPE CULVERTS
- 606001-02 CONCRETE CURB TYPE B AND COMBINATION CONCRETE CURB AND GUTTER
- 630001-06 STEEL PLATE BEAM GUARDRAIL
- 630201-03 PCC/BITUMINOUS STABILIZATION AT STEEL PLATE BEAM GUARDRAIL
- 630301-03 SHOULDER WIDENING FOR TYPE 1 (SPECIAL) GUARDRAIL TERMINALS
- 631011-02 TRAFFIC BARRIER TERMINAL TYPE 2
- 631031-05 TRAFFIC BARRIER TERMINAL, TYPE 6
- 631032-02 TRAFFIC BARRIER TERMINAL, TYPE 6A
- 635006-02 REFLECTOR AND TERMINAL MARKER PLACEMENT
- 635011-01 REFLECTOR MARKER AND MOUNTING DETAILS
- 702001-06 TRAFFIC CONTROL DEVICES
- 780001-01 TYPICAL PAVEMENT MARKINGS
- B.L.R. 21-6 TYPICAL APPLICATION OF TRAFFIC CONTROL DEVICES FOR CONSTRUCTION ON RURAL LOCAL HIGHWAYS




R 7 E OF THE 4TH P.M.

LOCATION MAP

GROSS LENGTH OF PROJECT = 872 FEET = 0.165 MI.  
NET LENGTH OF PROJECT = 872 FEET = 0.165 MI.

THE PROPOSED BRIDGE WILL CONSIST OF A 36 FOOT WIDE THREE SPAN PRECAST CONCRETE DECK BEAM BRIDGE. THE PROPOSED STRUCTURE NUMBER IS 006-6600. THE STRUCTURE LOCATION IS STA. 5+36.11.



LOCAL ROAD  
ADT: 450 (2026): 3% TRUCKS  
30 MPH DESIGN SPEED

J.U.L.I.E.  
JOINT UTILITY LOCATION INFORMATION FOR EXCAVATION  
1-800-892-0123

BUREAU COUNTY SECTION 01-00008-00-BR

APPROVED Feb 7 20 06  
Local Agency Official  
PASSED February 23 20 06  
District Engineer of Local Roads & Streets  
APPROVED FOR BIDDING February 23 20 06  
District Engineer  
STATE OF ILLINOIS  
DEPARTMENT OF TRANSPORTATION

McCLURE  
ENGINEERING  
ASSOCIATES, INC.  
1138 Columbus Drive Ottawa, Illinois 61350  
(815) 433-2080 FAX (815) 433-5930  
DESIGN FIRM LICENSE: ILLINOIS #184-000816  
COPYRIGHT 2006 BY McCLURE ENGINEERING ASSOCIATES, INC.

PRINTED BY THE AUTHORITY  
OF THE STATE OF ILLINOIS