

ROUTE NO.	SECTION	COUNTY	TOTAL SHEETS
FAU 6578 FAU 6679	03-00019-11-FP	PEORIA	98/3
FED. ROAD DIST. NO.	ILLINOIS	PROJECT: M-5093 (

CONTRACT NO. 89369

STATE OF ILLINOIS
DEPARTMENT OF TRANSPORTATION

PLANS FOR

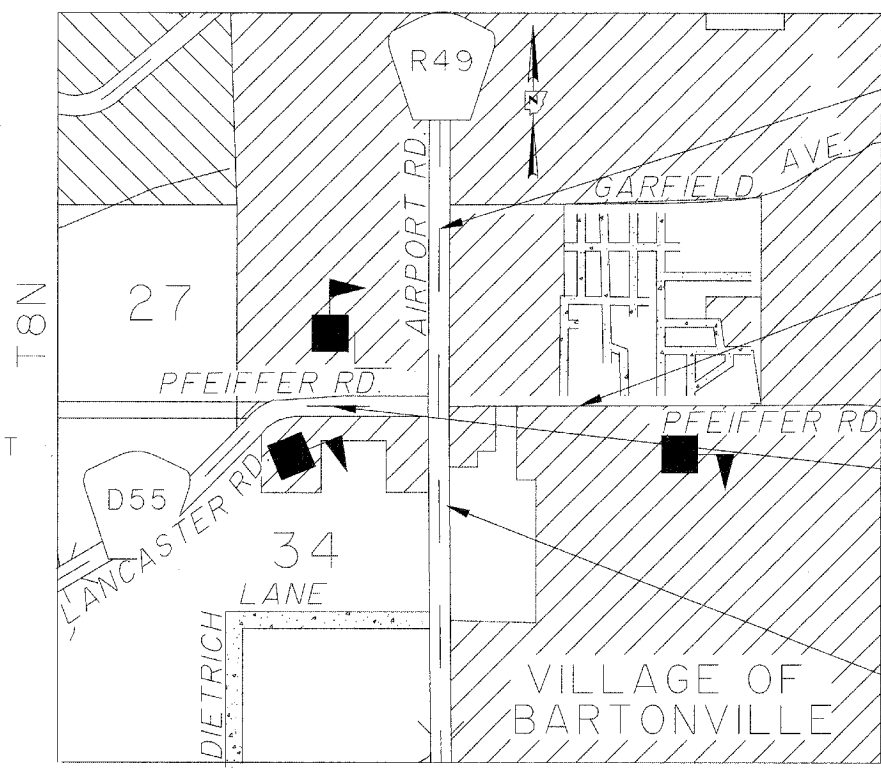
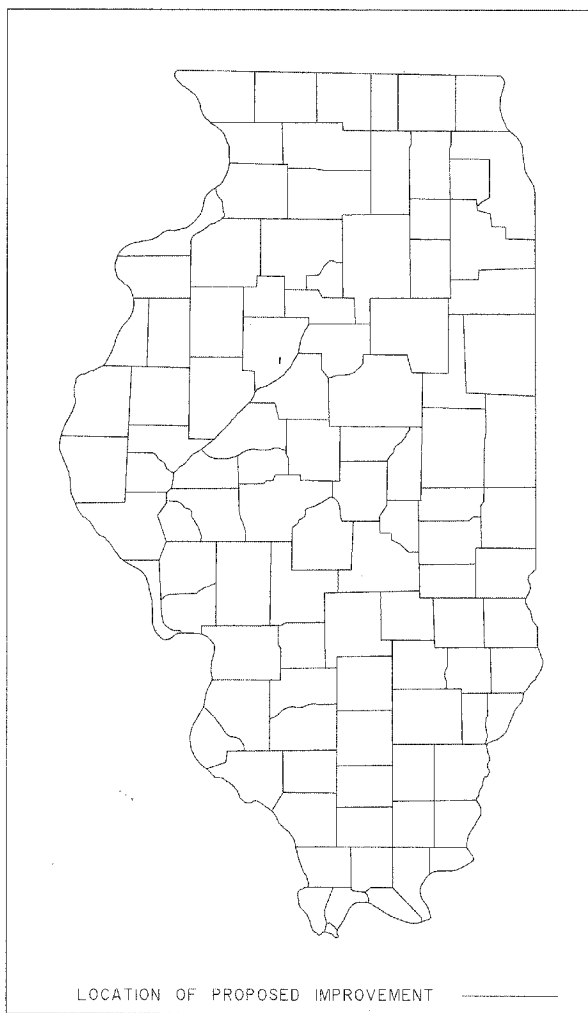
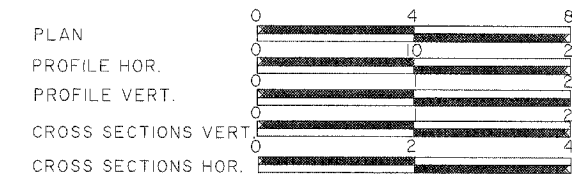
PROPOSED LOCAL AGENCY IMPROVEMENT
STU- FEDERALLY FUNDED HIGHWAY PROJECT

F.A.U. ROUTE (6578) AIRPORT RD. / F.A.U. ROUTE(6679) PFEIFFER RD.

SECTION 03-00019-11- FP PEORIA COUNTY
PROJECT NOMRS5093 (104)

INDEX OF SHEETS

- 1 TITLE SHEET
- 2 LIST OF STANDARDS, REFERENCE TIES
- 3-4 SUMMARY OF QUANTITIES
- 5-6 QUANTITIES NOT OTHERWISE SHOWN
- 7 STORM SEWER & STORM SEWER STRUCTURE SCHEDULE
- 8-10 TYPICAL SECTIONS
- 11 TYPICAL ENTRANCES, SIDE ROAD
- 12-14 PLAN & PROFILE- AIRPORT RD.
- 15-16 PLAN & PROFILE- PFEIFFER RD.
- 17-18 PLAN & PROFILE-SIDE ROADS
- 19-25 CONSTRUCTION DETAILS- AIRPORT ROAD PLAN SHEETS
- 26-29 CONSTRUCTION DETAILS- PFEIFFER ROAD PLAN SHEETS
- 30 INTERSECTION GEOMETRICS AND ISLAND DETAILS
- 31 TRAFFIC SIGNAL PLANS
- 32 CABLE DIAGRAMS
- 33-34 PAVEMENT MARKING DETAILS
- 35 DRAINAGE STRUCTURE SPECIAL; STONE RIPRAP DETAILS
- 35A ENERGY DISSIPATOR DETAILS
- 36 SLEEPER SLAB DETAILS
- 37 7.2 M JOINTED REINFORCED P.C.C. PAVEMENT DETAILS
- 38 PERMANENT SURVEY MARKERS
- 39-40 URBAN ENTRANCES ACCESSIBLE TO THE DISABLED FOR SEPARATE SIDEWALKS
- 41-43 INLET MANHOLE, INLET TYPE G-I, DOUBLE INLET CASTING BOXOUT DETAILS, INLET TO BE ADJUSTED FOR STA. 10+647.750
- 44-59 CROSS SECTIONS- AIRPORT ROAD
- 60-66 CROSS SECTIONS- PFEIFFER ROAD
- 67-68 CROSS SECTIONS- SIDE ROADS
- 69-72 STORM WATER POLLUTION PREVENTION PLANS
- 73-82 R.O.W. PLANS
- 83-98 TRAFFIC CONTROL AND STAGE CONSTRUCTION



PROJECT ENDS
STATION 3+947.460

PROJECT ENDS
10+647.750

PROJECT BEGINS
STATION 10+084.420

PROJECT BEGINS
STATION 3+080.000

QC/QA BITUMINOUS
SUPERPAVE PROJECT

R7E 4 P.M.
LOCATION MAP (NOT TO SCALE)

FUNTIONAL CLASSIFICATION = AIRPORT ROAD ; MINOR ARTERIAL
PFEIFFER ROAD ; COLLECTOR

DESIGN SPEED= AIRPORT ROAD ; 70 KM/H
PFEIFFER ROAD ; 65 KM/H

AIRPORT ROAD STA. 3+080.000 TO 3+947.460 0.867 KM
PFEIFFER ROAD STA. 10+084.420 TO 10+647.750 0.563 KM

NET LENGTH OF THE PROJECT = 1.430 KM

JOB NO: C94 - 072 - 03
CONTRACT NO. 89369

J.U.L.I.E.: 1-800-892-0123

THESE PLANS WERE PREPARED BY A FULL TIME MEMBER
OF MY STAFF UNDER MY PERSONAL SUPERVISION.

Thomas J. McFarland
PEORIA COUNTY ENGINEER



APPROVED February 7 20 06
Thomas J. McFarland
COUNTY ENGINEER

PASSED FEBRUARY 28, 20 06
Christy Laballe
DISTRICT ENGINEER OF LOCAL ROADS & STREETS

Releasing For
Bid Based on
Limited Review March 1 20 06
Joseph E. Dineen
DEPUTY DIRECTOR OF HIGHWAYS,
REGION THREE ENGINEER
STATE OF ILLINOIS
DEPARTMENT OF TRANSPORTATION