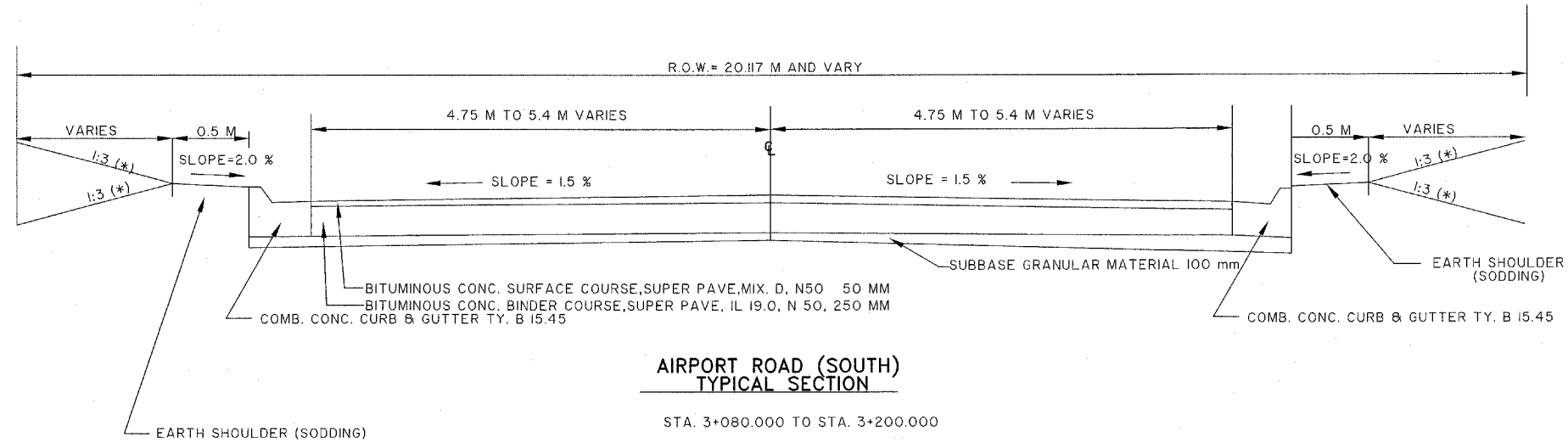


ROUTE NO.	SECTION NO.	TOTAL SHEET NO.
F.A.U 6578 F.A.U 6679	03-00019-1 I-FP	98 9
FED. ROAD DIST. NO.	COUNTY	PROJECT
	PEORIA ILLINOIS	M-5093 (104)

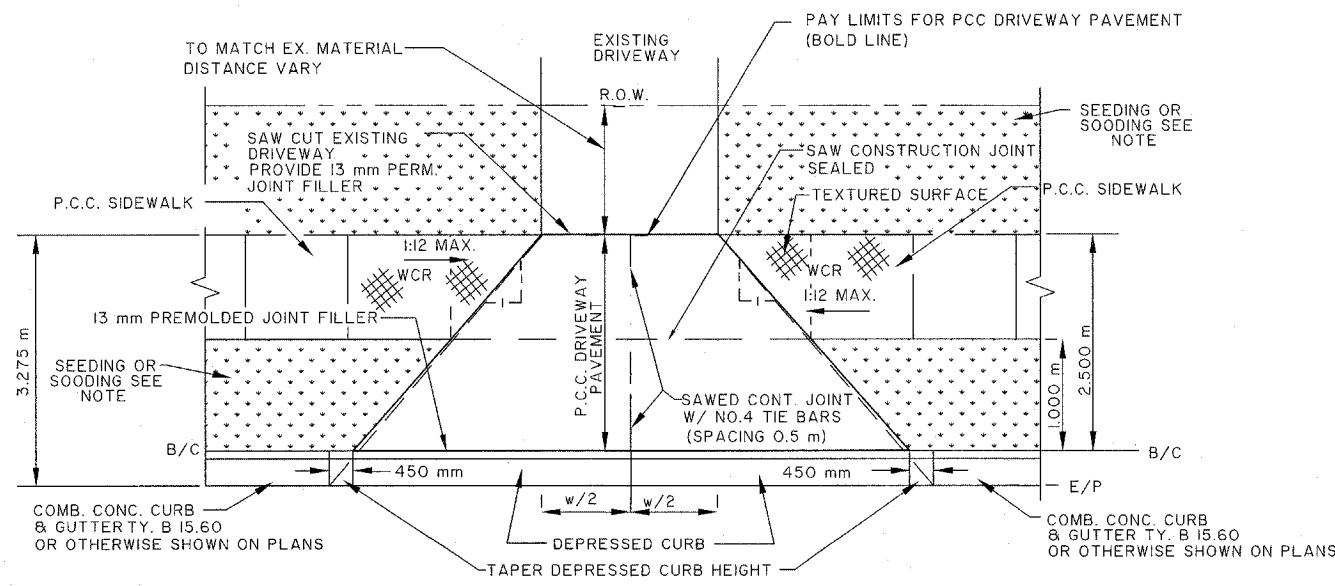
CONTRACT NO. 89369



**AIRCRAFT ROAD (SOUTH)
TYPICAL SECTION**

STA. 3+080.000 TO STA. 3+200.000

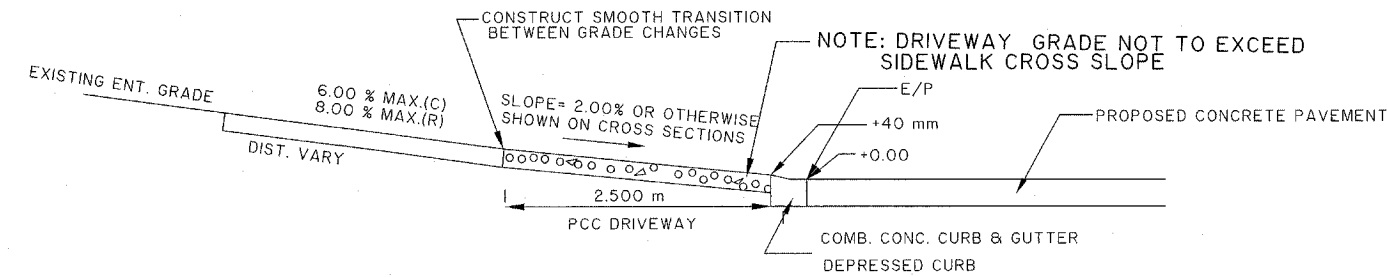
NOTE: * OR CATCH EXISTING GROUND ELEV. AS SHOWN ON CROSS SECTION SHEETS



- NOTE:
1. MIN. ENTRANCE WIDTH 3.6 m, MAXIMUM ENTRANCE WIDTH 7.2 m (RESIDENTIAL)
MIN. ENTRANCE WIDTH 4.3 m, MAXIMUM ENTRANCE WIDTH 10.7 m (COMMERCIAL)
 2. PAINT MEDIAN AS SHOWN ON THE PLANS WHEN DRIVEWAY EXCEED MAXIMUM WIDTH
COST TO BE INCLUDED IN THE CONTRACT
 3. SEE URBAN ENTRANCES ACCESSIBLE TO THE DISABLED FOR SEPARATED SIDEWALK
DETAILS FOR MORE INFORMATION. (SHEET 39, 40)
 4. SOODING AND SEEDING LOCATION SEE QUANTITIES NOT OTHERWISE SHOWN (SHEET 6) FOR INFORMATION

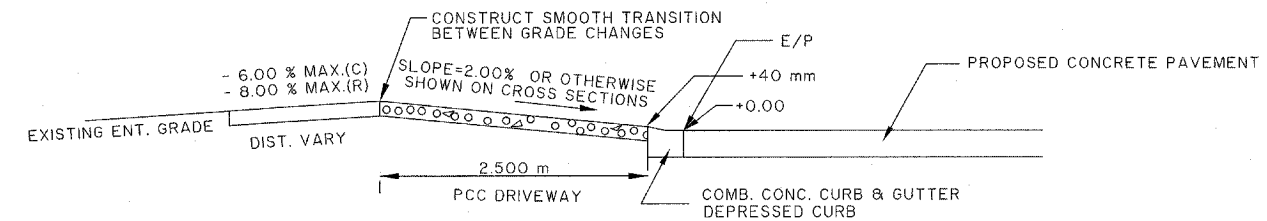
CONCRETE DRIVEWAY

COMMERCIAL 200 mm (THICKNESS)
RESIDENTIAL 150 mm (THICKNESS)



SECTION UPGRADE

- NOTE: 1. (C)=COMMERCIAL ENTRANCE
(R)= RESIDENTIAL ENTRANCE
2. ENTRANCES ACCESSIBLE TO DISABLED FOR SEPARATED SIDEWALKS
SEE CONSTRUCTION DETAIL SHEET FOR DETAILS



SECTION DOWN GRADE

- NOTE: 1. (C)=COMMERCIAL ENTRANCE
(R)= RESIDENTIAL ENTRANCE
2. ENTRANCES ACCESSIBLE TO DISABLED FOR SEPARATED SIDEWALKS
SEE DISTRICT CADD STANDARD 423106-D4 FOR DETAILS

PEORIA COUNTY HIGHWAY DEPT.
TYPICAL SECTIONS (AIRPORT RD. SOUTH)
TYPICAL CONCRETE ENTRANCE

NOT TO SCALE