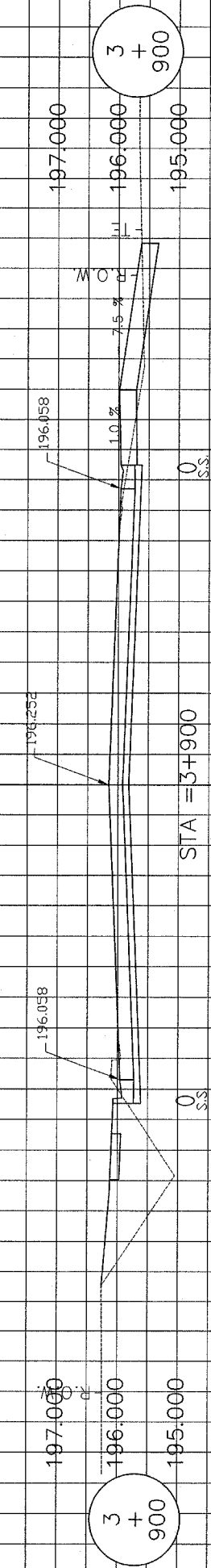
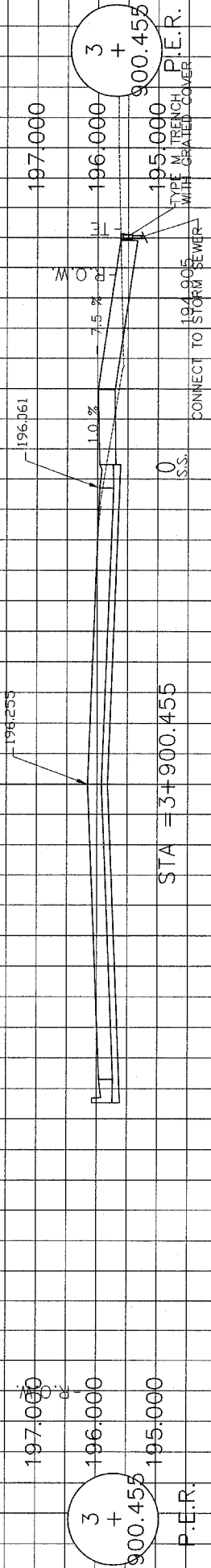
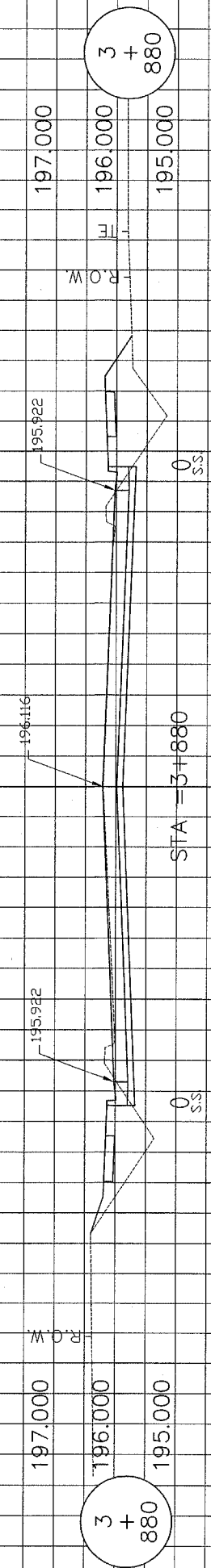
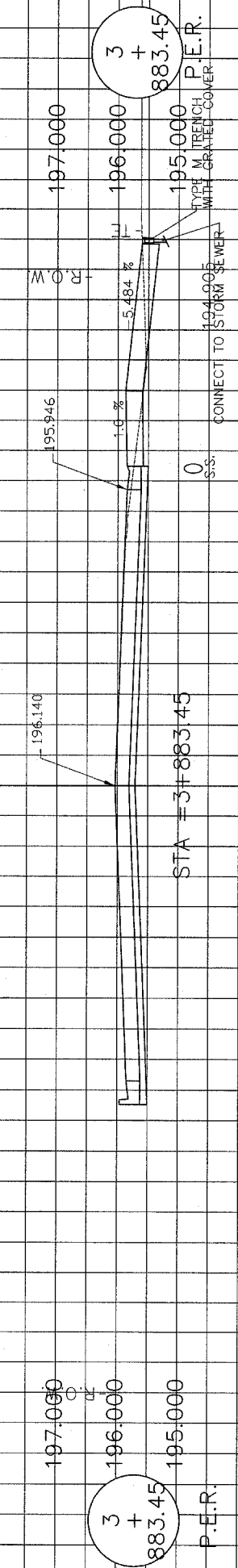


24 22 20 18 16 14 12 10 8 6 4 2 C 2 4 6 8 10 12 14 16 18 20 22 24



DESIGN EARTHWORK
FILL AREA = 2.18
CUT AREA = 6.92



DESIGN EARTHWORK
FILL AREA = 4.28
CUT AREA = 7.42

197.000
196.000
195.000
3 +
861.720
P.I.E.R.

3 +
861.720
P.I.E.R.

ROUTE NO. F.A.U. 6878 F.A.U. 6879	SECTION NO. 03-00019-1	TOTAL SHEET 1-PP 98	SHEET NO. 58
FED. ROAD DIST. NO.	COUNTY PEORIA ILLINOIS	PROJECT M5093 (104)	
CONTRACT NO. 8936			

AIRPORT ROAD

24 22 20 18 16 14 12 10 8 6 4 2 C 2 4 6 8 10 12 14 16 18 20 22 24