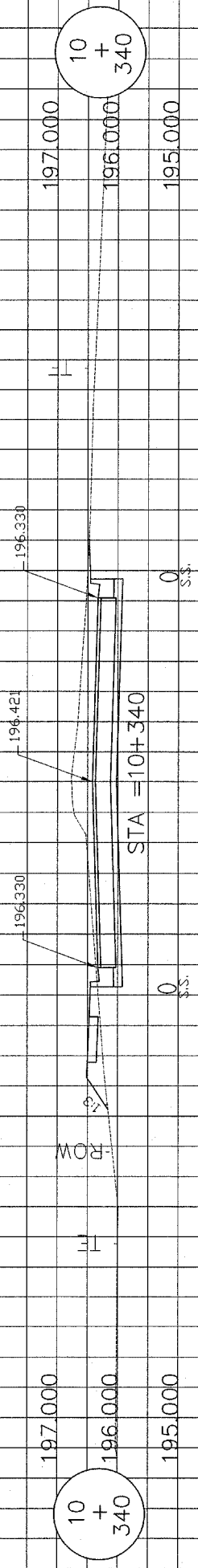
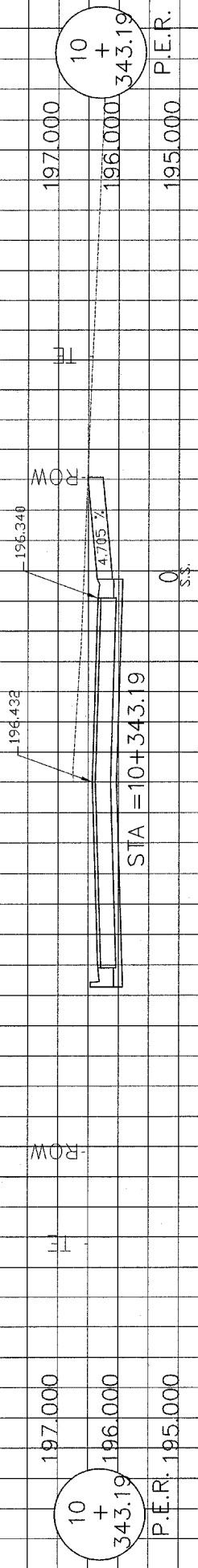
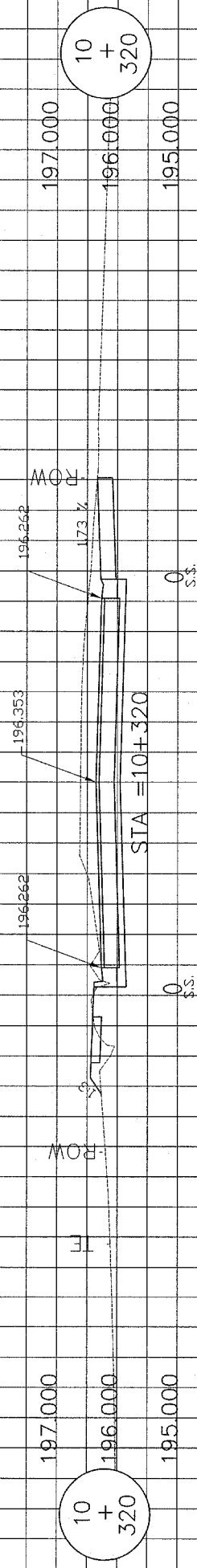
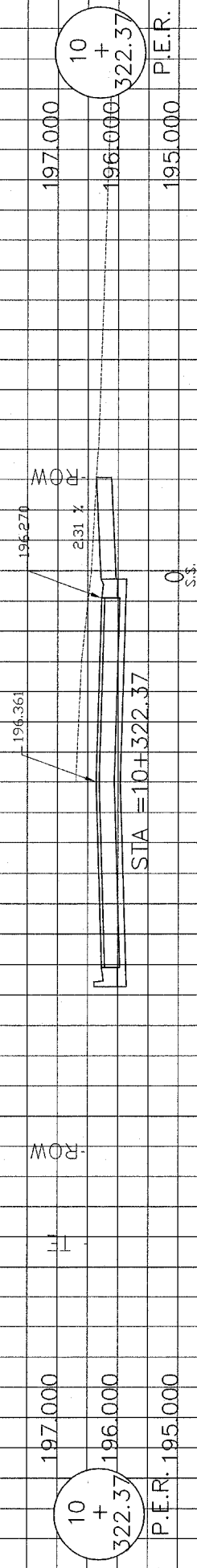


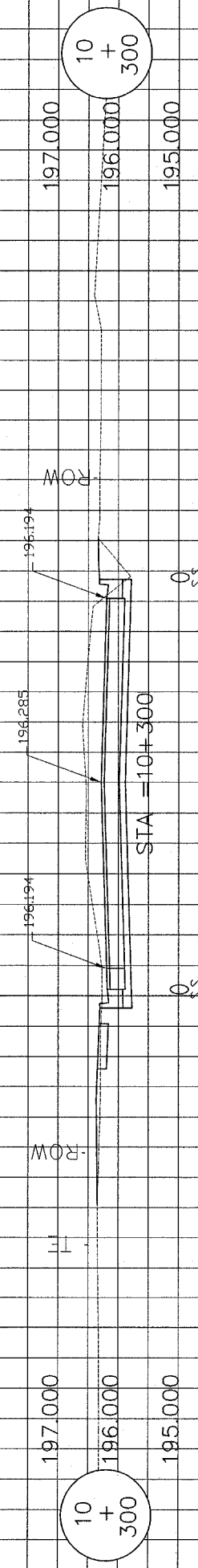
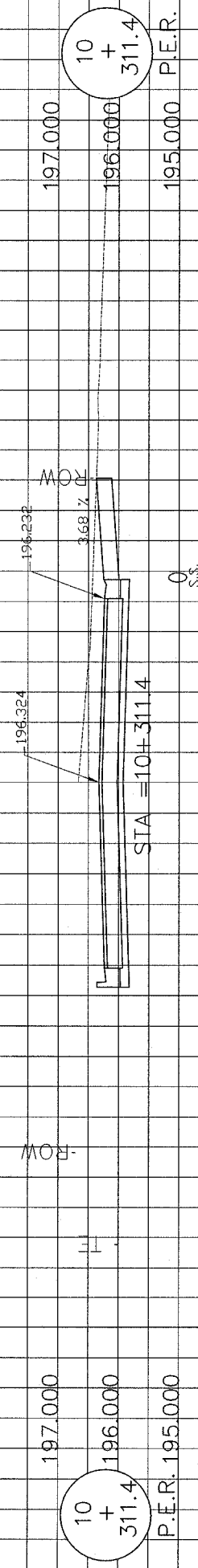
24 22 20 18 16 14 12 10 8 6 4 2 C 2 4 6 8 10 12 14 16 18 20 22 24



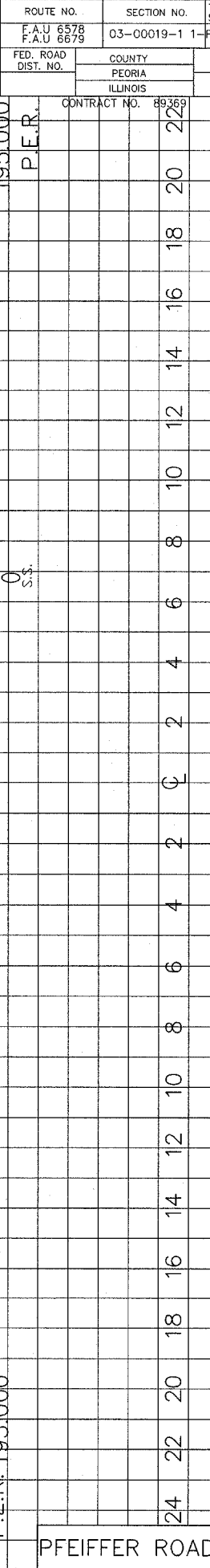
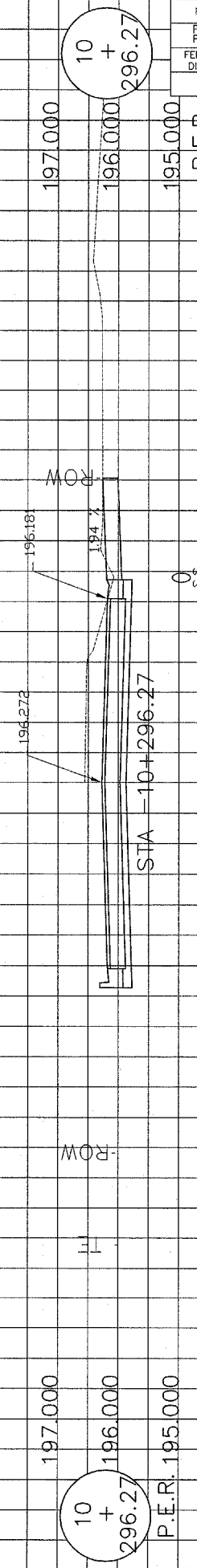
DESIGN EARTHWORK
FILL AREA = 0.00
CUT AREA = 2.62



DESIGN EARTHWORK
FILL AREA = 0.41
CUT AREA = 6.55



DESIGN EARTHWORK
FILL AREA = 0.42
CUT AREA = 6.60



ROUTE NO. F.A.U. 6578 F.A.U. 8678	SECTION NO. 03-00019-1 1-FP	TOTAL SHEET 88	SHEET NO. 63
FED. ROAD DIST. NO.	COUNTY PEORIA ILLINOIS	PROJECT M5093 (104)	
CONTRACT NO. 89369			

PFEIFFER ROAD